2010 CENSUS

Redistricting Release (PL94-171)

City of St. Louis

Ward 1

CITY OF ST. LOUIS
PLANNING & URBAN DESIGN AGENCY
FRANCIS G. SLAY, Mayor

28 February, 2011

Table of Contents

- Cover
- Citywide population map
- Citywide population comparison map (2010 vs. 2000) by 2000 Ward
- Citywide population percentage change map (2010 vs. 2000) by 2000 Ward
    - Citywide population comparison total (2010 vs. 2000)
- Corridor census results
    - North corridor population comparison total (2010 vs. 2000)
    - Central corridor population comparison total (2010 vs. 2000)
    - South corridor population comparison total (2010 vs. 2000)
- Ward
    - Ward population comparison total (2010 vs. 2000)
    - Ward under 18 population comparison total (2010 vs. 2000)
    - Ward over 18 population comparison total (2010 vs. 2000)
- Ward Map
    - Ward population/demographic comparison total (2010 vs. 2000)
- Ward/Neighborhood Map
    - Ward population/demographic 2010 report
    - Neighborhood population/demographic 2010 report
    - Ward population/demographic 2000 report
    - Neighborhood population/demographic 2000 report

About the data:

The P.L. 94-171 summaries (released by US Census Bureau, February 24, 2011) have population totals and summaries by race, Hispanic or Latino, and voting age for all appropriate geographic areas: state, counties or equivalent areas, state legislative districts, voting districts, county subdivisions, school districts, places, American Indian/Alaska Native/Native Hawaiian areas, census tracts, block groups, and blocks.

New for the 2010 Census, housing unit counts will be included as part of the 2010 Census Redistricting Data [P.L. 94-171] Summary Files. Also for 2010, states recommended including school districts as part of the geographic summary levels and a new table on housing unit occupancy status. More data will be released beginning in the summer/fall 2011.

All data aggregated from **Census blocks.**

Census blocks—smallest of census geographic areas, normally bounded by streets or other prominent physical features or by the boundaries of geographic areas. They may be as small as a typical city block that's bounded by four streets/alleys. Blocks are identified by a four-digit number, unique within census tracts for the 2010 Census. Nationally, blocks average about 100 people each.

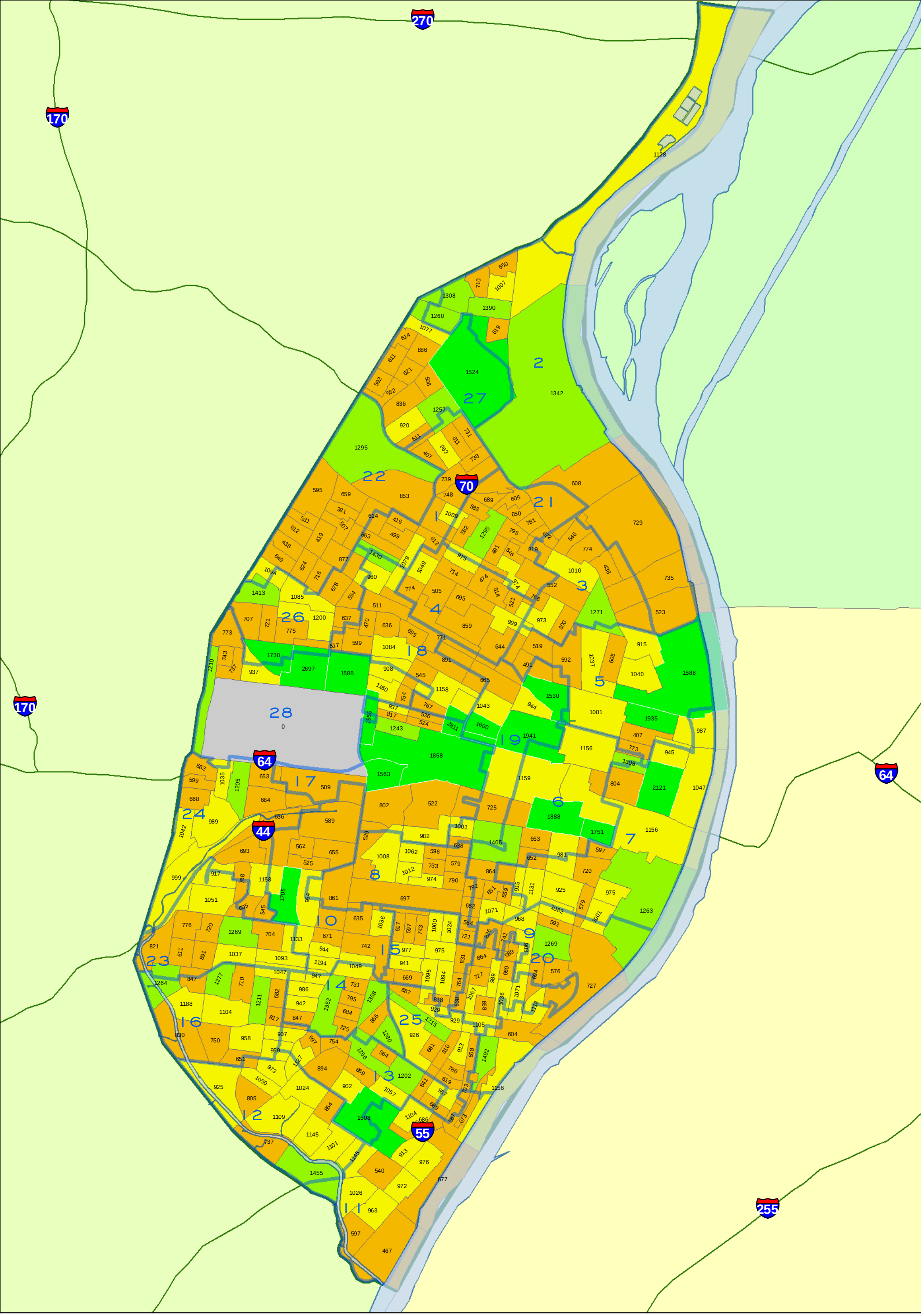

CITY OF ST. LOUIS
PLANNING & URBAN DESIGN AGENCY
FRANCIS G. SLAY, Mayor

TOTAL POPULATION
BY 2010 CENSUS BLOCK GROUP
Citywide

Note: Census 2010 Block Group boundaries are different than 2000 Block Group boundaries.

WARD BOUNDARIES
Census 2010 Block Group
= Population Count
- 0
- 1 - 900
- 901 - 1200
- 1201 - 1500
- 1501 - 2811

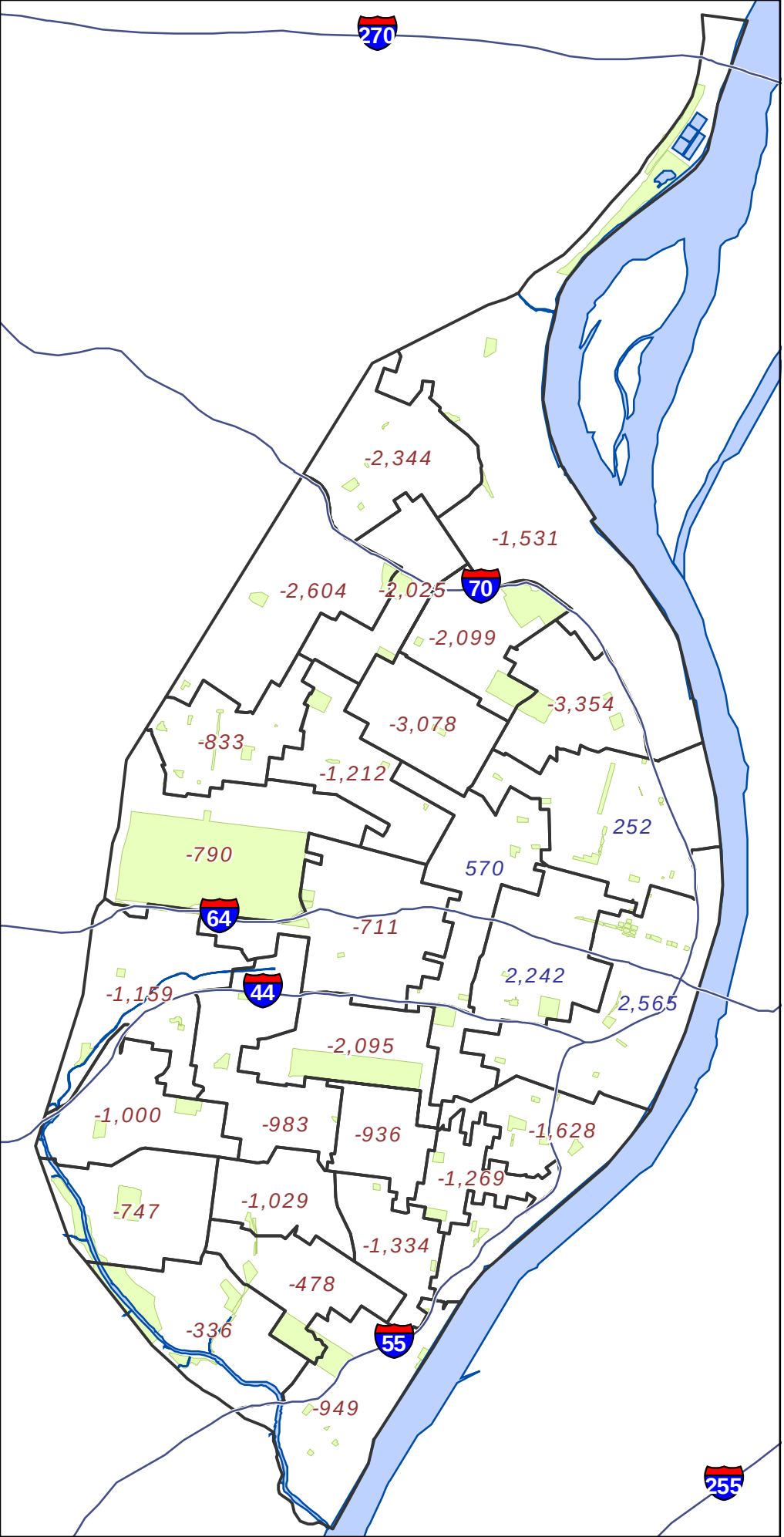

Legend

- State Highway Centerline
- + 1234 Ward with Gain
- - 1234 Ward with Loss
- Mississippi River
- City Parks

0 1 2
Miles

CITY OF ST. LOUIS
PLANNING & URBAN DESIGN AGENCY
FRANCIS G. SLAY, Mayor

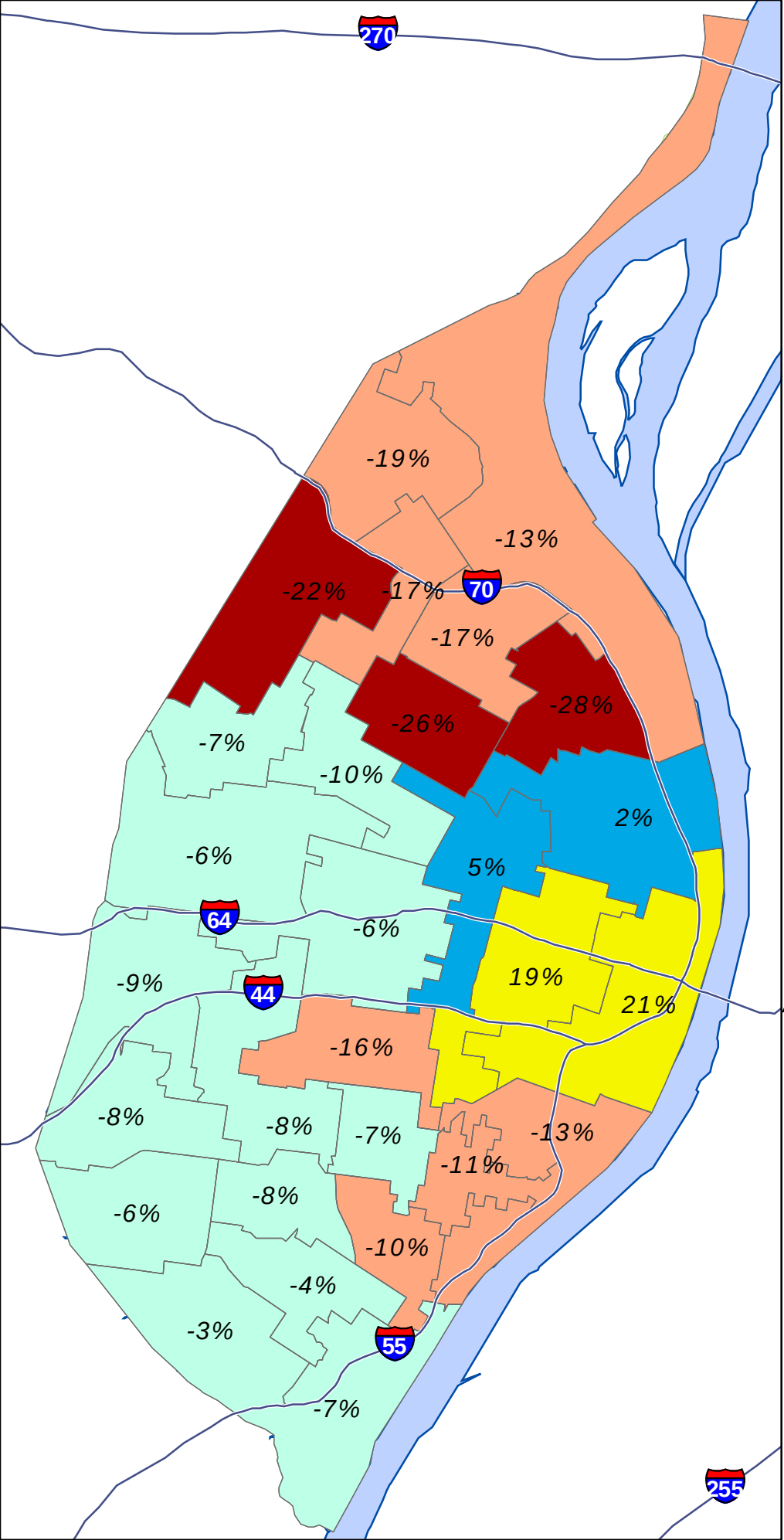

Legend

State Highway Centerline

Ward Boundary

Ward Gain/ Loss percentages

Change in Population

- more than 20% decline
- 20% decline to 10% decline
- 9.9% decline to 0% change
- 0.1% gain to 5% gain
- 5% gain and above
- Mississippi River
- City Parks

0 1 2

Miles

CITY OF ST. LOUIS
PLANNING & URBAN DESIGN AGENCY
FRANCIS G. SLAY, Mayor

2010 CENSUS

Redistricting Release (PL94-171)

City of St. Louis

City Total

CITY OF ST. LOUIS
PLANNING & URBAN DESIGN AGENCY
FRANCIS G. SLAY, Mayor

Census 2010 : North Corridor **

***** North Corridor is area north of Delmar***

Census Comparison	Census 2000	Census 2010	Population Change	Percentage Change
Population:	119,777	100,985	-18,792	-16%
White alone:	4,697	3,691	-1,006	-21%
Black or African American alone:	113,363	94,900	-18,463	-16%
Asian alone:	189	210	21	11%
Other:	215	497	282	131%
American Indian and Alaska Native alone:	219	202	-17	-8%
Native Hawaiian and Other Pacific Islander alone:	12	15	3	25%
Two or More Races:	1,082	1,470	388	36%
Hispanic or Latino (Total)				
Population:	680	1,094	414	61%
Demographics (18 Years or Older)				
Population:	82,743	73,309	-9,434	-11%
White alone:	3,897	3,289	-608	-16%
Black or African American alone:	77,726	68,373	-9,353	-12%
Asian alone:	146	183	37	25%
Other:	120	376	256	213%
American Indian and Alaska Native alone:	143	166	23	16%
Native Hawaiian and Other Pacific Islander alone:	9	10	1	11%
Two or More Races:	702	912	210	30%
Hispanic or Latino (18 Years or Older)				
Population:	439	783	344	78%
Housing Units				
Total	57,519	52,898	-4,621	-8%
Occupied	44,252	38,781	-5,471	-12%
Vacant	13,267	14,117	850	6%

Census 2010 : Central Corridor **

***** Central Corridor is South of Delmar and north of I-44/I-55***

Census Comparison	Census 2000	Census 2010	Population Change	Percentage Change
Population:	56,579	61,450	4,871	8.6%
White alone:	29,206	34,049	4,843	16.6%
Black or African American alone:	23,809	21,496	-2,313	-9.7%
Asian alone:	1,870	3,910	2,040	109.1%
Other:	385	451	66	17.1%
American Indian and Alaska Native alone:	157	149	-8	-5.1%
Native Hawaiian and Other Pacific Islander alone:	18	19	1	5.6%
Two or More Races:	1,134	1,376	242	21.3%
Hispanic or Latino (Total)				
Population:	1,101	1,706	605	55.0%
Demographics (18 Years or Older)				
Population:	46,820	54,126	7,306	15.6%
White alone:	26,537	31,791	5,254	19.8%
Black or African American alone:	17,240	17,090	-150	-0.9%
Asian alone:	1,771	3,737	1,966	111.0%
Other:	302	386	84	27.8%
American Indian and Alaska Native alone:	135	127	-8	-5.9%
Native Hawaiian and Other Pacific Islander alone:	16	17	1	6.3%
Two or More Races:	819	978	159	19.4%
Hispanic or Latino (18 Years or Older)				
Population:	926	1,429	503	54.3%
Housing Units				
Total	32,893	38,239	5,346	16.3%
Occupied	28,199	31,418	3,219	11.4%
Vacant	4,694	6,821	2,127	45.3%

Census 2010 : South Corridor **

***** South Corridor is area south of I-44 and I-55***

Census Comparison	Census 2000	Census 2010	Population Change	Percentage Change
Population:	171,833	156,859	-14,974	-8.7%
White alone:	118,763	102,527	-16,236	-13.7%
Black or African American alone:	41,094	40,764	-330	-0.8%
Asian alone:	4,832	5,171	339	7.0%
Other:	2,183	3,154	971	44.5%
American Indian and Alaska Native alone:	574	487	-87	-15.2%
Native Hawaiian and Other Pacific Islander alone:	64	40	-24	-37.5%
Two or More Races:	4,323	4,716	393	9.1%
Hispanic or Latino (Total)				
Population:	5,241	8,330	3,089	58.9%
Demographics (18 Years or Older)				
Population:	128,969	124,320	-4,649	-3.6%
White alone:	96,668	87,571	-9,097	-9.4%
Black or African American alone:	24,295	27,852	3,557	14.6%
Asian alone:	3,585	3,962	377	10.5%
Other:	1,424	2,025	601	42.2%
American Indian and Alaska Native alone:	430	395	-35	-8.1%
Native Hawaiian and Other Pacific Islander alone:	47	37	-10	-21.3%
Two or More Races:	2,520	2,478	-42	-1.7%
Hispanic or Latino (18 Years or Older)				
Population:	3,599	5,699	2,100	58.3%
Housing Units				
Total	85,942	84,865	-1,077	-1.3%
Occupied	74,625	71,858	-2,767	-3.7%
Vacant	11,317	13,007	1,690	14.9%

Ward Comparison

Total Population

Ward	Population 2000	Population 2010	Population Change	% Change
1	11,900	9,875	-2,025	-17%
2	11,882	10,351	-1,531	-13%
3	11,832	8,478	-3,354	-28%
4	12,043	8,965	-3,078	-26%
5	11,843	12,095	252	2%
6	12,017	14,259	2,242	19%
7	11,990	14,555	2,565	21%
8	12,976	10,881	-2,095	-16%
9	12,951	11,323	-1,628	-13%
10	12,967	11,984	-983	-8%
11	12,945	11,996	-949	-7%
12	12,607	12,271	-336	-3%
13	12,497	12,019	-478	-4%
14	12,991	11,962	-1,029	-8%
15	12,982	12,046	-936	-7%
16	12,999	12,252	-747	-6%
17	12,771	12,060	-711	-6%
18	12,149	10,937	-1,212	-10%
19	11,832	12,402	570	5%
20	11,931	10,662	-1,269	-11%
21	12,633	10,534	-2,099	-17%
22	11,906	9,302	-2,604	-22%
23	12,961	11,961	-1,000	-8%
24	12,903	11,744	-1,159	-9%
25	12,991	11,657	-1,334	-10%
26	11,940	11,107	-833	-7%
27	12,178	9,834	-2,344	-19%
28	12,572	11,782	-790	-6%
TOTALS	*348,189*	*319,294*	*-28,895*	*-8%*

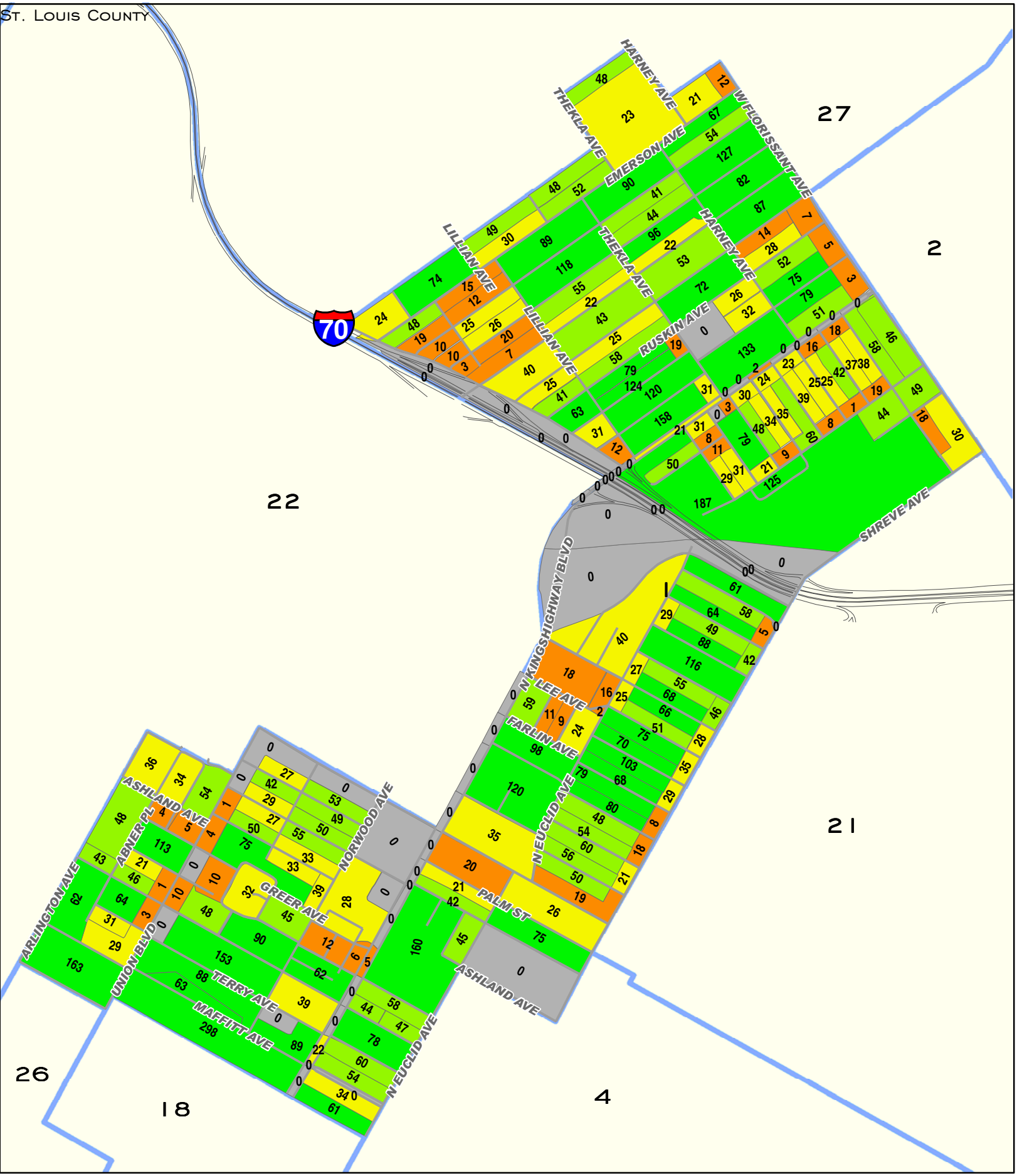

0 0.25 0.5 Miles

CITY OF ST. LOUIS
PLANNING & URBAN DESIGN AGENCY
FRANCIS G. SLAY, Mayor

Total Population
by 2010 Census Block

Ward 01

Ward Boundaries 2010 Census Blocks
0
1 - 20
21 - 40
41 - 60
60 +

Ward 1 2010 to 2000 Comparison Census Report (PL 94-171)			
Demographics (Total)			
	2010	2000	% Change
Population:	9,875	11,900	-17.02%
White alone:	91	136	-33.09%
Black or African American alone:	9,639	11,627	-17.10%
American Indian and Alaska Native alone:	30	15	100.00%
Asian alone:	0	6	-100.00%
Native Hawaiian and Other Pacific Islander alone:	3	0	0
Other:	7	24	-70.83%
Two or More Races:	105	92	14.13%
Hispanic or Latino (Total)			
Population:	60	47	27.66%
Demographics (18 Years or Older)			
Population:	7,490	8,606	-12.97%
White alone:	77	111	-30.63%
Black or African American alone:	7,302	8,405	-13.12%
American Indian and Alaska Native alone:	28	12	133.33%
Asian alone:	0	5	-100.00%
Native Hawaiian and Other Pacific Islander alone:	0	0	0
Other:	6	12	-50.00%
Two or More Races:	77	61	26.23%
Hispanic or Latino (18 Years or Older)			
Population:	35	35	0.00%
Housing Units			
Total	5,229	5,735	-8.82%
Occupied	4,018	4,621	-13.05%
Vacant	1,211	1,114	8.71%
Source: US Census Bureau-Redistricting PL 94-171 Release			

2001 Ward Boundaries and Neighborhoods

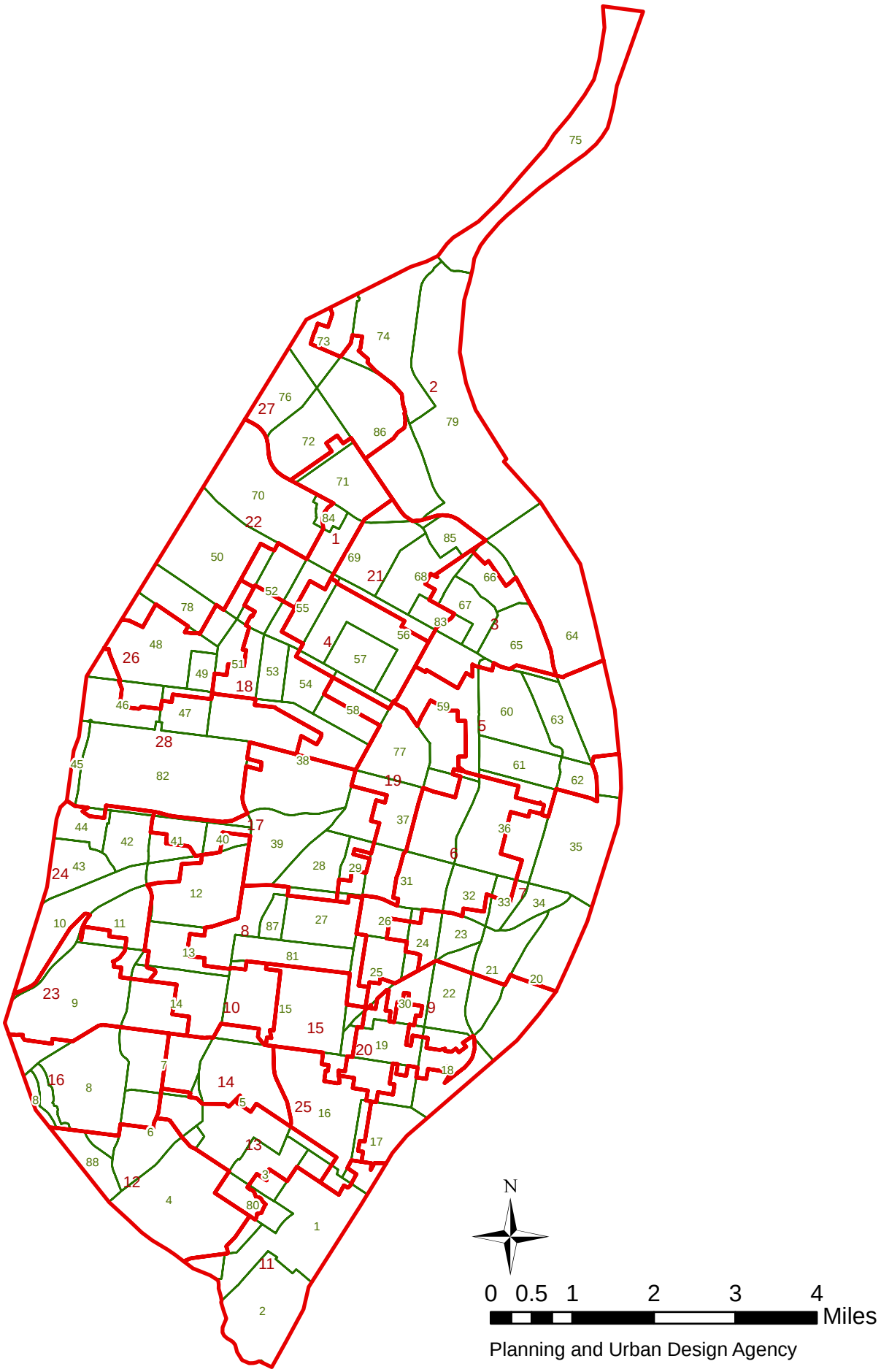

Planning and Urban Design Agency

Ward 1 2010 Census Report (PL 94-171)

Demographics (Total)			
Population:	9,875		
White alone:	91	Black or African American alone:	9,639
American Indian and Alaska Native alone:	30	Asian alone:	0
Native Hawaiian and Other Pacific Islander alone:	3	Other:	7
Two or More Races:	105		
Hispanic or Latino (Total)			
Population:	60		
Demographics (18 Years or Older)			
Population:	7,490		
White alone:	77	Black or African American alone:	7,302
American Indian and Alaska Native alone:	28	Asian alone:	0
Native Hawaiian and Other Pacific Islander alone:	0	Other:	6
Two or More Races:	77		
Hispanic or Latino (18 Years or Older)			
Population:	35		
Housing Units			
Total	5,229		
Occupied	4,018	Vacant	1,211

Source: US Census Bureau-Redistricting PL 94-171 Release

Kingsway East (55) Neighborhood 2010 Census Report (PL 94-171)

Demographics (Total)			
Population:	3,542		
White alone:	50	Black or African American alone:	3,404
American Indian and Alaska Native alone:	5	Asian alone:	5
Native Hawaiian and Other Pacific Islander alone:	0	Other:	1
Two or More Races:	77		
Hispanic or Latino (Total)			
Population:	38		
Demographics (18 Years or Older)			
Population:	2,573		
White alone:	43	Black or African American alone:	2,473
American Indian and Alaska Native alone:	5	Asian alone:	5
Native Hawaiian and Other Pacific Islander alone:	0	Other:	1
Two or More Races:	46		
Hispanic or Latino (18 Years or Older)			
Population:	26		
Housing Units			
Total	1,965		
Occupied	1,463	Vacant	502

Source: US Census Bureau-Redistricting PL 94-171 Release

Kingsway West (52) Neighborhood 2010 Census Report (PL 94-171)

Demographics (Total)			
Population:	3,441		
White alone:	118	Black or African American alone:	3,253
American Indian and Alaska Native alone:	16	Asian alone:	2
Native Hawaiian and Other Pacific Islander alone:	0	Other:	4
Two or More Races:	48		
Hispanic or Latino (Total)			
Population:	29		
Demographics (18 Years or Older)			
Population:	2,722		
White alone:	111	Black or African American alone:	2,551
American Indian and Alaska Native alone:	15	Asian alone:	2
Native Hawaiian and Other Pacific Islander alone:	0	Other:	4
Two or More Races:	39		
Hispanic or Latino (18 Years or Older)			
Population:	24		
Housing Units			
Total	1,873		
Occupied	1,289	Vacant	584

Source: US Census Bureau-Redistricting PL 94-171 Release

Mark Twain (71) Neighborhood 2010 Census Report (PL 94-171)

Demographics (Total)			
Population:	4,188		
White alone:	43	Black or African American alone:	4,096
American Indian and Alaska Native alone:	7	Asian alone:	0
Native Hawaiian and Other Pacific Islander alone:	3	Other:	1
Two or More Races:	38		
Hispanic or Latino (Total)			
Population:	21		
Demographics (18 Years or Older)			
Population:	3,171		
White alone:	38	Black or African American alone:	3,102
American Indian and Alaska Native alone:	7	Asian alone:	0
Native Hawaiian and Other Pacific Islander alone:	0	Other:	0
Two or More Races:	24		
Hispanic or Latino (18 Years or Older)			
Population:	11		
Housing Units			
Total	2,041		
Occupied	1,664	Vacant	377

Source: US Census Bureau-Redistricting PL 94-171 Release

Penrose (69) Neighborhood 2010 Census Report (PL 94-171)

Demographics (Total)			
Population:	6,387		
White alone:	49	Black or African American alone:	6,221
American Indian and Alaska Native alone:	10	Asian alone:	4
Native Hawaiian and Other Pacific Islander alone:	4	Other:	11
Two or More Races:	88		
Hispanic or Latino (Total)			
Population:	34		
Demographics (18 Years or Older)			
Population:	4,821		
White alone:	48	Black or African American alone:	4,690
American Indian and Alaska Native alone:	7	Asian alone:	4
Native Hawaiian and Other Pacific Islander alone:	2	Other:	8
Two or More Races:	62		
Hispanic or Latino (18 Years or Older)			
Population:	23		
Housing Units			
Total	3,241		
Occupied	2,593	Vacant	648

Source: US Census Bureau-Redistricting PL 94-171 Release

Penrose Park (84) Neighborhood 2010 Census Report (PL 94-171)

Demographics (Total)			
Population:	40		
White alone:	0	Black or African American alone:	40
American Indian and Alaska Native alone:	0	Asian alone:	0
Native Hawaiian and Other Pacific Islander alone:	0	Other:	0
Two or More Races:	0		
Hispanic or Latino (Total)			
Population:	0		
Demographics (18 Years or Older)			
Population:	33		
White alone:	0	Black or African American alone:	33
American Indian and Alaska Native alone:	0	Asian alone:	0
Native Hawaiian and Other Pacific Islander alone:	0	Other:	0
Two or More Races:	0		
Hispanic or Latino (18 Years or Older)			
Population:	0		
Housing Units			
Total	24		
Occupied	16	Vacant	8

Source: US Census Bureau-Redistricting PL 94-171 Release

Walnut Park East (72) Neighborhood 2010 Census Report (PL 94-171)

Demographics (Total)			
Population:	4,130		
White alone:	53	Black or African American alone:	3,995
American Indian and Alaska Native alone:	5	Asian alone:	2
Native Hawaiian and Other Pacific Islander alone:	0	Other:	14
Two or More Races:	61		
Hispanic or Latino (Total)			
Population:	34		
Demographics (18 Years or Older)			
Population:	2,884		
White alone:	42	Black or African American alone:	2,792
American Indian and Alaska Native alone:	5	Asian alone:	2
Native Hawaiian and Other Pacific Islander alone:	0	Other:	6
Two or More Races:	37		
Hispanic or Latino (18 Years or Older)			
Population:	28		
Housing Units			
Total	1,941		
Occupied	1,416	Vacant	525

Source: US Census Bureau-Redistricting PL 94-171 Release

Wells / Goodfellow (50) Neighborhood 2010 Census Report (PL 94-171)

Demographics (Total)			
Population:	5,895		
White alone:	42	Black or African American alone:	5,745
American Indian and Alaska Native alone:	12	Asian alone:	9
Native Hawaiian and Other Pacific Islander alone:	1	Other:	4
Two or More Races:	82		
Hispanic or Latino (Total)			
Population:	33		
Demographics (18 Years or Older)			
Population:	4,148		
White alone:	37	Black or African American alone:	4,055
American Indian and Alaska Native alone:	10	Asian alone:	5
Native Hawaiian and Other Pacific Islander alone:	1	Other:	2
Two or More Races:	38		
Hispanic or Latino (18 Years or Older)			
Population:	20		
Housing Units			
Total	3,412		
Occupied	2,198	Vacant	1,214

Source: US Census Bureau-Redistricting PL 94-171 Release

Ward 1 2000 Census Report (PL 94-171)

Demographics (Total)			
Population:	11,900		
White alone:	136	Black or African American alone:	11,627
American Indian and Alaska Native alone:	15	Asian alone:	6
Native Hawaiian and Other Pacific Islander alone:	0	Other:	24
Two or More Races:	92		
Hispanic or Latino (Total)			
Population:	47		
Demographics (18 Years or Older)			
Population:	8,606		
White alone:	111	Black or African American alone:	8,405
American Indian and Alaska Native alone:	12	Asian alone:	5
Native Hawaiian and Other Pacific Islander alone:	0	Other:	12
Two or More Races:	61		
Hispanic or Latino (18 Years or Older)			
Population:	35		
Housing Units			
Total	5,735		
Occupied	4,621	Vacant	1,114

Source: US Census Bureau-Redistricting PL 94-171 Release

Kingsway East (55) Neighborhood 2000 Census Report (PL 94-171)

Demographics (Total)			
Population:	4,322		
White alone:	16	Black or African American alone:	4,253
American Indian and Alaska Native alone:	6	Asian alone:	3
Native Hawaiian and Other Pacific Islander alone:	0	Other:	7
Two or More Races:	37		
Hispanic or Latino (Total)			
Population:	13		
Demographics (18 Years or Older)			
Population:	3,110		
White alone:	12	Black or African American alone:	3,055
American Indian and Alaska Native alone:	3	Asian alone:	3
Native Hawaiian and Other Pacific Islander alone:	0	Other:	4
Two or More Races:	33		
Hispanic or Latino (18 Years or Older)			
Population:	12		
Housing Units			
Total	2,162		
Occupied	1,739	Vacant	423

Source: US Census Bureau-Redistricting PL 94-171 Release

Kingsway West (52) Neighborhood 2000 Census Report (PL 94-171)

Demographics (Total)			
Population:	3,886		
White alone:	56	Black or African American alone:	3,787
American Indian and Alaska Native alone:	4	Asian alone:	3
Native Hawaiian and Other Pacific Islander alone:	1	Other:	3
Two or More Races:	32		
Hispanic or Latino (Total)			
Population:	12		
Demographics (18 Years or Older)			
Population:	2,973		
White alone:	50	Black or African American alone:	2,896
American Indian and Alaska Native alone:	4	Asian alone:	3
Native Hawaiian and Other Pacific Islander alone:	1	Other:	1
Two or More Races:	18		
Hispanic or Latino (18 Years or Older)			
Population:	10		
Housing Units			
Total	1,978		
Occupied	1,609	Vacant	369

Source: US Census Bureau-Redistricting PL 94-171 Release

Mark Twain (71) Neighborhood 2000 Census Report (PL 94-171)

Demographics (Total)			
Population:	4,999		
White alone:	61	Black or African American alone:	4,883
American Indian and Alaska Native alone:	7	Asian alone:	0
Native Hawaiian and Other Pacific Islander alone:	0	Other:	13
Two or More Races:	35		
Hispanic or Latino (Total)			
Population:	29		
Demographics (18 Years or Older)			
Population:	3,524		
White alone:	52	Black or African American alone:	3,437
American Indian and Alaska Native alone:	6	Asian alone:	0
Native Hawaiian and Other Pacific Islander alone:	0	Other:	5
Two or More Races:	24		
Hispanic or Latino (18 Years or Older)			
Population:	20		
Housing Units			
Total	2,281		
Occupied	1,775	Vacant	506

Source: US Census Bureau-Redistricting PL 94-171 Release

Penrose (69) Neighborhood 2000 Census Report (PL 94-171)

Demographics (Total)			
Population:	7,367		
White alone:	51	Black or African American alone:	7,197
American Indian and Alaska Native alone:	17	Asian alone:	8
Native Hawaiian and Other Pacific Islander alone:	1	Other:	17
Two or More Races:	76		
Hispanic or Latino (Total)			
Population:	40		
Demographics (18 Years or Older)			
Population:	5,395		
White alone:	49	Black or African American alone:	5,260
American Indian and Alaska Native alone:	13	Asian alone:	6
Native Hawaiian and Other Pacific Islander alone:	1	Other:	11
Two or More Races:	55		
Hispanic or Latino (18 Years or Older)			
Population:	27		
Housing Units			
Total	3,534		
Occupied	3,004	Vacant	530

Source: US Census Bureau-Redistricting PL 94-171 Release

Penrose Park (84) Neighborhood 2000 Census Report (PL 94-171)

Demographics (Total)			
Population:	68		
White alone:	1	Black or African American alone:	63
American Indian and Alaska Native alone:	0	Asian alone:	0
Native Hawaiian and Other Pacific Islander alone:	0	Other:	0
Two or More Races:	4		
Hispanic or Latino (Total)			
Population:	0		
Demographics (18 Years or Older)			
Population:	53		
White alone:	1	Black or African American alone:	50
American Indian and Alaska Native alone:	0	Asian alone:	0
Native Hawaiian and Other Pacific Islander alone:	0	Other:	0
Two or More Races:	2		
Hispanic or Latino (18 Years or Older)			
Population:	0		
Housing Units			
Total	31		
Occupied	24	Vacant	7

Source: US Census Bureau-Redistricting PL 94-171 Release

Walnut Park East (72) Neighborhood 2000 Census Report (PL 94-171)

Demographics (Total)			
Population:	5,345		
White alone:	78	Black or African American alone:	5,197
American Indian and Alaska Native alone:	10	Asian alone:	3
Native Hawaiian and Other Pacific Islander alone:	0	Other:	4
Two or More Races:	53		
Hispanic or Latino (Total)			
Population:	34		
Demographics (18 Years or Older)			
Population:	3,439		
White alone:	62	Black or African American alone:	3,336
American Indian and Alaska Native alone:	6	Asian alone:	2
Native Hawaiian and Other Pacific Islander alone:	0	Other:	2
Two or More Races:	31		
Hispanic or Latino (18 Years or Older)			
Population:	21		
Housing Units			
Total	2,111		
Occupied	1,710	Vacant	401

Source: US Census Bureau-Redistricting PL 94-171 Release

Wells / Goodfellow (50) Neighborhood 2000 Census Report (PL 94-171)

Demographics (Total)			
Population:	8,193		
White alone:	60	Black or African American alone:	8,040
American Indian and Alaska Native alone:	8	Asian alone:	8
Native Hawaiian and Other Pacific Islander alone:	1	Other:	14
Two or More Races:	62		
Hispanic or Latino (Total)			
Population:	41		
Demographics (18 Years or Older)			
Population:	5,318		
White alone:	43	Black or African American alone:	5,216
American Indian and Alaska Native alone:	6	Asian alone:	5
Native Hawaiian and Other Pacific Islander alone:	1	Other:	5
Two or More Races:	42		
Hispanic or Latino (18 Years or Older)			
Population:	28		
Housing Units			
Total	4,063		
Occupied	2,978	Vacant	1,085

Source: US Census Bureau-Redistricting PL 94-171 Release

2010 CENSUS

Redistricting Release (PL94-171)

City of St. Louis

Ward 2

CITY OF ST. LOUIS
PLANNING & URBAN DESIGN AGENCY
FRANCIS G. SLAY, Mayor

28 February, 2011

Table of Contents

- Cover
- Citywide population map
- Citywide population comparison map (2010 vs. 2000) by 2000 Ward
- Citywide population percentage change map (2010 vs. 2000) by 2000 Ward
    - Citywide population comparison total (2010 vs. 2000)
- Corridor census results
    - North corridor population comparison total (2010 vs. 2000)
    - Central corridor population comparison total (2010 vs. 2000)
    - South corridor population comparison total (2010 vs. 2000)
- Ward
    - Ward population comparison total (2010 vs. 2000)
    - Ward under 18 population comparison total (2010 vs. 2000)
    - Ward over 18 population comparison total (2010 vs. 2000)
- Ward Map
    - Ward population/demographic comparison total (2010 vs. 2000)
- Ward/Neighborhood Map
    - Ward population/demographic 2010 report
    - Neighborhood population/demographic 2010 report
    - Ward population/demographic 2000 report
    - Neighborhood population/demographic 2000 report

About the data:

The P.L. 94-171 summaries (released by US Census Bureau, February 24, 2011) have population totals and summaries by race, Hispanic or Latino, and voting age for all appropriate geographic areas: state, counties or equivalent areas, state legislative districts, voting districts, county subdivisions, school districts, places, American Indian/Alaska Native/Native Hawaiian areas, census tracts, block groups, and blocks.

New for the 2010 Census, housing unit counts will be included as part of the 2010 Census Redistricting Data [P.L. 94-171] Summary Files. Also for 2010, states recommended including school districts as part of the geographic summary levels and a new table on housing unit occupancy status. More data will be released beginning in the summer/fall 2011.

All data aggregated from **Census blocks.**

Census blocks—smallest of census geographic areas, normally bounded by streets or other prominent physical features or by the boundaries of geographic areas. They may be as small as a typical city block that's bounded by four streets/alleys. Blocks are identified by a four-digit number, unique within census tracts for the 2010 Census. Nationally, blocks average about 100 people each.

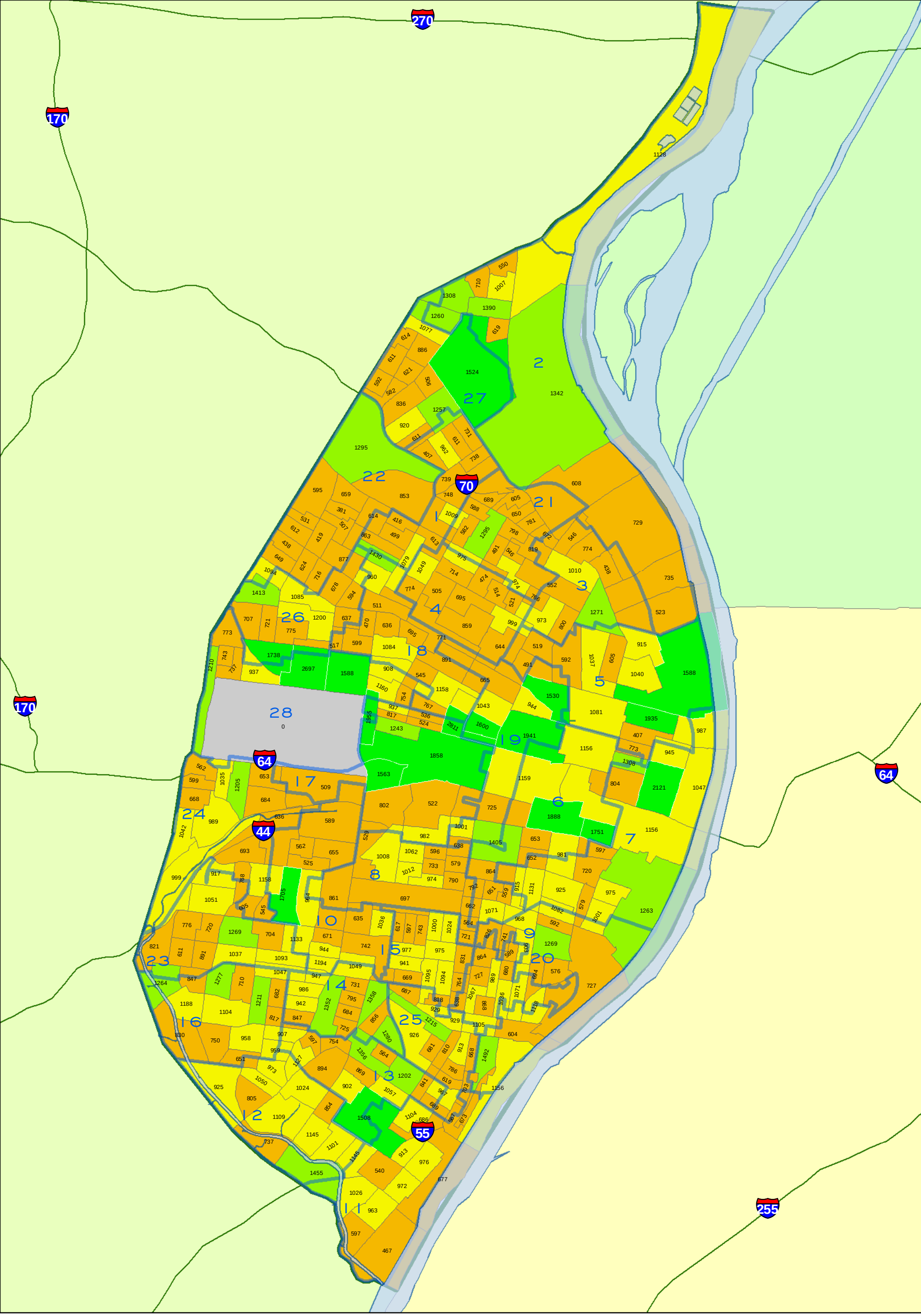

CITY OF ST. LOUIS
PLANNING & URBAN DESIGN AGENCY
FRANCIS G. SLAY, Mayor

TOTAL POPULATION
BY 2010 CENSUS BLOCK GROUP
Citywide

Note: Census 2010 Block Group boundaries are different than 2000 Block Group boundaries.

WARD BOUNDARIES
Census 2010 Block Group
= Population Count
- 0
- 1 - 900
- 901 - 1200
- 1201 - 1500
- 1501 - 2811

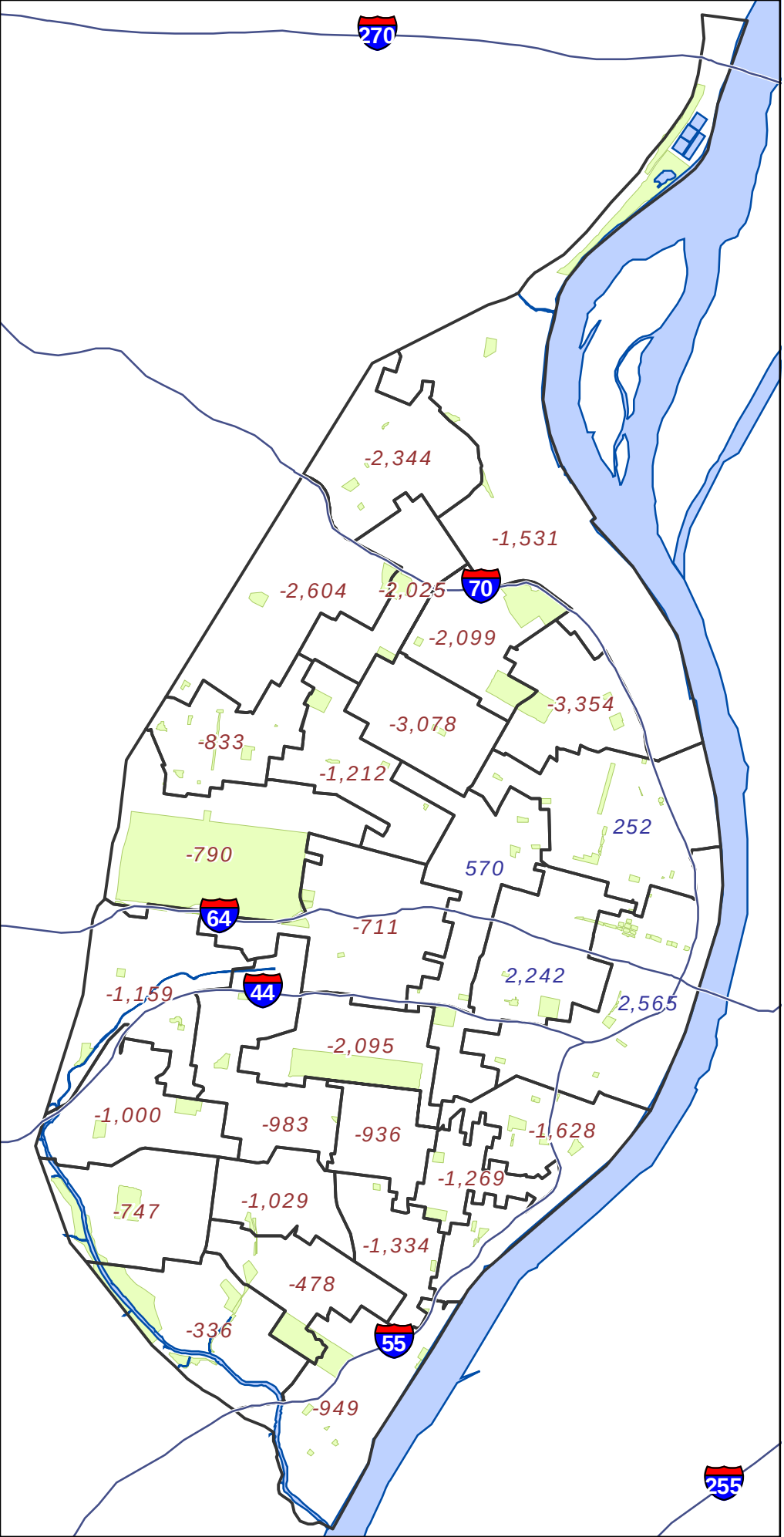

Legend

- State Highway Centerline
- + 1234 Ward with Gain
- - 1234 Ward with Loss
- Mississippi River
- City Parks

0 1 2
Miles

CITY OF ST. LOUIS
PLANNING & URBAN DESIGN AGENCY
FRANCIS G. SLAY, Mayor

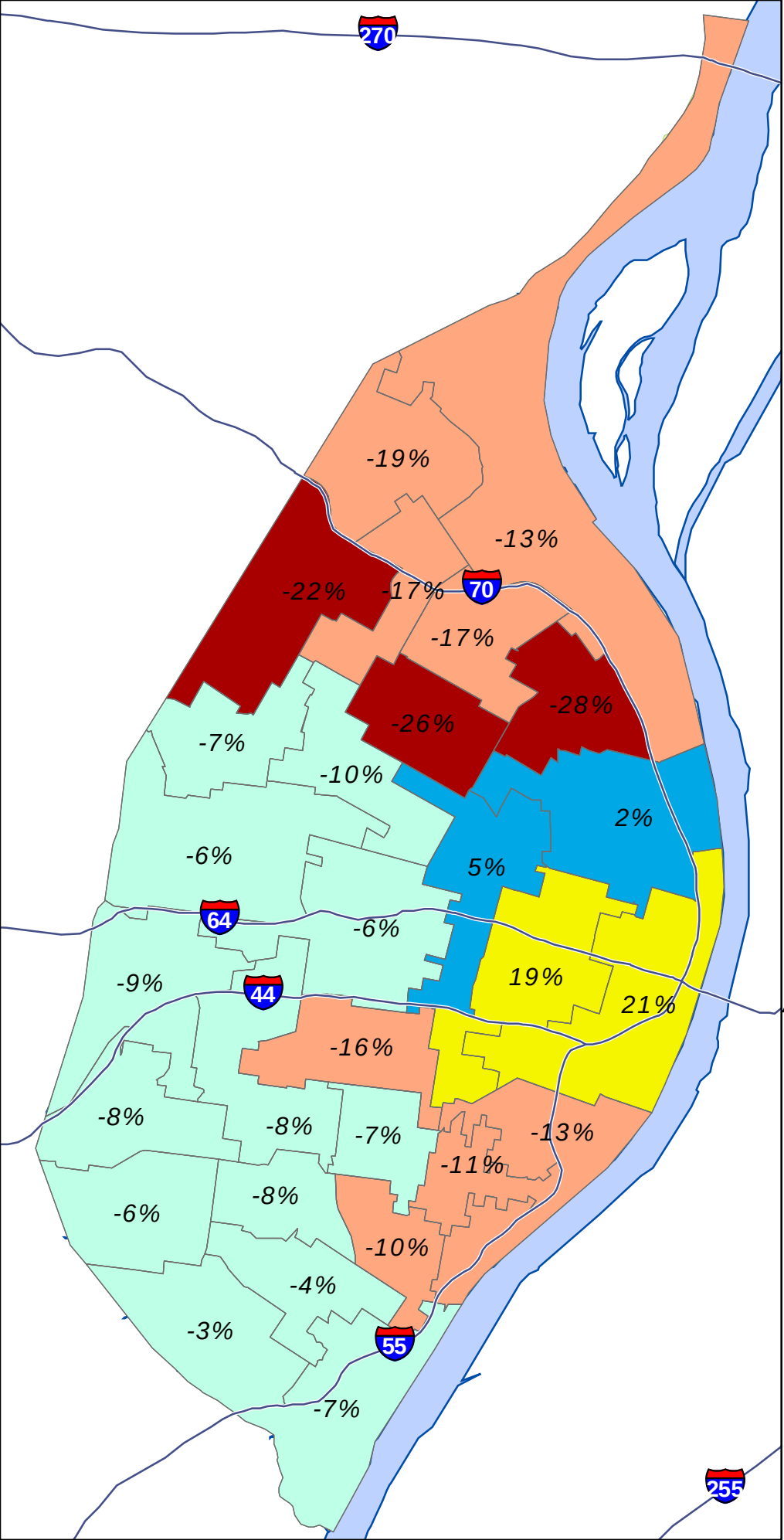

Legend

State Highway Centerline

Ward Boundary

Ward Gain/ Loss percentages

Change in Population

- more than 20% decline
- 20% decline to 10% decline
- 9.9% decline to 0% change
- 0.1% gain to 5% gain
- 5% gain and above
- Mississippi River
- City Parks

0 1 2

Miles

CITY OF ST. LOUIS
PLANNING & URBAN DESIGN AGENCY
FRANCIS G. SLAY, Mayor

2010 CENSUS

Redistricting Release (PL94-171)

City of St. Louis

City Total

CITY OF ST. LOUIS
PLANNING & URBAN DESIGN AGENCY
FRANCIS G. SLAY, Mayor

Census 2010 : North Corridor **

***** North Corridor is area north of Delmar***

Census Comparison	Census 2000	Census 2010	Population Change	Percentage Change
Population:	119,777	100,985	-18,792	-16%
White alone:	4,697	3,691	-1,006	-21%
Black or African American alone:	113,363	94,900	-18,463	-16%
Asian alone:	189	210	21	11%
Other:	215	497	282	131%
American Indian and Alaska Native alone:	219	202	-17	-8%
Native Hawaiian and Other Pacific Islander alone:	12	15	3	25%
Two or More Races:	1,082	1,470	388	36%
Hispanic or Latino (Total)				
Population:	680	1,094	414	61%
Demographics (18 Years or Older)				
Population:	82,743	73,309	-9,434	-11%
White alone:	3,897	3,289	-608	-16%
Black or African American alone:	77,726	68,373	-9,353	-12%
Asian alone:	146	183	37	25%
Other:	120	376	256	213%
American Indian and Alaska Native alone:	143	166	23	16%
Native Hawaiian and Other Pacific Islander alone:	9	10	1	11%
Two or More Races:	702	912	210	30%
Hispanic or Latino (18 Years or Older)				
Population:	439	783	344	78%
Housing Units				
Total	57,519	52,898	-4,621	-8%
Occupied	44,252	38,781	-5,471	-12%
Vacant	13,267	14,117	850	6%

Census 2010 : Central Corridor **

***** Central Corridor is South of Delmar and north of I-44/I-55***

Census Comparison	Census 2000	Census 2010	Population Change	Percentage Change
Population:	56,579	61,450	4,871	8.6%
White alone:	29,206	34,049	4,843	16.6%
Black or African American alone:	23,809	21,496	-2,313	-9.7%
Asian alone:	1,870	3,910	2,040	109.1%
Other:	385	451	66	17.1%
American Indian and Alaska Native alone:	157	149	-8	-5.1%
Native Hawaiian and Other Pacific Islander alone:	18	19	1	5.6%
Two or More Races:	1,134	1,376	242	21.3%
Hispanic or Latino (Total)				
Population:	1,101	1,706	605	55.0%
Demographics (18 Years or Older)				
Population:	46,820	54,126	7,306	15.6%
White alone:	26,537	31,791	5,254	19.8%
Black or African American alone:	17,240	17,090	-150	-0.9%
Asian alone:	1,771	3,737	1,966	111.0%
Other:	302	386	84	27.8%
American Indian and Alaska Native alone:	135	127	-8	-5.9%
Native Hawaiian and Other Pacific Islander alone:	16	17	1	6.3%
Two or More Races:	819	978	159	19.4%
Hispanic or Latino (18 Years or Older)				
Population:	926	1,429	503	54.3%
Housing Units				
Total	32,893	38,239	5,346	16.3%
Occupied	28,199	31,418	3,219	11.4%
Vacant	4,694	6,821	2,127	45.3%

Census 2010 : South Corridor **

***** South Corridor is area south of I-44 and I-55***

Census Comparison	Census 2000	Census 2010	Population Change	Percentage Change
Population:	171,833	156,859	-14,974	-8.7%
White alone:	118,763	102,527	-16,236	-13.7%
Black or African American alone:	41,094	40,764	-330	-0.8%
Asian alone:	4,832	5,171	339	7.0%
Other:	2,183	3,154	971	44.5%
American Indian and Alaska Native alone:	574	487	-87	-15.2%
Native Hawaiian and Other Pacific Islander alone:	64	40	-24	-37.5%
Two or More Races:	4,323	4,716	393	9.1%
Hispanic or Latino (Total)				
Population:	5,241	8,330	3,089	58.9%
Demographics (18 Years or Older)				
Population:	128,969	124,320	-4,649	-3.6%
White alone:	96,668	87,571	-9,097	-9.4%
Black or African American alone:	24,295	27,852	3,557	14.6%
Asian alone:	3,585	3,962	377	10.5%
Other:	1,424	2,025	601	42.2%
American Indian and Alaska Native alone:	430	395	-35	-8.1%
Native Hawaiian and Other Pacific Islander alone:	47	37	-10	-21.3%
Two or More Races:	2,520	2,478	-42	-1.7%
Hispanic or Latino (18 Years or Older)				
Population:	3,599	5,699	2,100	58.3%
Housing Units				
Total	85,942	84,865	-1,077	-1.3%
Occupied	74,625	71,858	-2,767	-3.7%
Vacant	11,317	13,007	1,690	14.9%

Ward Comparison

Total Population

Ward	Population 2000	Population 2010	Population Change	% Change
1	11,900	9,875	-2,025	-17%
2	11,882	10,351	-1,531	-13%
3	11,832	8,478	-3,354	-28%
4	12,043	8,965	-3,078	-26%
5	11,843	12,095	252	2%
6	12,017	14,259	2,242	19%
7	11,990	14,555	2,565	21%
8	12,976	10,881	-2,095	-16%
9	12,951	11,323	-1,628	-13%
10	12,967	11,984	-983	-8%
11	12,945	11,996	-949	-7%
12	12,607	12,271	-336	-3%
13	12,497	12,019	-478	-4%
14	12,991	11,962	-1,029	-8%
15	12,982	12,046	-936	-7%
16	12,999	12,252	-747	-6%
17	12,771	12,060	-711	-6%
18	12,149	10,937	-1,212	-10%
19	11,832	12,402	570	5%
20	11,931	10,662	-1,269	-11%
21	12,633	10,534	-2,099	-17%
22	11,906	9,302	-2,604	-22%
23	12,961	11,961	-1,000	-8%
24	12,903	11,744	-1,159	-9%
25	12,991	11,657	-1,334	-10%
26	11,940	11,107	-833	-7%
27	12,178	9,834	-2,344	-19%
28	12,572	11,782	-790	-6%
TOTALS	*348,189*	*319,294*	*-28,895*	*-8%*

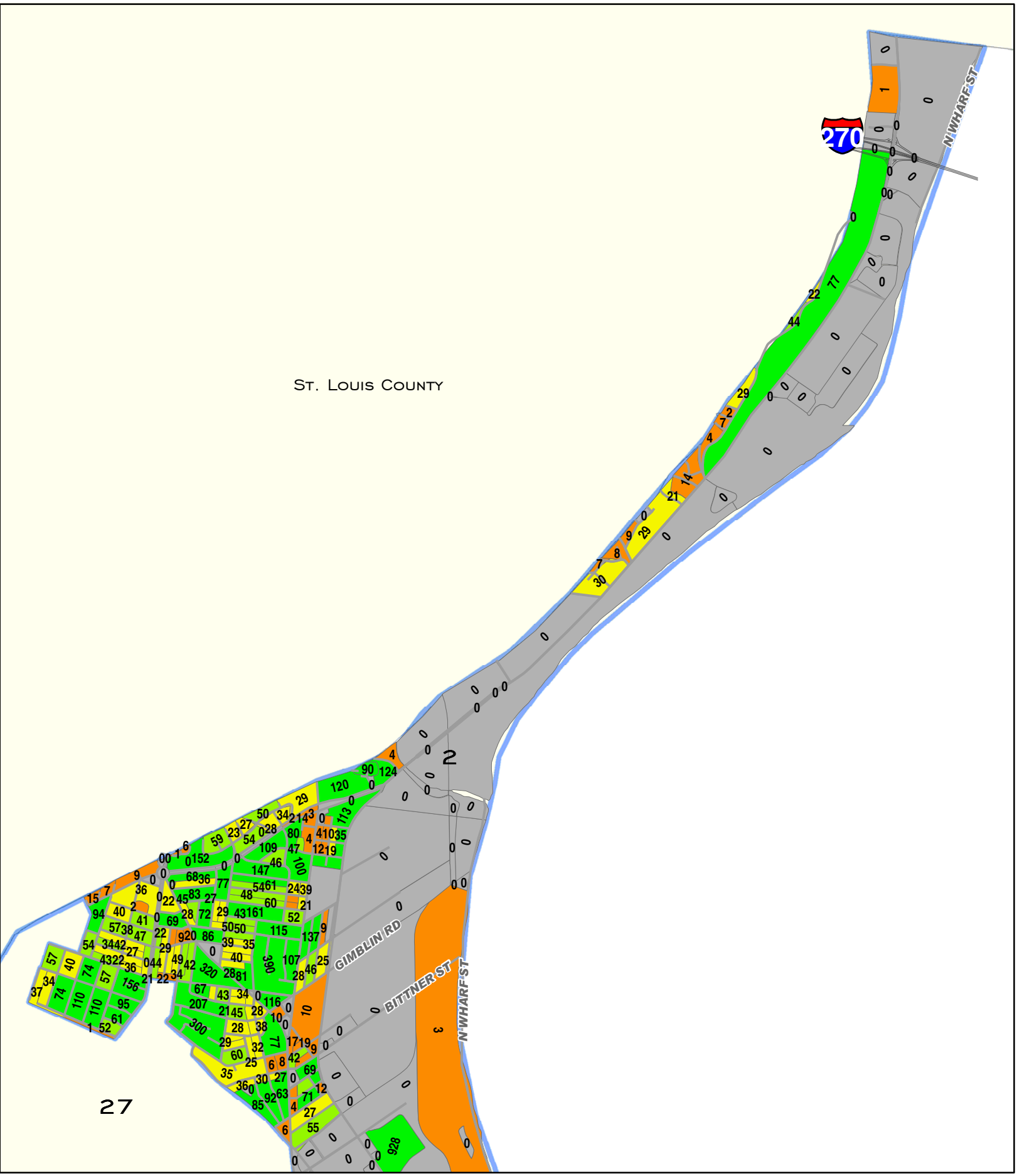

0 0.25 0.5
Miles

City of St. Louis
Planning & Urban Design Agency
Francis G. Slay, Mayor

Total Population
by 2010 Census Block

Ward 02 (North)

Ward Boundaries 2010 Census Blocks
0
1 - 20
21 - 40
41 - 60
60 +

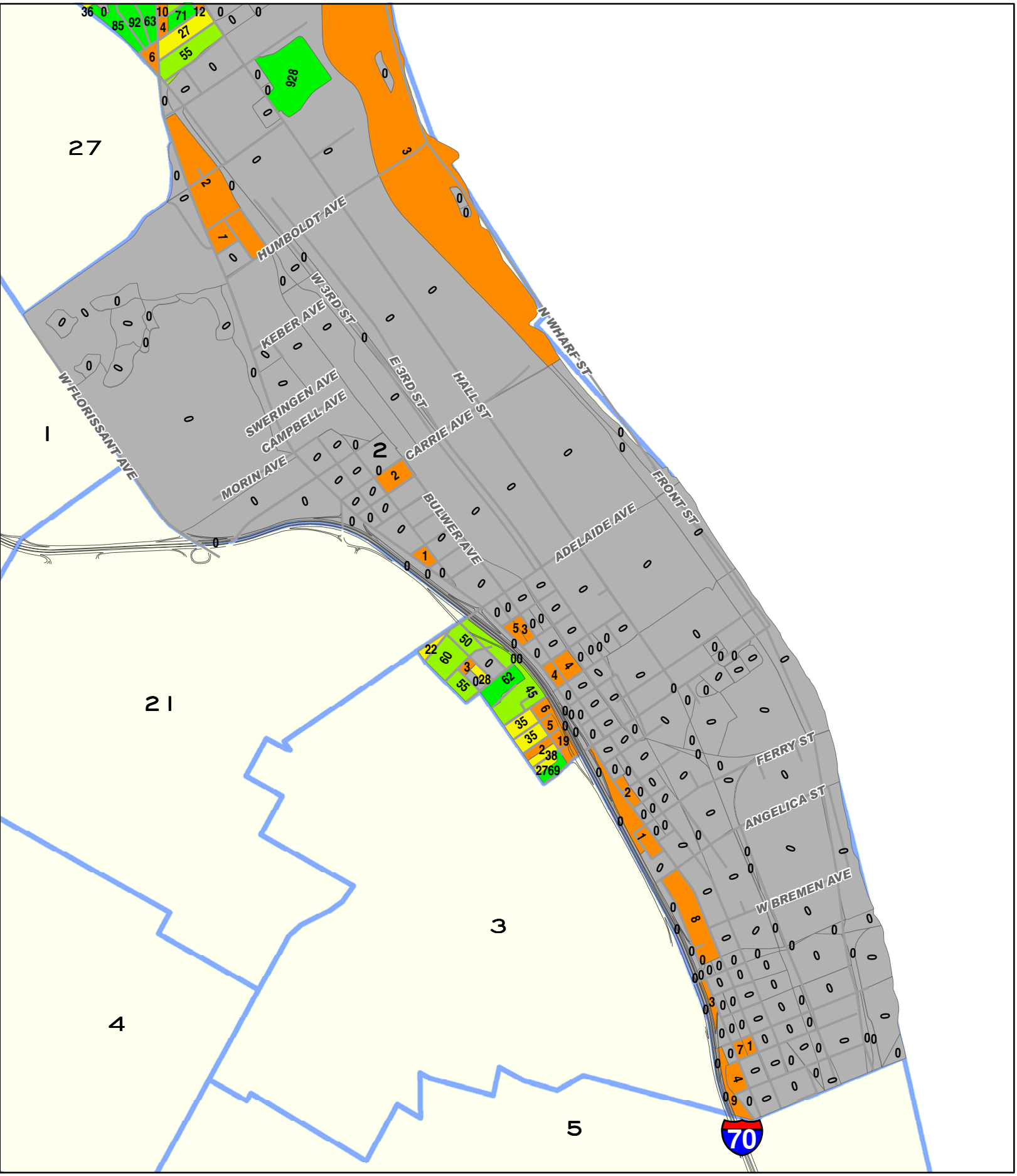

0 0.25 0.5 Miles

CITY OF ST. LOUIS
PLANNING & URBAN DESIGN AGENCY
FRANCIS G. SLAY, MAYOR

TOTAL POPULATION
BY 2010 CENSUS BLOCK

Ward 02 (South)

WARD BOUNDARIES 2010 CENSUS BLOCKS
- 0
- 1 - 20
- 21 - 40
- 41 - 60
- 60 +

Ward 2 2010 to 2000 Comparison Census Report (PL 94-171)			
Demographics (Total)			
	2010	2000	% Change
Population:	10,351	11,882	-12.89%
White alone:	735	1,480	-50.34%
Black or African American alone:	9,313	10,192	-8.62%
American Indian and Alaska Native alone:	14	28	-50.00%
Asian alone:	22	42	-47.62%
Native Hawaiian and Other Pacific Islander alone:	1	3	-66.67%
Other:	155	22	604.55%
Two or More Races:	111	115	-3.48%
Hispanic or Latino (Total)			
Population:	182	72	152.78%
Demographics (18 Years or Older)			
Population:	7,814	8,619	-9.34%
White alone:	674	1,310	-48.55%
Black or African American alone:	6,897	7,175	-3.87%
American Indian and Alaska Native alone:	13	16	-18.75%
Asian alone:	22	37	-40.54%
Native Hawaiian and Other Pacific Islander alone:	1	1	0.00%
Other:	142	13	992.31%
Two or More Races:	65	67	-2.99%
Hispanic or Latino (18 Years or Older)			
Population:	164	57	187.72%
Housing Units			
Total	4,471	4,863	-8.06%
Occupied	3,691	4,106	-10.11%
Vacant	780	757	3.04%
Source: US Census Bureau-Redistricting PL 94-171 Release			

2001 Ward Boundaries and Neighborhoods

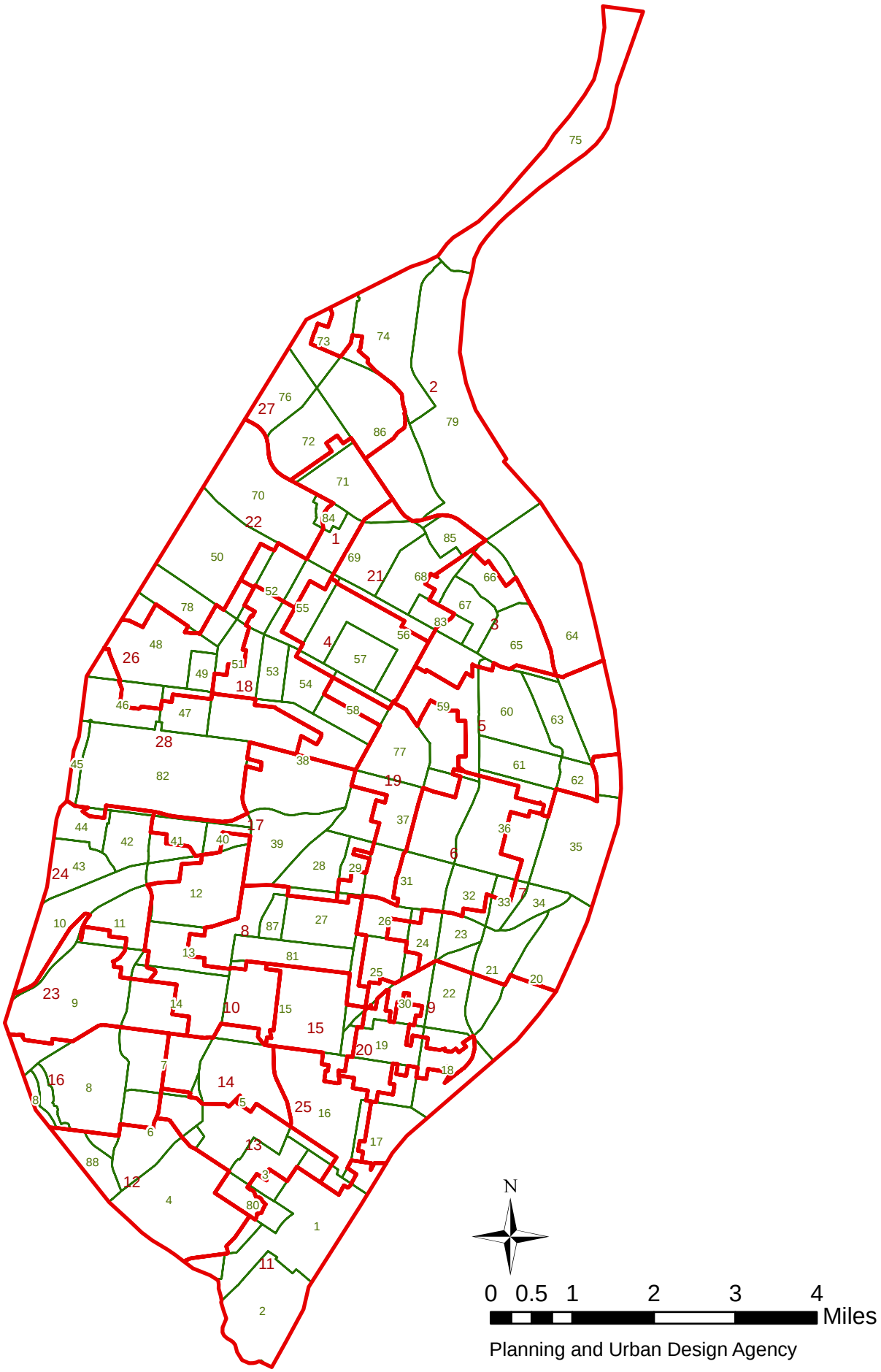

Planning and Urban Design Agency

Ward 2 2010 Census Report (PL 94-171)

Demographics (Total)			
Population:	10,351		
White alone:	735	Black or African American alone:	9,313
American Indian and Alaska Native alone:	14	Asian alone:	22
Native Hawaiian and Other Pacific Islander alone:	1	Other:	155
Two or More Races:	111		
Hispanic or Latino (Total)			
Population:	182		
Demographics (18 Years or Older)			
Population:	7,814		
White alone:	674	Black or African American alone:	6,897
American Indian and Alaska Native alone:	13	Asian alone:	22
Native Hawaiian and Other Pacific Islander alone:	1	Other:	142
Two or More Races:	65		
Hispanic or Latino (18 Years or Older)			
Population:	164		
Housing Units			
Total	4,471		
Occupied	3,691	Vacant	780

Source: US Census Bureau-Redistricting PL 94-171 Release

Baden (74) Neighborhood 2010 Census Report (PL 94-171)

Demographics (Total)			
Population:	7,268		
White alone:	461	Black or African American alone:	6,676
American Indian and Alaska Native alone:	9	Asian alone:	3
Native Hawaiian and Other Pacific Islander alone:	1	Other:	22
Two or More Races:	96		
Hispanic or Latino (Total)			
Population:	36		
Demographics (18 Years or Older)			
Population:	5,355		
White alone:	420	Black or African American alone:	4,851
American Indian and Alaska Native alone:	9	Asian alone:	3
Native Hawaiian and Other Pacific Islander alone:	1	Other:	17
Two or More Races:	54		
Hispanic or Latino (18 Years or Older)			
Population:	27		
Housing Units			
Total	3,448		
Occupied	2,831	Vacant	617

Source: US Census Bureau-Redistricting PL 94-171 Release

Calvary-Bellefontaine Cemetaries (86) Neighborhood 2010 Census Report (PL 94-171)

Demographics (Total)			
Population:	0		
White alone:	0	Black or African American alone:	0
American Indian and Alaska Native alone:	0	Asian alone:	0
Native Hawaiian and Other Pacific Islander alone:	0	Other:	0
Two or More Races:	0		
Hispanic or Latino (Total)			
Population:	0		
Demographics (18 Years or Older)			
Population:	0		
White alone:	0	Black or African American alone:	0
American Indian and Alaska Native alone:	0	Asian alone:	0
Native Hawaiian and Other Pacific Islander alone:	0	Other:	0
Two or More Races:	0		
Hispanic or Latino (18 Years or Older)			
Population:	0		
Housing Units			
Total	0		
Occupied	0	Vacant	0

Source: US Census Bureau-Redistricting PL 94-171 Release

College Hill (66) Neighborhood 2010 Census Report (PL 94-171)

Demographics (Total)			
Population:	1,871		
White alone:	69	Black or African American alone:	1,735
American Indian and Alaska Native alone:	10	Asian alone:	11
Native Hawaiian and Other Pacific Islander alone:	0	Other:	3
Two or More Races:	43		
Hispanic or Latino (Total)			
Population:	22		
Demographics (18 Years or Older)			
Population:	1,316		
White alone:	66	Black or African American alone:	1,209
American Indian and Alaska Native alone:	5	Asian alone:	11
Native Hawaiian and Other Pacific Islander alone:	0	Other:	3
Two or More Races:	22		
Hispanic or Latino (18 Years or Older)			
Population:	12		
Housing Units			
Total	1,081		
Occupied	669	Vacant	412

Source: US Census Bureau-Redistricting PL 94-171 Release

Near North Riverfront (64) Neighborhood 2010 Census Report (PL 94-171)

Demographics (Total)			
Population:	553		
White alone:	239	Black or African American alone:	304
American Indian and Alaska Native alone:	3	Asian alone:	4
Native Hawaiian and Other Pacific Islander alone:	0	Other:	1
Two or More Races:	2		
Hispanic or Latino (Total)			
Population:	1		
Demographics (18 Years or Older)			
Population:	540		
White alone:	233	Black or African American alone:	299
American Indian and Alaska Native alone:	3	Asian alone:	3
Native Hawaiian and Other Pacific Islander alone:	0	Other:	0
Two or More Races:	2		
Hispanic or Latino (18 Years or Older)			
Population:	0		
Housing Units			
Total	73		
Occupied	47	Vacant	26

Source: US Census Bureau-Redistricting PL 94-171 Release

North Point (73) Neighborhood 2010 Census Report (PL 94-171)

Demographics (Total)			
Population:	3,966		
White alone:	48	Black or African American alone:	3,868
American Indian and Alaska Native alone:	2	Asian alone:	1
Native Hawaiian and Other Pacific Islander alone:	0	Other:	6
Two or More Races:	41		
Hispanic or Latino (Total)			
Population:	14		
Demographics (18 Years or Older)			
Population:	3,083		
White alone:	46	Black or African American alone:	3,011
American Indian and Alaska Native alone:	1	Asian alone:	1
Native Hawaiian and Other Pacific Islander alone:	0	Other:	2
Two or More Races:	22		
Hispanic or Latino (18 Years or Older)			
Population:	8		
Housing Units			
Total	1,653		
Occupied	1,526	Vacant	127

Source: US Census Bureau-Redistricting PL 94-171 Release

North Riverfront (79) Neighborhood 2010 Census Report (PL 94-171)

Demographics (Total)			
Population:	937		
White alone:	133	Black or African American alone:	674
American Indian and Alaska Native alone:	0	Asian alone:	0
Native Hawaiian and Other Pacific Islander alone:	0	Other:	129
Two or More Races:	1		
Hispanic or Latino (Total)			
Population:	132		
Demographics (18 Years or Older)			
Population:	840		
White alone:	118	Black or African American alone:	598
American Indian and Alaska Native alone:	0	Asian alone:	0
Native Hawaiian and Other Pacific Islander alone:	0	Other:	123
Two or More Races:	1		
Hispanic or Latino (18 Years or Older)			
Population:	126		
Housing Units			
Total	18		
Occupied	6	Vacant	12

Source: US Census Bureau-Redistricting PL 94-171 Release

O'Fallon (68) Neighborhood 2010 Census Report (PL 94-171)

Demographics (Total)			
Population:	5,791		
White alone:	62	Black or African American alone:	5,608
American Indian and Alaska Native alone:	17	Asian alone:	4
Native Hawaiian and Other Pacific Islander alone:	1	Other:	8
Two or More Races:	91		
Hispanic or Latino (Total)			
Population:	50		
Demographics (18 Years or Older)			
Population:	4,298		
White alone:	56	Black or African American alone:	4,159
American Indian and Alaska Native alone:	14	Asian alone:	3
Native Hawaiian and Other Pacific Islander alone:	1	Other:	6
Two or More Races:	59		
Hispanic or Latino (18 Years or Older)			
Population:	30		
Housing Units			
Total	3,131		
Occupied	2,293	Vacant	838

Source: US Census Bureau-Redistricting PL 94-171 Release

Riverview (75) Neighborhood 2010 Census Report (PL 94-171)

Demographics (Total)			
Population:	304		
White alone:	88	Black or African American alone:	209
American Indian and Alaska Native alone:	1	Asian alone:	5
Native Hawaiian and Other Pacific Islander alone:	0	Other:	0
Two or More Races:	1		
Hispanic or Latino (Total)			
Population:	1		
Demographics (18 Years or Older)			
Population:	221		
White alone:	80	Black or African American alone:	134
American Indian and Alaska Native alone:	1	Asian alone:	5
Native Hawaiian and Other Pacific Islander alone:	0	Other:	0
Two or More Races:	1		
Hispanic or Latino (18 Years or Older)			
Population:	1		
Housing Units			
Total	159		
Occupied	124	Vacant	35

Source: US Census Bureau-Redistricting PL 94-171 Release

Ward 2 2000 Census Report (PL 94-171)

Demographics (Total)			
Population:	11,882		
White alone:	1,480	Black or African American alone:	10,192
American Indian and Alaska Native alone:	28	Asian alone:	42
Native Hawaiian and Other Pacific Islander alone:	3	Other:	22
Two or More Races:	115		
Hispanic or Latino (Total)			
Population:	72		
Demographics (18 Years or Older)			
Population:	8,619		
White alone:	1,310	Black or African American alone:	7,175
American Indian and Alaska Native alone:	16	Asian alone:	37
Native Hawaiian and Other Pacific Islander alone:	1	Other:	13
Two or More Races:	67		
Hispanic or Latino (18 Years or Older)			
Population:	57		
Housing Units			
Total	4,863		
Occupied	4,106	Vacant	757

Source: US Census Bureau-Redistricting PL 94-171 Release

Baden (74) Neighborhood 2000 Census Report (PL 94-171)

Demographics (Total)			
Population:	8,441		
White alone:	1,025	Black or African American alone:	7,280
American Indian and Alaska Native alone:	20	Asian alone:	8
Native Hawaiian and Other Pacific Islander alone:	3	Other:	15
Two or More Races:	90		
Hispanic or Latino (Total)			
Population:	51		
Demographics (18 Years or Older)			
Population:	5,907		
White alone:	918	Black or African American alone:	4,912
American Indian and Alaska Native alone:	11	Asian alone:	6
Native Hawaiian and Other Pacific Islander alone:	1	Other:	8
Two or More Races:	51		
Hispanic or Latino (18 Years or Older)			
Population:	42		
Housing Units			
Total	3,712		
Occupied	3,189	Vacant	523

Source: US Census Bureau-Redistricting PL 94-171 Release

Calvary-Bellefontaine Cemetaries (86) Neighborhood 2000 Census Report (PL 94-171)

Demographics (Total)			
Population:	0		
White alone:	0	Black or African American alone:	0
American Indian and Alaska Native alone:	0	Asian alone:	0
Native Hawaiian and Other Pacific Islander alone:	0	Other:	0
Two or More Races:	0		
Hispanic or Latino (Total)			
Population:	0		
Demographics (18 Years or Older)			
Population:	0		
White alone:	0	Black or African American alone:	0
American Indian and Alaska Native alone:	0	Asian alone:	0
Native Hawaiian and Other Pacific Islander alone:	0	Other:	0
Two or More Races:	0		
Hispanic or Latino (18 Years or Older)			
Population:	0		
Housing Units			
Total	0		
Occupied	0	Vacant	0

Source: US Census Bureau-Redistricting PL 94-171 Release

College Hill (66) Neighborhood 2000 Census Report (PL 94-171)

Demographics (Total)			
Population:	2,956		
White alone:	118	Black or African American alone:	2,775
American Indian and Alaska Native alone:	9	Asian alone:	16
Native Hawaiian and Other Pacific Islander alone:	0	Other:	7
Two or More Races:	31		
Hispanic or Latino (Total)			
Population:	15		
Demographics (18 Years or Older)			
Population:	1,819		
White alone:	105	Black or African American alone:	1,675
American Indian and Alaska Native alone:	3	Asian alone:	15
Native Hawaiian and Other Pacific Islander alone:	0	Other:	4
Two or More Races:	17		
Hispanic or Latino (18 Years or Older)			
Population:	9		
Housing Units			
Total	1,342		
Occupied	919	Vacant	423

Source: US Census Bureau-Redistricting PL 94-171 Release

Near North Riverfront (64) Neighborhood 2000 Census Report (PL 94-171)

Demographics (Total)			
Population:	648		
White alone:	282	Black or African American alone:	356
American Indian and Alaska Native alone:	3	Asian alone:	4
Native Hawaiian and Other Pacific Islander alone:	0	Other:	0
Two or More Races:	3		
Hispanic or Latino (Total)			
Population:	0		
Demographics (18 Years or Older)			
Population:	580		
White alone:	265	Black or African American alone:	306
American Indian and Alaska Native alone:	3	Asian alone:	4
Native Hawaiian and Other Pacific Islander alone:	0	Other:	0
Two or More Races:	2		
Hispanic or Latino (18 Years or Older)			
Population:	0		
Housing Units			
Total	157		
Occupied	75	Vacant	82

Source: US Census Bureau-Redistricting PL 94-171 Release

North Point (73) Neighborhood 2000 Census Report (PL 94-171)

Demographics (Total)			
Population:	4,327		
White alone:	93	Black or African American alone:	4,180
American Indian and Alaska Native alone:	1	Asian alone:	5
Native Hawaiian and Other Pacific Islander alone:	0	Other:	3
Two or More Races:	45		
Hispanic or Latino (Total)			
Population:	19		
Demographics (18 Years or Older)			
Population:	3,255		
White alone:	91	Black or African American alone:	3,119
American Indian and Alaska Native alone:	1	Asian alone:	5
Native Hawaiian and Other Pacific Islander alone:	0	Other:	3
Two or More Races:	36		
Hispanic or Latino (18 Years or Older)			
Population:	12		
Housing Units			
Total	1,648		
Occupied	1,592	Vacant	56

Source: US Census Bureau-Redistricting PL 94-171 Release

North Riverfront (79) Neighborhood 2000 Census Report (PL 94-171)

Demographics (Total)			
Population:	1,193		
White alone:	239	Black or African American alone:	948
American Indian and Alaska Native alone:	4	Asian alone:	1
Native Hawaiian and Other Pacific Islander alone:	0	Other:	1
Two or More Races:	0		
Hispanic or Latino (Total)			
Population:	4		
Demographics (18 Years or Older)			
Population:	1,109		
White alone:	202	Black or African American alone:	901
American Indian and Alaska Native alone:	4	Asian alone:	1
Native Hawaiian and Other Pacific Islander alone:	0	Other:	1
Two or More Races:	0		
Hispanic or Latino (18 Years or Older)			
Population:	4		
Housing Units			
Total	92		
Occupied	73	Vacant	19

Source: US Census Bureau-Redistricting PL 94-171 Release

O'Fallon (68) Neighborhood 2000 Census Report (PL 94-171)

Demographics (Total)			
Population:	7,151		
White alone:	45	Black or African American alone:	7,007
American Indian and Alaska Native alone:	16	Asian alone:	11
Native Hawaiian and Other Pacific Islander alone:	0	Other:	15
Two or More Races:	57		
Hispanic or Latino (Total)			
Population:	60		
Demographics (18 Years or Older)			
Population:	5,021		
White alone:	32	Black or African American alone:	4,920
American Indian and Alaska Native alone:	12	Asian alone:	8
Native Hawaiian and Other Pacific Islander alone:	0	Other:	11
Two or More Races:	38		
Hispanic or Latino (18 Years or Older)			
Population:	32		
Housing Units			
Total	3,269		
Occupied	2,666	Vacant	603

Source: US Census Bureau-Redistricting PL 94-171 Release

Riverview (75) Neighborhood 2000 Census Report (PL 94-171)

Demographics (Total)			
Population:	237		
White alone:	125	Black or African American alone:	102
American Indian and Alaska Native alone:	0	Asian alone:	9
Native Hawaiian and Other Pacific Islander alone:	0	Other:	0
Two or More Races:	1		
Hispanic or Latino (Total)			
Population:	0		
Demographics (18 Years or Older)			
Population:	171		
White alone:	102	Black or African American alone:	61
American Indian and Alaska Native alone:	0	Asian alone:	7
Native Hawaiian and Other Pacific Islander alone:	0	Other:	0
Two or More Races:	1		
Hispanic or Latino (18 Years or Older)			
Population:	0		
Housing Units			
Total	98		
Occupied	90	Vacant	8

Source: US Census Bureau-Redistricting PL 94-171 Release

2010 CENSUS

Redistricting Release (PL94-171)

City of St. Louis

Ward 3

CITY OF ST. LOUIS
PLANNING & URBAN DESIGN AGENCY
FRANCIS G. SLAY, Mayor

28 February, 2011

Table of Contents

- Cover
- Citywide population map
- Citywide population comparison map (2010 vs. 2000) by 2000 Ward
- Citywide population percentage change map (2010 vs. 2000) by 2000 Ward
    - Citywide population comparison total (2010 vs. 2000)
- Corridor census results
    - North corridor population comparison total (2010 vs. 2000)
    - Central corridor population comparison total (2010 vs. 2000)
    - South corridor population comparison total (2010 vs. 2000)
- Ward
    - Ward population comparison total (2010 vs. 2000)
    - Ward under 18 population comparison total (2010 vs. 2000)
    - Ward over 18 population comparison total (2010 vs. 2000)
- Ward Map
    - Ward population/demographic comparison total (2010 vs. 2000)
- Ward/Neighborhood Map
    - Ward population/demographic 2010 report
    - Neighborhood population/demographic 2010 report
    - Ward population/demographic 2000 report
    - Neighborhood population/demographic 2000 report

About the data:

The P.L. 94-171 summaries (released by US Census Bureau, February 24, 2011) have population totals and summaries by race, Hispanic or Latino, and voting age for all appropriate geographic areas: state, counties or equivalent areas, state legislative districts, voting districts, county subdivisions, school districts, places, American Indian/Alaska Native/Native Hawaiian areas, census tracts, block groups, and blocks.

New for the 2010 Census, housing unit counts will be included as part of the 2010 Census Redistricting Data [P.L. 94-171] Summary Files. Also for 2010, states recommended including school districts as part of the geographic summary levels and a new table on housing unit occupancy status. More data will be released beginning in the summer/fall 2011.

All data aggregated from **Census blocks.**

Census blocks—smallest of census geographic areas, normally bounded by streets or other prominent physical features or by the boundaries of geographic areas. They may be as small as a typical city block that's bounded by four streets/alleys. Blocks are identified by a four-digit number, unique within census tracts for the 2010 Census. Nationally, blocks average about 100 people each.

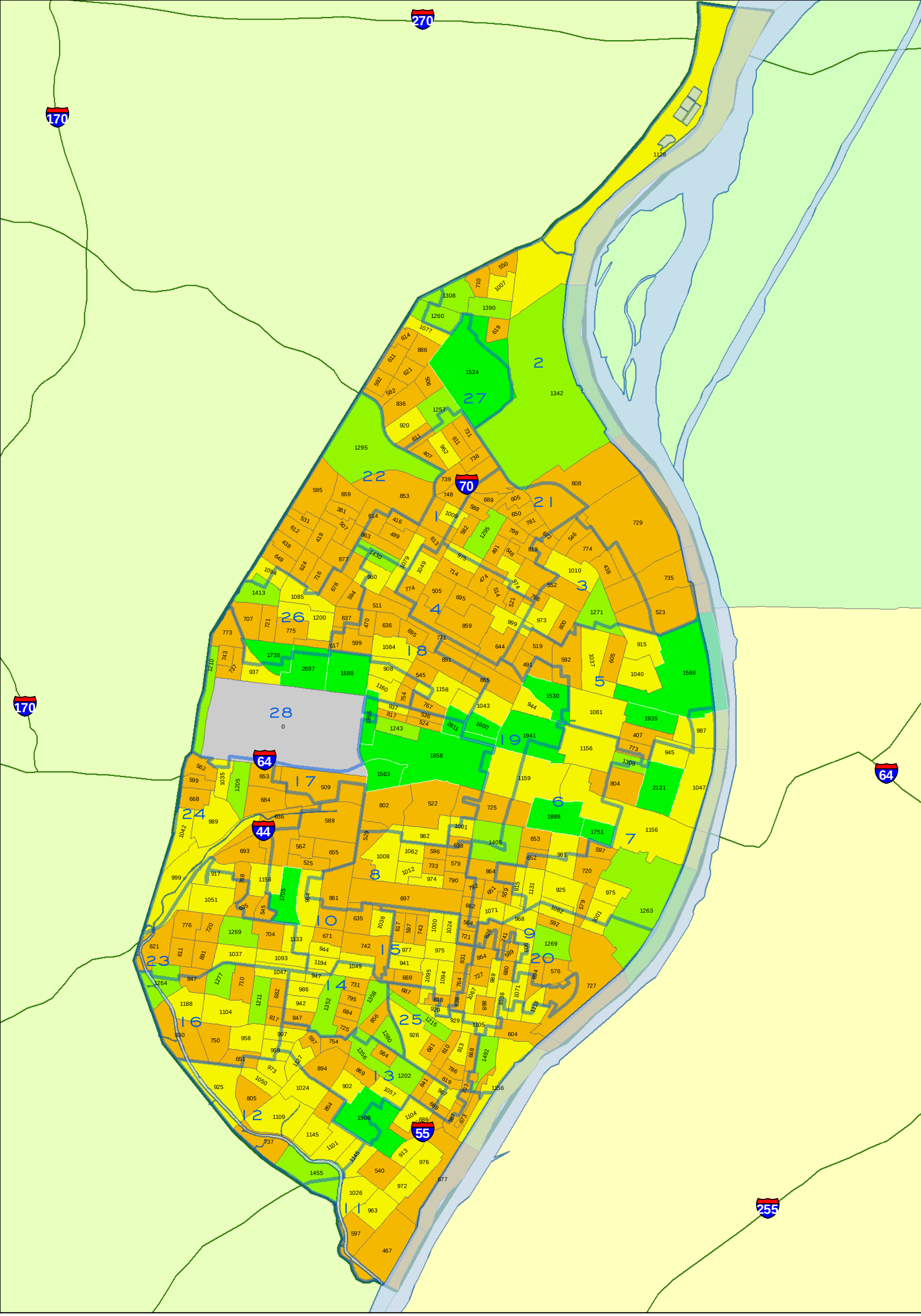

CITY OF ST. LOUIS
PLANNING & URBAN DESIGN AGENCY
FRANCIS G. SLAY, Mayor

TOTAL POPULATION
BY 2010 CENSUS BLOCK GROUP
Citywide

Note: Census 2010 Block Group boundaries are different than 2000 Block Group boundaries.

WARD BOUNDARIES
Census 2010 Block Group
= Population Count
- 0
- 1 - 900
- 901 - 1200
- 1201 - 1500
- 1501 - 2811

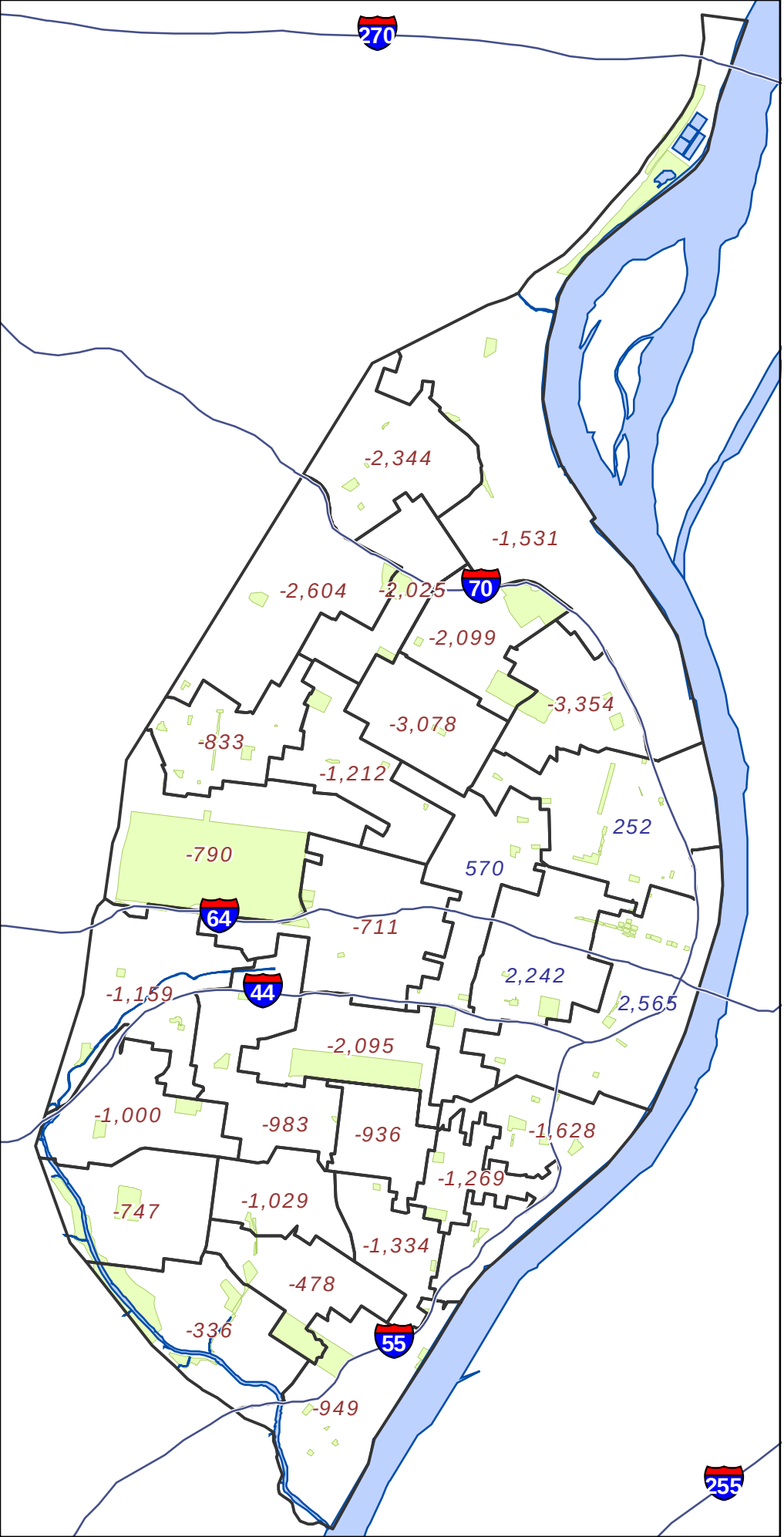

Legend

- State Highway Centerline
- + 1234 Ward with Gain
- - 1234 Ward with Loss
- Mississippi River
- City Parks

0 1 2
Miles

CITY OF ST. LOUIS
PLANNING & URBAN DESIGN AGENCY
FRANCIS G. SLAY, Mayor

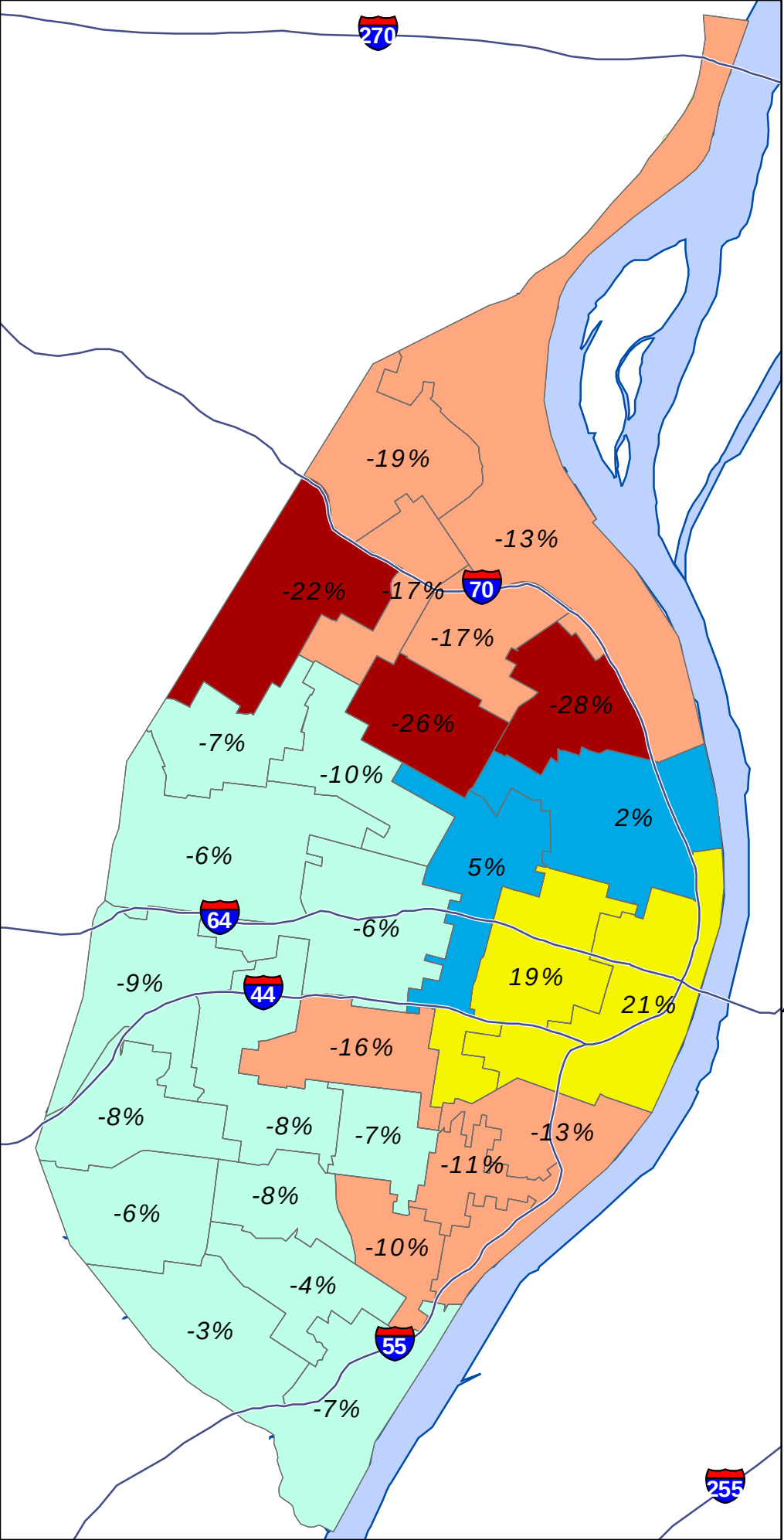

Legend

State Highway Centerline

Ward Boundary

Ward Gain/ Loss percentages

Change in Population

- more than 20% decline
- 20% decline to 10% decline
- 9.9% decline to 0% change
- 0.1% gain to 5% gain
- 5% gain and above
- Mississippi River
- City Parks

0 1 2

Miles

CITY OF ST. LOUIS
PLANNING & URBAN DESIGN AGENCY
FRANCIS G. SLAY, Mayor

2010 CENSUS

Redistricting Release (PL94-171)

City of St. Louis

City Total

CITY OF ST. LOUIS
PLANNING & URBAN DESIGN AGENCY
FRANCIS G. SLAY, Mayor

Census 2010 : North Corridor **

***** North Corridor is area north of Delmar***

Census Comparison	Census 2000	Census 2010	Population Change	Percentage Change
Population:	119,777	100,985	-18,792	-16%
White alone:	4,697	3,691	-1,006	-21%
Black or African American alone:	113,363	94,900	-18,463	-16%
Asian alone:	189	210	21	11%
Other:	215	497	282	131%
American Indian and Alaska Native alone:	219	202	-17	-8%
Native Hawaiian and Other Pacific Islander alone:	12	15	3	25%
Two or More Races:	1,082	1,470	388	36%
Hispanic or Latino (Total)				
Population:	680	1,094	414	61%
Demographics (18 Years or Older)				
Population:	82,743	73,309	-9,434	-11%
White alone:	3,897	3,289	-608	-16%
Black or African American alone:	77,726	68,373	-9,353	-12%
Asian alone:	146	183	37	25%
Other:	120	376	256	213%
American Indian and Alaska Native alone:	143	166	23	16%
Native Hawaiian and Other Pacific Islander alone:	9	10	1	11%
Two or More Races:	702	912	210	30%
Hispanic or Latino (18 Years or Older)				
Population:	439	783	344	78%
Housing Units				
Total	57,519	52,898	-4,621	-8%
Occupied	44,252	38,781	-5,471	-12%
Vacant	13,267	14,117	850	6%

Census 2010 : Central Corridor **

***** Central Corridor is South of Delmar and north of I-44/I-55***

Census Comparison	Census 2000	Census 2010	Population Change	Percentage Change
Population:	56,579	61,450	4,871	8.6%
White alone:	29,206	34,049	4,843	16.6%
Black or African American alone:	23,809	21,496	-2,313	-9.7%
Asian alone:	1,870	3,910	2,040	109.1%
Other:	385	451	66	17.1%
American Indian and Alaska Native alone:	157	149	-8	-5.1%
Native Hawaiian and Other Pacific Islander alone:	18	19	1	5.6%
Two or More Races:	1,134	1,376	242	21.3%
Hispanic or Latino (Total)				
Population:	1,101	1,706	605	55.0%
Demographics (18 Years or Older)				
Population:	46,820	54,126	7,306	15.6%
White alone:	26,537	31,791	5,254	19.8%
Black or African American alone:	17,240	17,090	-150	-0.9%
Asian alone:	1,771	3,737	1,966	111.0%
Other:	302	386	84	27.8%
American Indian and Alaska Native alone:	135	127	-8	-5.9%
Native Hawaiian and Other Pacific Islander alone:	16	17	1	6.3%
Two or More Races:	819	978	159	19.4%
Hispanic or Latino (18 Years or Older)				
Population:	926	1,429	503	54.3%
Housing Units				
Total	32,893	38,239	5,346	16.3%
Occupied	28,199	31,418	3,219	11.4%
Vacant	4,694	6,821	2,127	45.3%

Census 2010 : South Corridor **

***** South Corridor is area south of I-44 and I-55***

Census Comparison	Census 2000	Census 2010	Population Change	Percentage Change
Population:	171,833	156,859	-14,974	-8.7%
White alone:	118,763	102,527	-16,236	-13.7%
Black or African American alone:	41,094	40,764	-330	-0.8%
Asian alone:	4,832	5,171	339	7.0%
Other:	2,183	3,154	971	44.5%
American Indian and Alaska Native alone:	574	487	-87	-15.2%
Native Hawaiian and Other Pacific Islander alone:	64	40	-24	-37.5%
Two or More Races:	4,323	4,716	393	9.1%
Hispanic or Latino (Total)				
Population:	5,241	8,330	3,089	58.9%
Demographics (18 Years or Older)				
Population:	128,969	124,320	-4,649	-3.6%
White alone:	96,668	87,571	-9,097	-9.4%
Black or African American alone:	24,295	27,852	3,557	14.6%
Asian alone:	3,585	3,962	377	10.5%
Other:	1,424	2,025	601	42.2%
American Indian and Alaska Native alone:	430	395	-35	-8.1%
Native Hawaiian and Other Pacific Islander alone:	47	37	-10	-21.3%
Two or More Races:	2,520	2,478	-42	-1.7%
Hispanic or Latino (18 Years or Older)				
Population:	3,599	5,699	2,100	58.3%
Housing Units				
Total	85,942	84,865	-1,077	-1.3%
Occupied	74,625	71,858	-2,767	-3.7%
Vacant	11,317	13,007	1,690	14.9%

Ward Comparison

Total Population

Ward	Population 2000	Population 2010	Population Change	% Change
1	11,900	9,875	-2,025	-17%
2	11,882	10,351	-1,531	-13%
3	11,832	8,478	-3,354	-28%
4	12,043	8,965	-3,078	-26%
5	11,843	12,095	252	2%
6	12,017	14,259	2,242	19%
7	11,990	14,555	2,565	21%
8	12,976	10,881	-2,095	-16%
9	12,951	11,323	-1,628	-13%
10	12,967	11,984	-983	-8%
11	12,945	11,996	-949	-7%
12	12,607	12,271	-336	-3%
13	12,497	12,019	-478	-4%
14	12,991	11,962	-1,029	-8%
15	12,982	12,046	-936	-7%
16	12,999	12,252	-747	-6%
17	12,771	12,060	-711	-6%
18	12,149	10,937	-1,212	-10%
19	11,832	12,402	570	5%
20	11,931	10,662	-1,269	-11%
21	12,633	10,534	-2,099	-17%
22	11,906	9,302	-2,604	-22%
23	12,961	11,961	-1,000	-8%
24	12,903	11,744	-1,159	-9%
25	12,991	11,657	-1,334	-10%
26	11,940	11,107	-833	-7%
27	12,178	9,834	-2,344	-19%
28	12,572	11,782	-790	-6%
TOTALS	*348,189*	*319,294*	*-28,895*	*-8%*

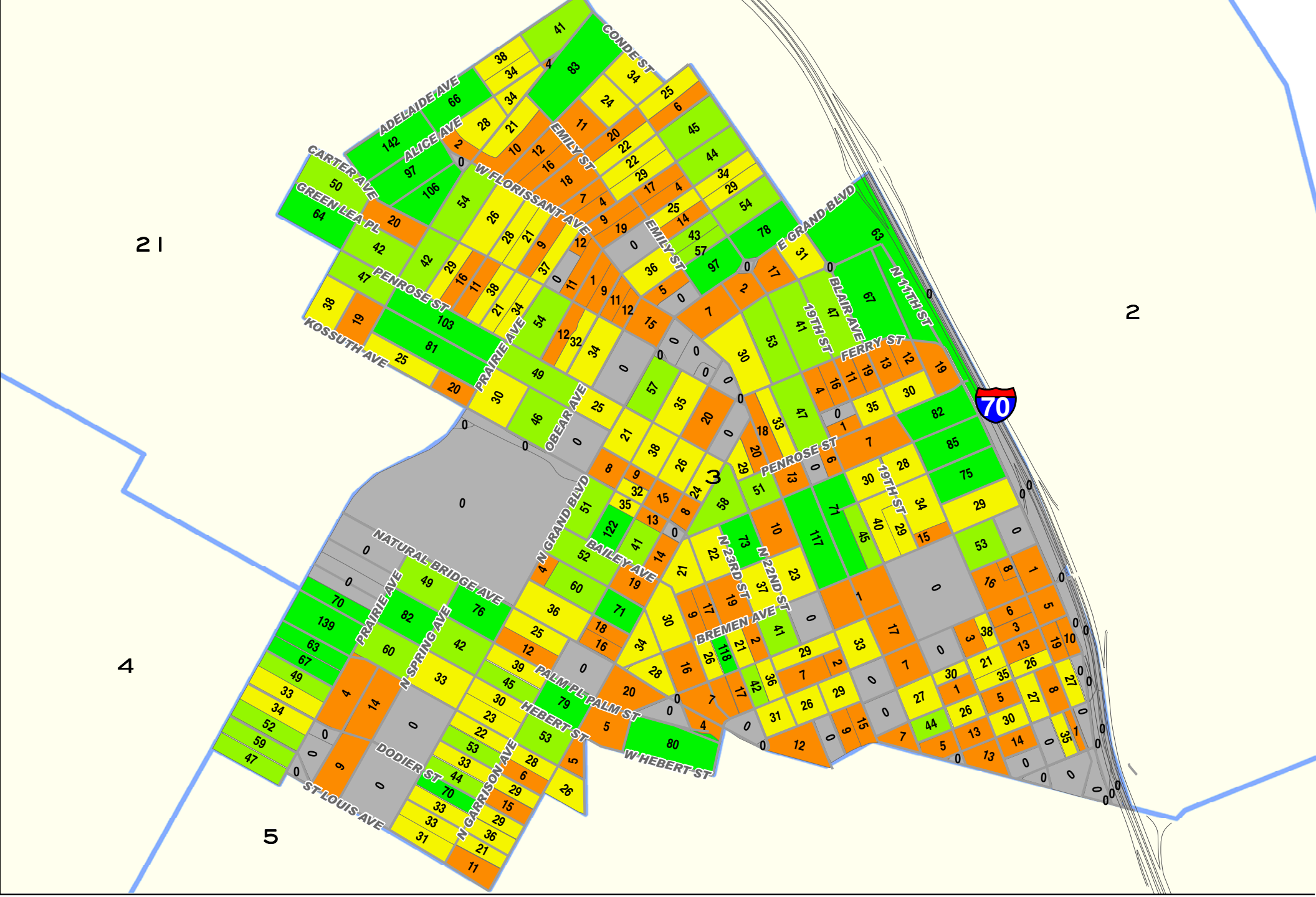
21
2
4
5
3
70
CONDE ST
ADELAIDE AVE
ALICE AVE
CARTER AVE
GREEN LEA PL
W FLORISSANT AVE
EMILY ST
E GRAND BLVD
N 11TH ST
BLAIR AVE
19TH ST
FERRY ST
PENROSE ST
KOSSUTH AVE
PRAIRIE AVE
OBEAR AVE
N GRAND BLVD
BAILEY AVE
NATURAL BRIDGE AVE
N 23RD ST
N 22ND ST
BREMEN AVE
N SPRING AVE
PALM PL
PALM ST
HEBERT ST
W HEBERT ST
DODIER ST
N GARRISON AVE
ST LOUIS AVE
0
0.25
0.5
Miles
Total Population
by 2010 Census Block
Ward 03
Ward Boundaries 2010 Census Blocks
0
1 - 20
21 - 40
41 - 60
60 +
City of St. Louis
Planning & Urban Design Agency
Francis G. Slay, Mayor

Ward 3 2010 to 2000 Comparison Census Report (PL 94-171)			
Demographics (Total)			
	2010	2000	% Change
Population:	8,478	11,832	-28.35%
White alone:	439	801	-45.19%
Black or African American alone:	7,889	10,867	-27.40%
American Indian and Alaska Native alone:	15	15	0.00%
Asian alone:	3	26	-88.46%
Native Hawaiian and Other Pacific Islander alone:	0	0	0
Other:	10	23	-56.52%
Two or More Races:	122	100	22.00%
Hispanic or Latino (Total)			
Population:	57	86	-33.72%
Demographics (18 Years or Older)			
Population:	6,175	7,719	-20.00%
White alone:	390	632	-38.29%
Black or African American alone:	5,702	6,982	-18.33%
American Indian and Alaska Native alone:	11	10	10.00%
Asian alone:	3	20	-85.00%
Native Hawaiian and Other Pacific Islander alone:	0	0	0
Other:	4	14	-71.43%
Two or More Races:	65	61	6.56%
Hispanic or Latino (18 Years or Older)			
Population:	37	50	-26.00%
Housing Units			
Total	5,211	5,670	-8.10%
Occupied	3,243	4,033	-19.59%
Vacant	1,968	1,637	20.22%
Source: US Census Bureau-Redistricting PL 94-171 Release			

2001 Ward Boundaries and Neighborhoods

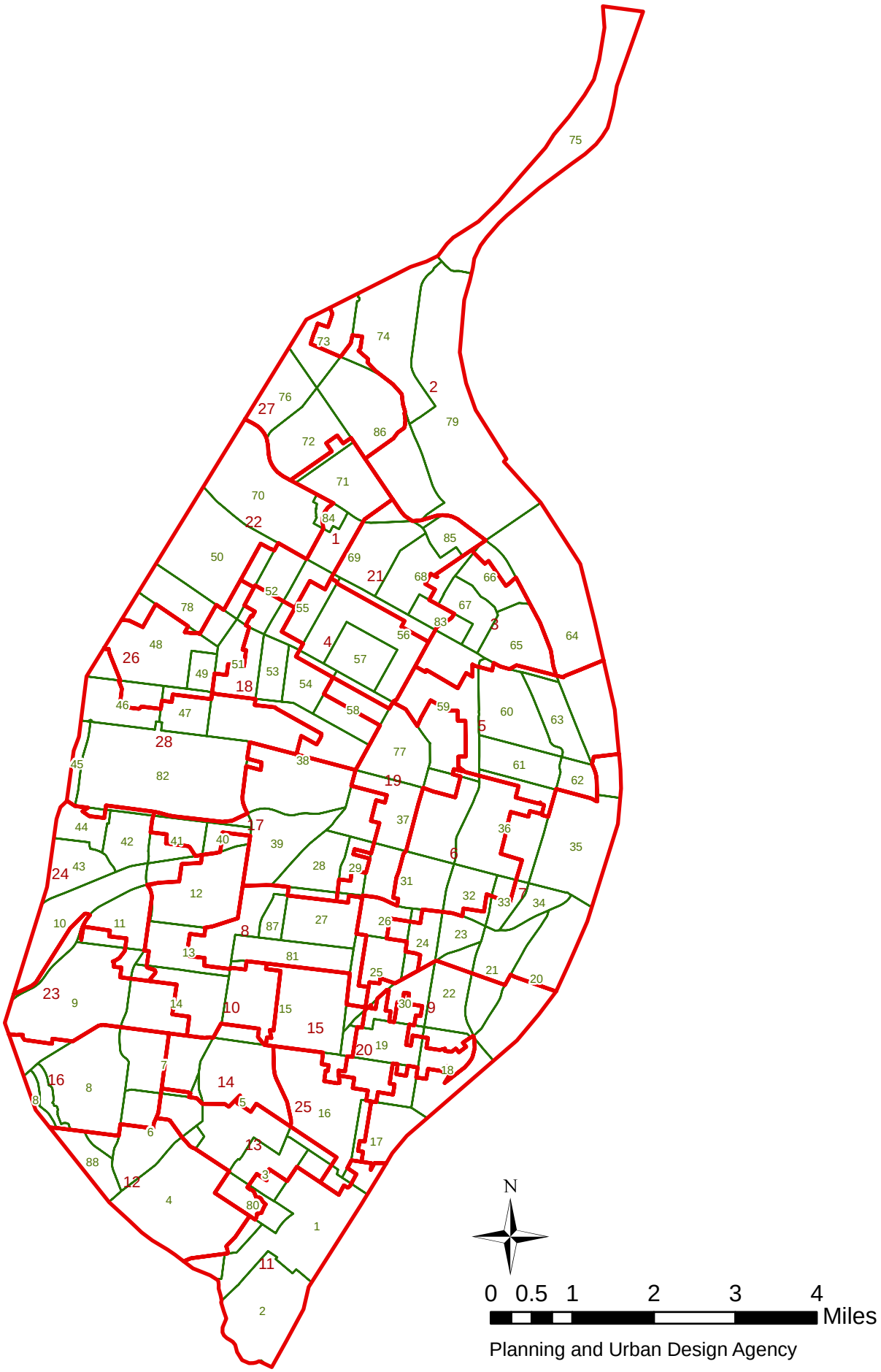

Planning and Urban Design Agency

Ward 3 2010 Census Report (PL 94-171)

Demographics (Total)			
Population:	8,478		
White alone:	439	Black or African American alone:	7,889
American Indian and Alaska Native alone:	15	Asian alone:	3
Native Hawaiian and Other Pacific Islander alone:	0	Other:	10
Two or More Races:	122		
Hispanic or Latino (Total)			
Population:	57		
Demographics (18 Years or Older)			
Population:	6,175		
White alone:	390	Black or African American alone:	5,702
American Indian and Alaska Native alone:	11	Asian alone:	3
Native Hawaiian and Other Pacific Islander alone:	0	Other:	4
Two or More Races:	65		
Hispanic or Latino (18 Years or Older)			
Population:	37		
Housing Units			
Total	5,211		
Occupied	3,243	Vacant	1,968

Source: US Census Bureau-Redistricting PL 94-171 Release

College Hill (66) Neighborhood 2010 Census Report (PL 94-171)

Demographics (Total)			
Population:	1,871		
White alone:	69	Black or African American alone:	1,735
American Indian and Alaska Native alone:	10	Asian alone:	11
Native Hawaiian and Other Pacific Islander alone:	0	Other:	3
Two or More Races:	43		
Hispanic or Latino (Total)			
Population:	22		
Demographics (18 Years or Older)			
Population:	1,316		
White alone:	66	Black or African American alone:	1,209
American Indian and Alaska Native alone:	5	Asian alone:	11
Native Hawaiian and Other Pacific Islander alone:	0	Other:	3
Two or More Races:	22		
Hispanic or Latino (18 Years or Older)			
Population:	12		
Housing Units			
Total	1,081		
Occupied	669	Vacant	412

Source: US Census Bureau-Redistricting PL 94-171 Release

Fairground Neighborhood (67) Neighborhood 2010 Census Report (PL 94-171)

Demographics (Total)			
Population:	1,793		
White alone:	30	Black or African American alone:	1,741
American Indian and Alaska Native alone:	2	Asian alone:	0
Native Hawaiian and Other Pacific Islander alone:	0	Other:	2
Two or More Races:	18		
Hispanic or Latino (Total)			
Population:	9		
Demographics (18 Years or Older)			
Population:	1,382		
White alone:	26	Black or African American alone:	1,343
American Indian and Alaska Native alone:	2	Asian alone:	0
Native Hawaiian and Other Pacific Islander alone:	0	Other:	1
Two or More Races:	10		
Hispanic or Latino (18 Years or Older)			
Population:	8		
Housing Units			
Total	1,036		
Occupied	694	Vacant	342

Source: US Census Bureau-Redistricting PL 94-171 Release

Hyde Park (65) Neighborhood 2010 Census Report (PL 94-171)

Demographics (Total)			
Population:	2,668		
White alone:	363	Black or African American alone:	2,262
American Indian and Alaska Native alone:	2	Asian alone:	3
Native Hawaiian and Other Pacific Islander alone:	0	Other:	3
Two or More Races:	35		
Hispanic or Latino (Total)			
Population:	25		
Demographics (18 Years or Older)			
Population:	1,827		
White alone:	322	Black or African American alone:	1,482
American Indian and Alaska Native alone:	2	Asian alone:	3
Native Hawaiian and Other Pacific Islander alone:	0	Other:	0
Two or More Races:	18		
Hispanic or Latino (18 Years or Older)			
Population:	17		
Housing Units			
Total	1,879		
Occupied	1,018	Vacant	861

Source: US Census Bureau-Redistricting PL 94-171 Release

JeffVanderLou (59) Neighborhood 2010 Census Report (PL 94-171)

Demographics (Total)			
Population:	5,557		
White alone:	74	Black or African American alone:	5,399
American Indian and Alaska Native alone:	8	Asian alone:	4
Native Hawaiian and Other Pacific Islander alone:	0	Other:	8
Two or More Races:	64		
Hispanic or Latino (Total)			
Population:	32		
Demographics (18 Years or Older)			
Population:	3,954		
White alone:	65	Black or African American alone:	3,840
American Indian and Alaska Native alone:	7	Asian alone:	4
Native Hawaiian and Other Pacific Islander alone:	0	Other:	4
Two or More Races:	34		
Hispanic or Latino (18 Years or Older)			
Population:	18		
Housing Units			
Total	3,015		
Occupied	2,220	Vacant	795

Source: US Census Bureau-Redistricting PL 94-171 Release

O'Fallon (68) Neighborhood 2010 Census Report (PL 94-171)

Demographics (Total)			
Population:	5,791		
White alone:	62	Black or African American alone:	5,608
American Indian and Alaska Native alone:	17	Asian alone:	4
Native Hawaiian and Other Pacific Islander alone:	1	Other:	8
Two or More Races:	91		
Hispanic or Latino (Total)			
Population:	50		
Demographics (18 Years or Older)			
Population:	4,298		
White alone:	56	Black or African American alone:	4,159
American Indian and Alaska Native alone:	14	Asian alone:	3
Native Hawaiian and Other Pacific Islander alone:	1	Other:	6
Two or More Races:	59		
Hispanic or Latino (18 Years or Older)			
Population:	30		
Housing Units			
Total	3,131		
Occupied	2,293	Vacant	838

Source: US Census Bureau-Redistricting PL 94-171 Release

St. Louis Place (60) Neighborhood 2010 Census Report (PL 94-171)

Demographics (Total)			
Population:	2,939		
White alone:	210	Black or African American alone:	2,649
American Indian and Alaska Native alone:	5	Asian alone:	10
Native Hawaiian and Other Pacific Islander alone:	0	Other:	9
Two or More Races:	56		
Hispanic or Latino (Total)			
Population:	19		
Demographics (18 Years or Older)			
Population:	2,042		
White alone:	195	Black or African American alone:	1,795
American Indian and Alaska Native alone:	5	Asian alone:	9
Native Hawaiian and Other Pacific Islander alone:	0	Other:	6
Two or More Races:	32		
Hispanic or Latino (18 Years or Older)			
Population:	13		
Housing Units			
Total	1,437		
Occupied	1,091	Vacant	346

Source: US Census Bureau-Redistricting PL 94-171 Release

Ward 3 2000 Census Report (PL 94-171)

Demographics (Total)			
Population:	11,832		
White alone:	801	Black or African American alone:	10,867
American Indian and Alaska Native alone:	15	Asian alone:	26
Native Hawaiian and Other Pacific Islander alone:	0	Other:	23
Two or More Races:	100		
Hispanic or Latino (Total)			
Population:	86		
Demographics (18 Years or Older)			
Population:	7,719		
White alone:	632	Black or African American alone:	6,982
American Indian and Alaska Native alone:	10	Asian alone:	20
Native Hawaiian and Other Pacific Islander alone:	0	Other:	14
Two or More Races:	61		
Hispanic or Latino (18 Years or Older)			
Population:	50		
Housing Units			
Total	5,670		
Occupied	4,033	Vacant	1,637

Source: US Census Bureau-Redistricting PL 94-171 Release

College Hill (66) Neighborhood 2000 Census Report (PL 94-171)

Demographics (Total)			
Population:	2,956		
White alone:	118	Black or African American alone:	2,775
American Indian and Alaska Native alone:	9	Asian alone:	16
Native Hawaiian and Other Pacific Islander alone:	0	Other:	7
Two or More Races:	31		
Hispanic or Latino (Total)			
Population:	15		
Demographics (18 Years or Older)			
Population:	1,819		
White alone:	105	Black or African American alone:	1,675
American Indian and Alaska Native alone:	3	Asian alone:	15
Native Hawaiian and Other Pacific Islander alone:	0	Other:	4
Two or More Races:	17		
Hispanic or Latino (18 Years or Older)			
Population:	9		
Housing Units			
Total	1,342		
Occupied	919	Vacant	423

Source: US Census Bureau-Redistricting PL 94-171 Release

Fairground Neighborhood (67) Neighborhood 2000 Census Report (PL 94-171)

Demographics (Total)			
Population:	2,472		
White alone:	22	Black or African American alone:	2,421
American Indian and Alaska Native alone:	2	Asian alone:	17
Native Hawaiian and Other Pacific Islander alone:	0	Other:	0
Two or More Races:	10		
Hispanic or Latino (Total)			
Population:	19		
Demographics (18 Years or Older)			
Population:	1,719		
White alone:	22	Black or African American alone:	1,675
American Indian and Alaska Native alone:	0	Asian alone:	13
Native Hawaiian and Other Pacific Islander alone:	0	Other:	0
Two or More Races:	9		
Hispanic or Latino (18 Years or Older)			
Population:	7		
Housing Units			
Total	1,216		
Occupied	866	Vacant	350

Source: US Census Bureau-Redistricting PL 94-171 Release

Hyde Park (65) Neighborhood 2000 Census Report (PL 94-171)

Demographics (Total)			
Population:	3,741		
White alone:	689	Black or African American alone:	2,985
American Indian and Alaska Native alone:	7	Asian alone:	2
Native Hawaiian and Other Pacific Islander alone:	0	Other:	5
Two or More Races:	53		
Hispanic or Latino (Total)			
Population:	22		
Demographics (18 Years or Older)			
Population:	2,244		
White alone:	547	Black or African American alone:	1,654
American Indian and Alaska Native alone:	7	Asian alone:	2
Native Hawaiian and Other Pacific Islander alone:	0	Other:	5
Two or More Races:	29		
Hispanic or Latino (18 Years or Older)			
Population:	15		
Housing Units			
Total	1,764		
Occupied	1,251	Vacant	513

Source: US Census Bureau-Redistricting PL 94-171 Release

JeffVanderLou (59) Neighborhood 2000 Census Report (PL 94-171)

Demographics (Total)			
Population:	6,459		
White alone:	80	Black or African American alone:	6,314
American Indian and Alaska Native alone:	4	Asian alone:	5
Native Hawaiian and Other Pacific Islander alone:	0	Other:	8
Two or More Races:	48		
Hispanic or Latino (Total)			
Population:	31		
Demographics (18 Years or Older)			
Population:	4,432		
White alone:	57	Black or African American alone:	4,330
American Indian and Alaska Native alone:	4	Asian alone:	5
Native Hawaiian and Other Pacific Islander alone:	0	Other:	1
Two or More Races:	35		
Hispanic or Latino (18 Years or Older)			
Population:	21		
Housing Units			
Total	3,463		
Occupied	2,492	Vacant	971

Source: US Census Bureau-Redistricting PL 94-171 Release

O'Fallon (68) Neighborhood 2000 Census Report (PL 94-171)

Demographics (Total)			
Population:	7,151		
White alone:	45	Black or African American alone:	7,007
American Indian and Alaska Native alone:	16	Asian alone:	11
Native Hawaiian and Other Pacific Islander alone:	0	Other:	15
Two or More Races:	57		
Hispanic or Latino (Total)			
Population:	60		
Demographics (18 Years or Older)			
Population:	5,021		
White alone:	32	Black or African American alone:	4,920
American Indian and Alaska Native alone:	12	Asian alone:	8
Native Hawaiian and Other Pacific Islander alone:	0	Other:	11
Two or More Races:	38		
Hispanic or Latino (18 Years or Older)			
Population:	32		
Housing Units			
Total	3,269		
Occupied	2,666	Vacant	603

Source: US Census Bureau-Redistricting PL 94-171 Release

St. Louis Place (60) Neighborhood 2000 Census Report (PL 94-171)

Demographics (Total)			
Population:	2,763		
White alone:	283	Black or African American alone:	2,424
American Indian and Alaska Native alone:	23	Asian alone:	1
Native Hawaiian and Other Pacific Islander alone:	1	Other:	8
Two or More Races:	23		
Hispanic or Latino (Total)			
Population:	26		
Demographics (18 Years or Older)			
Population:	1,861		
White alone:	259	Black or African American alone:	1,572
American Indian and Alaska Native alone:	9	Asian alone:	1
Native Hawaiian and Other Pacific Islander alone:	1	Other:	5
Two or More Races:	14		
Hispanic or Latino (18 Years or Older)			
Population:	18		
Housing Units			
Total	1,395		
Occupied	931	Vacant	464

Source: US Census Bureau-Redistricting PL 94-171 Release

2010 CENSUS

Redistricting Release (PL94-171)

City of St. Louis

Ward 4

CITY OF ST. LOUIS
PLANNING & URBAN DESIGN AGENCY
FRANCIS G. SLAY, Mayor

28 February, 2011

Table of Contents

- Cover
- Citywide population map
- Citywide population comparison map (2010 vs. 2000) by 2000 Ward
- Citywide population percentage change map (2010 vs. 2000) by 2000 Ward
    - Citywide population comparison total (2010 vs. 2000)
- Corridor census results
    - North corridor population comparison total (2010 vs. 2000)
    - Central corridor population comparison total (2010 vs. 2000)
    - South corridor population comparison total (2010 vs. 2000)
- Ward
    - Ward population comparison total (2010 vs. 2000)
    - Ward under 18 population comparison total (2010 vs. 2000)
    - Ward over 18 population comparison total (2010 vs. 2000)
- Ward Map
    - Ward population/demographic comparison total (2010 vs. 2000)
- Ward/Neighborhood Map
    - Ward population/demographic 2010 report
    - Neighborhood population/demographic 2010 report
    - Ward population/demographic 2000 report
    - Neighborhood population/demographic 2000 report

About the data:

The P.L. 94-171 summaries (released by US Census Bureau, February 24, 2011) have population totals and summaries by race, Hispanic or Latino, and voting age for all appropriate geographic areas: state, counties or equivalent areas, state legislative districts, voting districts, county subdivisions, school districts, places, American Indian/Alaska Native/Native Hawaiian areas, census tracts, block groups, and blocks.

New for the 2010 Census, housing unit counts will be included as part of the 2010 Census Redistricting Data [P.L. 94-171] Summary Files. Also for 2010, states recommended including school districts as part of the geographic summary levels and a new table on housing unit occupancy status. More data will be released beginning in the summer/fall 2011.

All data aggregated from **Census blocks.**

Census blocks—smallest of census geographic areas, normally bounded by streets or other prominent physical features or by the boundaries of geographic areas. They may be as small as a typical city block that's bounded by four streets/alleys. Blocks are identified by a four-digit number, unique within census tracts for the 2010 Census. Nationally, blocks average about 100 people each.

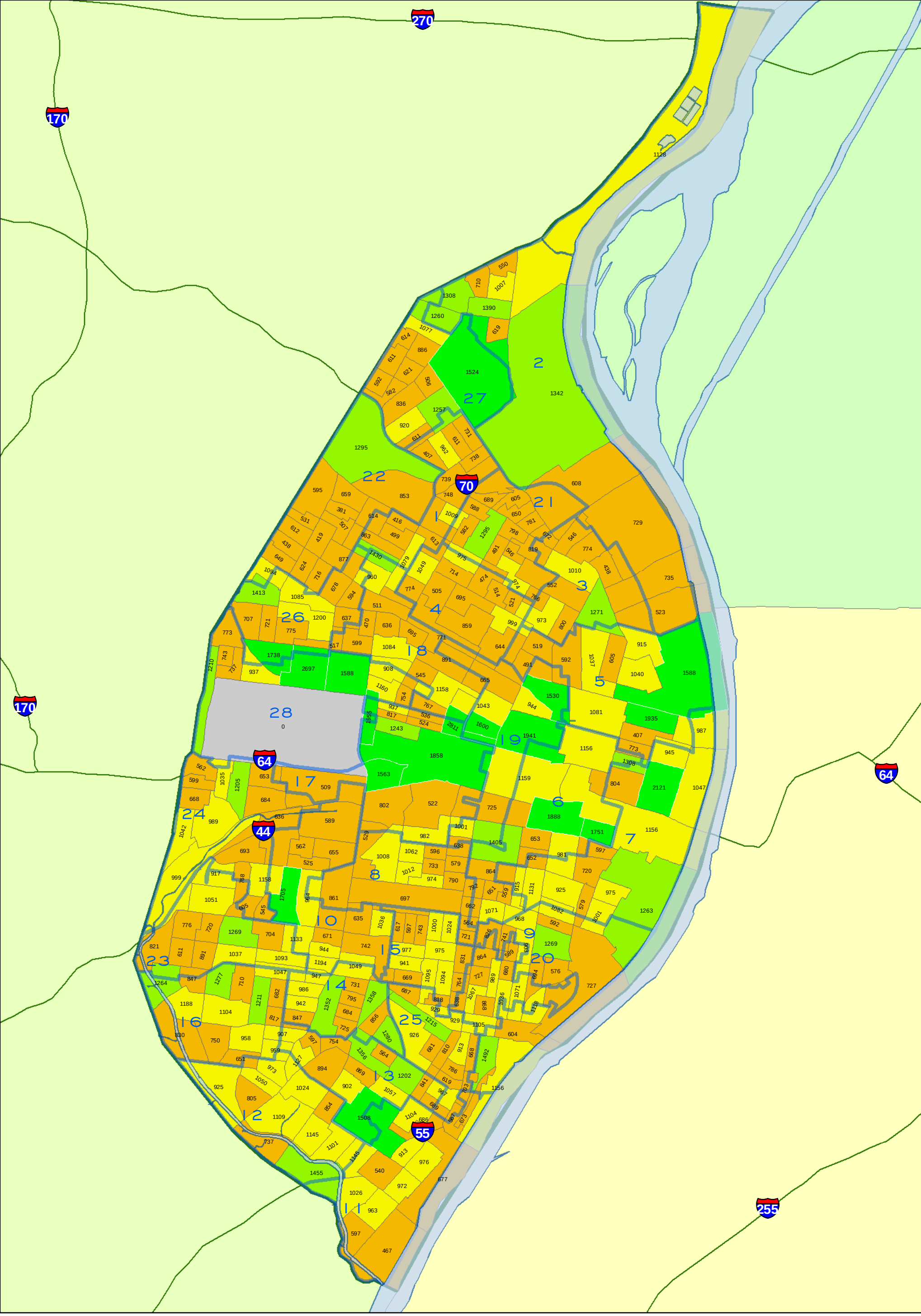

CITY OF ST. LOUIS
PLANNING & URBAN DESIGN AGENCY
FRANCIS G. SLAY, Mayor

TOTAL POPULATION
BY 2010 CENSUS BLOCK GROUP
Citywide

Note: Census 2010 Block Group boundaries are different than 2000 Block Group boundaries.

WARD BOUNDARIES
Census 2010 Block Group
= Population Count
- 0
- 1 - 900
- 901 - 1200
- 1201 - 1500
- 1501 - 2811

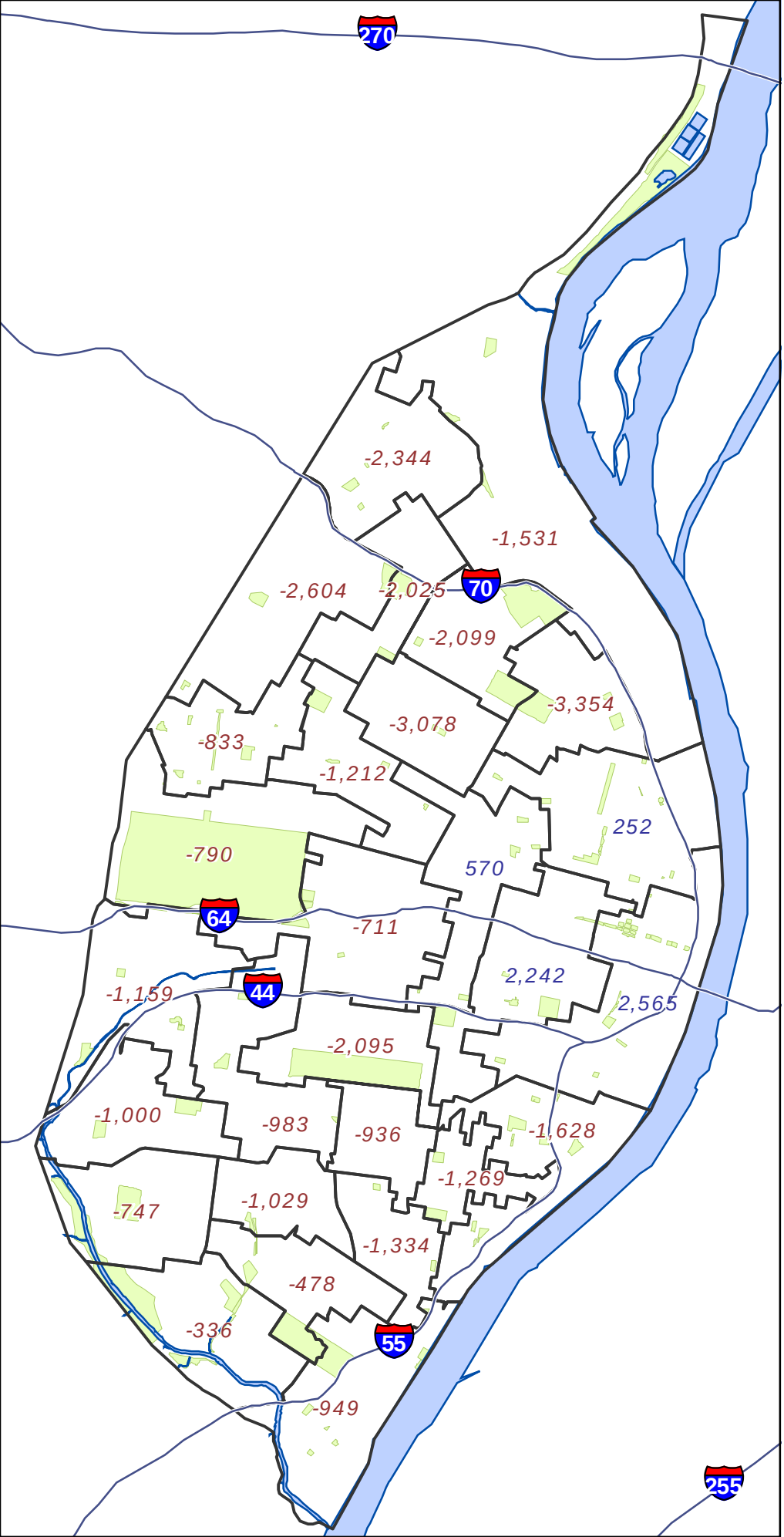

Legend

- State Highway Centerline
- + 1234 Ward with Gain
- - 1234 Ward with Loss
- Mississippi River
- City Parks

0 1 2
Miles

CITY OF ST. LOUIS
PLANNING & URBAN DESIGN AGENCY
FRANCIS G. SLAY, Mayor

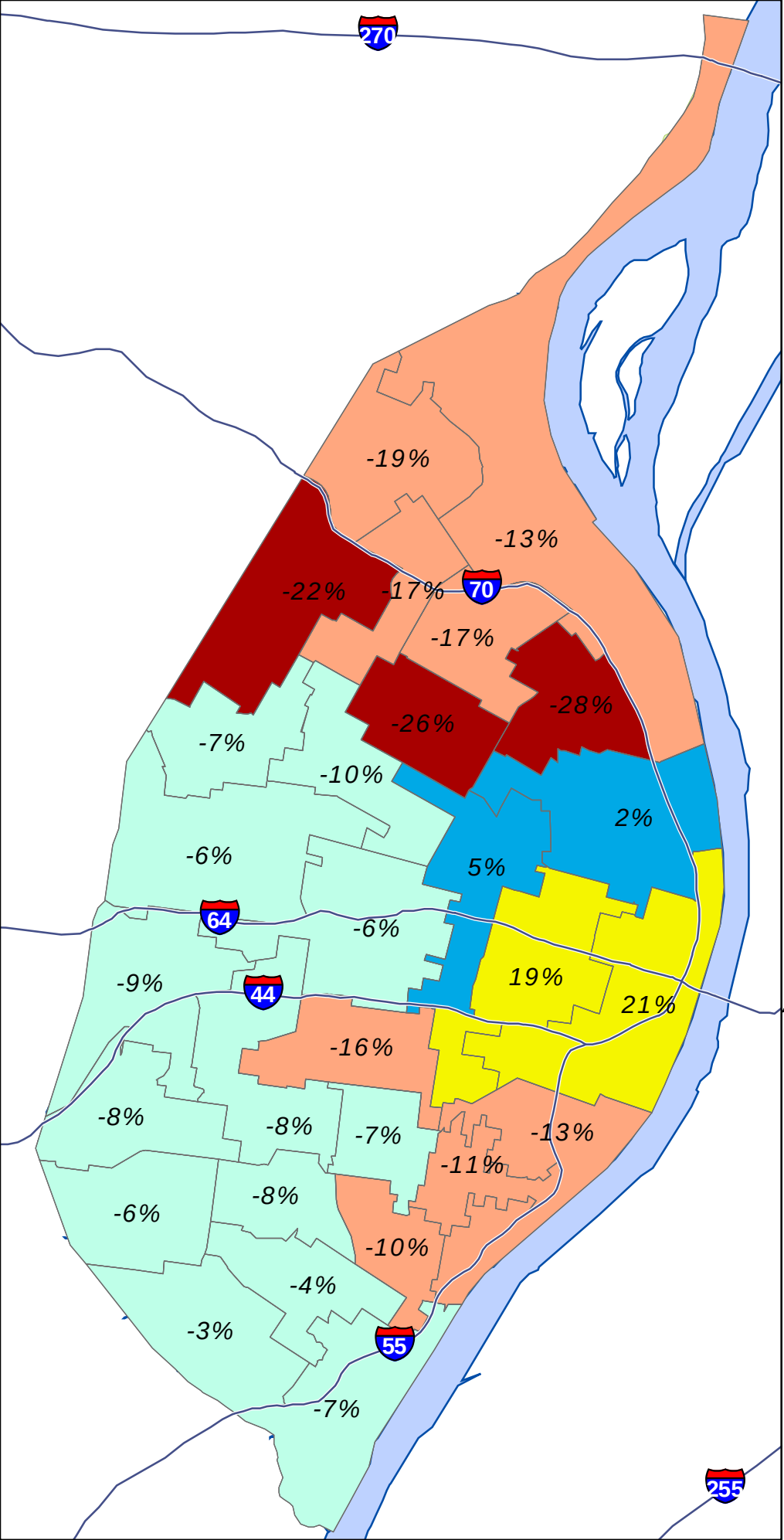

Legend

State Highway Centerline

Ward Boundary

Ward Gain/ Loss percentages

Change in Population

- more than 20% decline
- 20% decline to 10% decline
- 9.9% decline to 0% change
- 0.1% gain to 5% gain
- 5% gain and above
- Mississippi River
- City Parks

0 1 2

Miles

CITY OF ST. LOUIS
PLANNING & URBAN DESIGN AGENCY
FRANCIS G. SLAY, Mayor

2010 CENSUS

Redistricting Release (PL94-171)

City of St. Louis

City Total

CITY OF ST. LOUIS
PLANNING & URBAN DESIGN AGENCY
FRANCIS G. SLAY, Mayor

Census 2010 : North Corridor **

***** North Corridor is area north of Delmar***

Census Comparison	Census 2000	Census 2010	Population Change	Percentage Change
Population:	119,777	100,985	-18,792	-16%
White alone:	4,697	3,691	-1,006	-21%
Black or African American alone:	113,363	94,900	-18,463	-16%
Asian alone:	189	210	21	11%
Other:	215	497	282	131%
American Indian and Alaska Native alone:	219	202	-17	-8%
Native Hawaiian and Other Pacific Islander alone:	12	15	3	25%
Two or More Races:	1,082	1,470	388	36%
Hispanic or Latino (Total)				
Population:	680	1,094	414	61%
Demographics (18 Years or Older)				
Population:	82,743	73,309	-9,434	-11%
White alone:	3,897	3,289	-608	-16%
Black or African American alone:	77,726	68,373	-9,353	-12%
Asian alone:	146	183	37	25%
Other:	120	376	256	213%
American Indian and Alaska Native alone:	143	166	23	16%
Native Hawaiian and Other Pacific Islander alone:	9	10	1	11%
Two or More Races:	702	912	210	30%
Hispanic or Latino (18 Years or Older)				
Population:	439	783	344	78%
Housing Units				
Total	57,519	52,898	-4,621	-8%
Occupied	44,252	38,781	-5,471	-12%
Vacant	13,267	14,117	850	6%

Census 2010 : Central Corridor **

***** Central Corridor is South of Delmar and north of I-44/I-55***

Census Comparison	Census 2000	Census 2010	Population Change	Percentage Change
Population:	56,579	61,450	4,871	8.6%
White alone:	29,206	34,049	4,843	16.6%
Black or African American alone:	23,809	21,496	-2,313	-9.7%
Asian alone:	1,870	3,910	2,040	109.1%
Other:	385	451	66	17.1%
American Indian and Alaska Native alone:	157	149	-8	-5.1%
Native Hawaiian and Other Pacific Islander alone:	18	19	1	5.6%
Two or More Races:	1,134	1,376	242	21.3%
Hispanic or Latino (Total)				
Population:	1,101	1,706	605	55.0%
Demographics (18 Years or Older)				
Population:	46,820	54,126	7,306	15.6%
White alone:	26,537	31,791	5,254	19.8%
Black or African American alone:	17,240	17,090	-150	-0.9%
Asian alone:	1,771	3,737	1,966	111.0%
Other:	302	386	84	27.8%
American Indian and Alaska Native alone:	135	127	-8	-5.9%
Native Hawaiian and Other Pacific Islander alone:	16	17	1	6.3%
Two or More Races:	819	978	159	19.4%
Hispanic or Latino (18 Years or Older)				
Population:	926	1,429	503	54.3%
Housing Units				
Total	32,893	38,239	5,346	16.3%
Occupied	28,199	31,418	3,219	11.4%
Vacant	4,694	6,821	2,127	45.3%

Census 2010 : South Corridor **

***** South Corridor is area south of I-44 and I-55***

Census Comparison	Census 2000	Census 2010	Population Change	Percentage Change
Population:	171,833	156,859	-14,974	-8.7%
White alone:	118,763	102,527	-16,236	-13.7%
Black or African American alone:	41,094	40,764	-330	-0.8%
Asian alone:	4,832	5,171	339	7.0%
Other:	2,183	3,154	971	44.5%
American Indian and Alaska Native alone:	574	487	-87	-15.2%
Native Hawaiian and Other Pacific Islander alone:	64	40	-24	-37.5%
Two or More Races:	4,323	4,716	393	9.1%
Hispanic or Latino (Total)				
Population:	5,241	8,330	3,089	58.9%
Demographics (18 Years or Older)				
Population:	128,969	124,320	-4,649	-3.6%
White alone:	96,668	87,571	-9,097	-9.4%
Black or African American alone:	24,295	27,852	3,557	14.6%
Asian alone:	3,585	3,962	377	10.5%
Other:	1,424	2,025	601	42.2%
American Indian and Alaska Native alone:	430	395	-35	-8.1%
Native Hawaiian and Other Pacific Islander alone:	47	37	-10	-21.3%
Two or More Races:	2,520	2,478	-42	-1.7%
Hispanic or Latino (18 Years or Older)				
Population:	3,599	5,699	2,100	58.3%
Housing Units				
Total	85,942	84,865	-1,077	-1.3%
Occupied	74,625	71,858	-2,767	-3.7%
Vacant	11,317	13,007	1,690	14.9%

Ward Comparison

Total Population

Ward	Population 2000	Population 2010	Population Change	% Change
1	11,900	9,875	-2,025	-17%
2	11,882	10,351	-1,531	-13%
3	11,832	8,478	-3,354	-28%
4	12,043	8,965	-3,078	-26%
5	11,843	12,095	252	2%
6	12,017	14,259	2,242	19%
7	11,990	14,555	2,565	21%
8	12,976	10,881	-2,095	-16%
9	12,951	11,323	-1,628	-13%
10	12,967	11,984	-983	-8%
11	12,945	11,996	-949	-7%
12	12,607	12,271	-336	-3%
13	12,497	12,019	-478	-4%
14	12,991	11,962	-1,029	-8%
15	12,982	12,046	-936	-7%
16	12,999	12,252	-747	-6%
17	12,771	12,060	-711	-6%
18	12,149	10,937	-1,212	-10%
19	11,832	12,402	570	5%
20	11,931	10,662	-1,269	-11%
21	12,633	10,534	-2,099	-17%
22	11,906	9,302	-2,604	-22%
23	12,961	11,961	-1,000	-8%
24	12,903	11,744	-1,159	-9%
25	12,991	11,657	-1,334	-10%
26	11,940	11,107	-833	-7%
27	12,178	9,834	-2,344	-19%
28	12,572	11,782	-790	-6%
TOTALS	*348,189*	*319,294*	*-28,895*	*-8%*

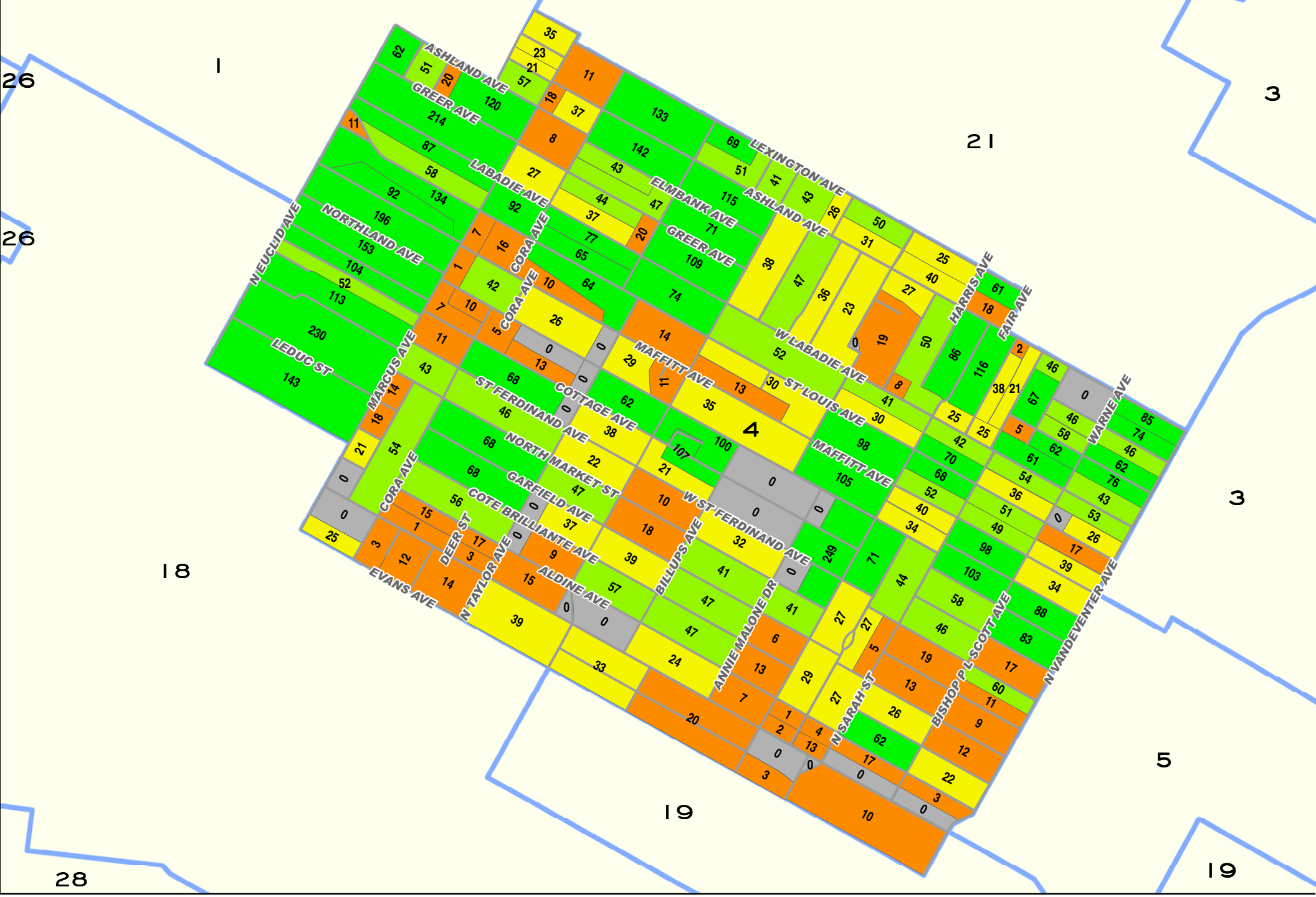

0 0.25 0.5
Miles

CITY OF ST. LOUIS
PLANNING & URBAN DESIGN AGENCY
FRANCIS G. SLAY, Mayor

Total Population by 2010 Census Block

Ward 04

Ward Boundaries 2010 Census Blocks

- 0
- 1 - 20
- 21 - 40
- 41 - 60
- 60 +

Ward 4 2010 to 2000 Comparison Census Report (PL 94-171)			
Demographics (Total)			
	2010	2000	% Change
Population:	8,965	12,043	-25.56%
White alone:	97	79	22.78%
Black or African American alone:	8,683	11,832	-26.61%
American Indian and Alaska Native alone:	16	19	-15.79%
Asian alone:	5	3	66.67%
Native Hawaiian and Other Pacific Islander alone:	0	1	-100.00%
Other:	14	25	-44.00%
Two or More Races:	150	84	78.57%
Hispanic or Latino (Total)			
Population:	81	46	76.09%
Demographics (18 Years or Older)			
Population:	6,483	8,378	-22.62%
White alone:	76	71	7.04%
Black or African American alone:	6,293	8,209	-23.34%
American Indian and Alaska Native alone:	15	11	36.36%
Asian alone:	5	3	66.67%
Native Hawaiian and Other Pacific Islander alone:	0	1	-100.00%
Other:	6	16	-62.50%
Two or More Races:	88	67	31.34%
Hispanic or Latino (18 Years or Older)			
Population:	53	27	96.30%
Housing Units			
Total	5,591	6,321	-11.55%
Occupied	3,663	4,727	-22.51%
Vacant	1,928	1,594	20.95%
Source: US Census Bureau-Redistricting PL 94-171 Release			

2001 Ward Boundaries and Neighborhoods

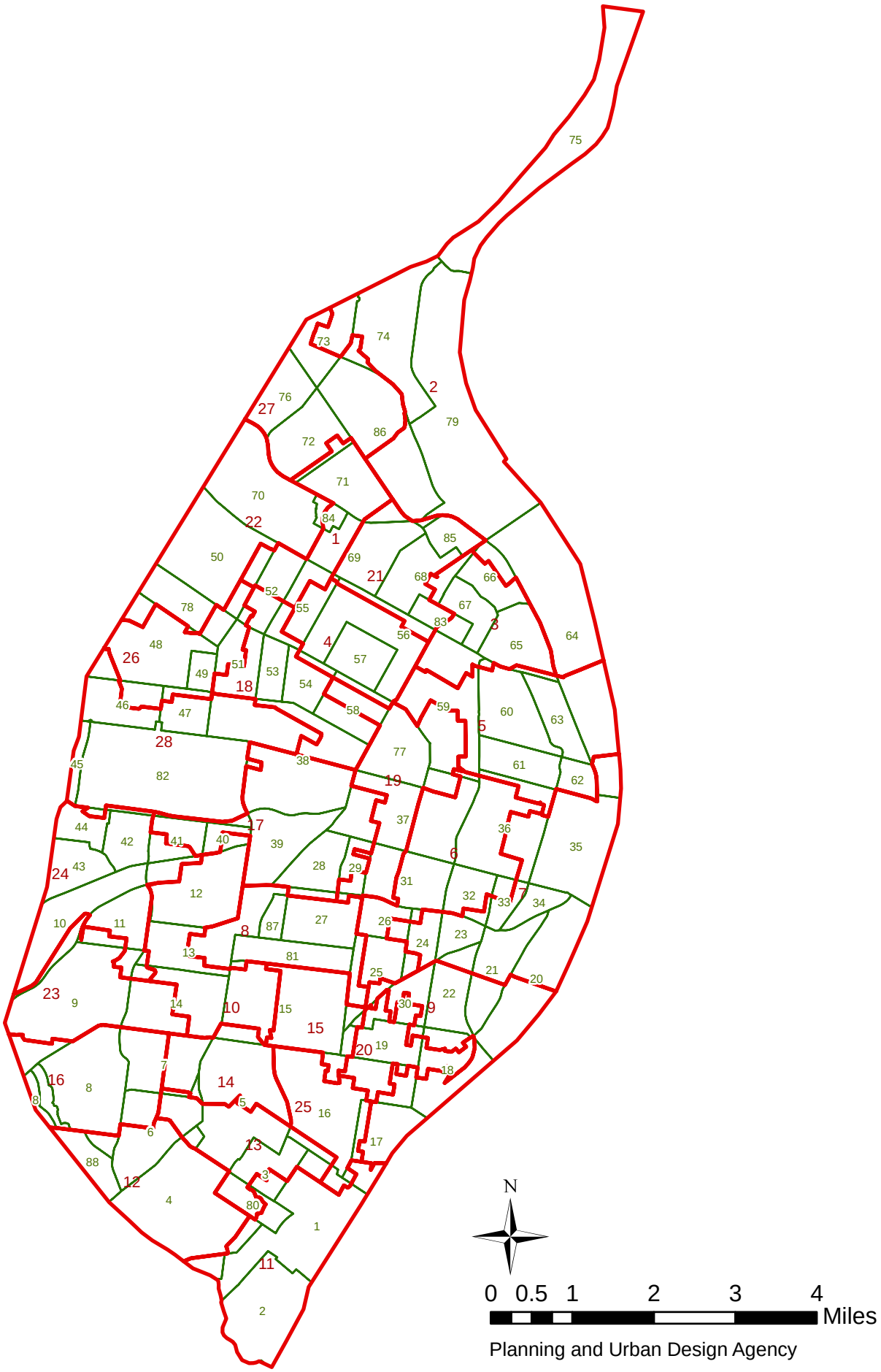

Planning and Urban Design Agency

Ward 4 2010 Census Report (PL 94-171)

Demographics (Total)			
Population:	8,965		
White alone:	97	Black or African American alone:	8,683
American Indian and Alaska Native alone:	16	Asian alone:	5
Native Hawaiian and Other Pacific Islander alone:	0	Other:	14
Two or More Races:	150		
Hispanic or Latino (Total)			
Population:	81		
Demographics (18 Years or Older)			
Population:	6,483		
White alone:	76	Black or African American alone:	6,293
American Indian and Alaska Native alone:	15	Asian alone:	5
Native Hawaiian and Other Pacific Islander alone:	0	Other:	6
Two or More Races:	88		
Hispanic or Latino (18 Years or Older)			
Population:	53		
Housing Units			
Total	5,591		
Occupied	3,663	Vacant	1,928

Source: US Census Bureau-Redistricting PL 94-171 Release

Kingsway East (55) Neighborhood 2010 Census Report (PL 94-171)

Demographics (Total)			
Population:	3,542		
White alone:	50	Black or African American alone:	3,404
American Indian and Alaska Native alone:	5	Asian alone:	5
Native Hawaiian and Other Pacific Islander alone:	0	Other:	1
Two or More Races:	77		
Hispanic or Latino (Total)			
Population:	38		
Demographics (18 Years or Older)			
Population:	2,573		
White alone:	43	Black or African American alone:	2,473
American Indian and Alaska Native alone:	5	Asian alone:	5
Native Hawaiian and Other Pacific Islander alone:	0	Other:	1
Two or More Races:	46		
Hispanic or Latino (18 Years or Older)			
Population:	26		
Housing Units			
Total	1,965		
Occupied	1,463	Vacant	502

Source: US Census Bureau-Redistricting PL 94-171 Release

Lewis Place (54) Neighborhood 2010 Census Report (PL 94-171)

Demographics (Total)			
Population:	1,673		
White alone:	88	Black or African American alone:	1,542
American Indian and Alaska Native alone:	7	Asian alone:	4
Native Hawaiian and Other Pacific Islander alone:	0	Other:	12
Two or More Races:	20		
Hispanic or Latino (Total)			
Population:	14		
Demographics (18 Years or Older)			
Population:	1,175		
White alone:	86	Black or African American alone:	1,066
American Indian and Alaska Native alone:	2	Asian alone:	4
Native Hawaiian and Other Pacific Islander alone:	0	Other:	8
Two or More Races:	9		
Hispanic or Latino (18 Years or Older)			
Population:	10		
Housing Units			
Total	885		
Occupied	606	Vacant	279

Source: US Census Bureau-Redistricting PL 94-171 Release

The Greater Ville (56) Neighborhood 2010 Census Report (PL 94-171)

Demographics (Total)			
Population:	6,189		
White alone:	46	Black or African American alone:	6,029
American Indian and Alaska Native alone:	13	Asian alone:	2
Native Hawaiian and Other Pacific Islander alone:	0	Other:	14
Two or More Races:	85		
Hispanic or Latino (Total)			
Population:	43		
Demographics (18 Years or Older)			
Population:	4,463		
White alone:	35	Black or African American alone:	4,363
American Indian and Alaska Native alone:	11	Asian alone:	2
Native Hawaiian and Other Pacific Islander alone:	0	Other:	6
Two or More Races:	46		
Hispanic or Latino (18 Years or Older)			
Population:	26		
Housing Units			
Total	3,703		
Occupied	2,482	Vacant	1,221

Source: US Census Bureau-Redistricting PL 94-171 Release

The Ville (57) Neighborhood 2010 Census Report (PL 94-171)

Demographics (Total)			
Population:	1,868		
White alone:	22	Black or African American alone:	1,817
American Indian and Alaska Native alone:	4	Asian alone:	0
Native Hawaiian and Other Pacific Islander alone:	0	Other:	0
Two or More Races:	25		
Hispanic or Latino (Total)			
Population:	15		
Demographics (18 Years or Older)			
Population:	1,447		
White alone:	17	Black or African American alone:	1,408
American Indian and Alaska Native alone:	4	Asian alone:	0
Native Hawaiian and Other Pacific Islander alone:	0	Other:	0
Two or More Races:	18		
Hispanic or Latino (18 Years or Older)			
Population:	10		
Housing Units			
Total	1,416		
Occupied	852	Vacant	564

Source: US Census Bureau-Redistricting PL 94-171 Release

Vandeventer (58) Neighborhood 2010 Census Report (PL 94-171)

Demographics (Total)			
Population:	1,682		
White alone:	21	Black or African American alone:	1,609
American Indian and Alaska Native alone:	4	Asian alone:	1
Native Hawaiian and Other Pacific Islander alone:	0	Other:	9
Two or More Races:	38		
Hispanic or Latino (Total)			
Population:	20		
Demographics (18 Years or Older)			
Population:	1,235		
White alone:	19	Black or African American alone:	1,177
American Indian and Alaska Native alone:	4	Asian alone:	1
Native Hawaiian and Other Pacific Islander alone:	0	Other:	7
Two or More Races:	27		
Hispanic or Latino (18 Years or Older)			
Population:	13		
Housing Units			
Total	959		
Occupied	680	Vacant	279

Source: US Census Bureau-Redistricting PL 94-171 Release

Ward 4 2000 Census Report (PL 94-171)

Demographics (Total)			
Population:	12,043		
White alone:	79	Black or African American alone:	11,832
American Indian and Alaska Native alone:	19	Asian alone:	3
Native Hawaiian and Other Pacific Islander alone:	1	Other:	25
Two or More Races:	84		
Hispanic or Latino (Total)			
Population:	46		
Demographics (18 Years or Older)			
Population:	8,378		
White alone:	71	Black or African American alone:	8,209
American Indian and Alaska Native alone:	11	Asian alone:	3
Native Hawaiian and Other Pacific Islander alone:	1	Other:	16
Two or More Races:	67		
Hispanic or Latino (18 Years or Older)			
Population:	27		
Housing Units			
Total	6,321		
Occupied	4,727	Vacant	1,594

Source: US Census Bureau-Redistricting PL 94-171 Release

Kingsway East (55) Neighborhood 2000 Census Report (PL 94-171)

Demographics (Total)			
Population:	4,322		
White alone:	16	Black or African American alone:	4,253
American Indian and Alaska Native alone:	6	Asian alone:	3
Native Hawaiian and Other Pacific Islander alone:	0	Other:	7
Two or More Races:	37		
Hispanic or Latino (Total)			
Population:	13		
Demographics (18 Years or Older)			
Population:	3,110		
White alone:	12	Black or African American alone:	3,055
American Indian and Alaska Native alone:	3	Asian alone:	3
Native Hawaiian and Other Pacific Islander alone:	0	Other:	4
Two or More Races:	33		
Hispanic or Latino (18 Years or Older)			
Population:	12		
Housing Units			
Total	2,162		
Occupied	1,739	Vacant	423

Source: US Census Bureau-Redistricting PL 94-171 Release

Lewis Place (54) Neighborhood 2000 Census Report (PL 94-171)

Demographics (Total)			
Population:	2,004		
White alone:	21	Black or African American alone:	1,944
American Indian and Alaska Native alone:	5	Asian alone:	5
Native Hawaiian and Other Pacific Islander alone:	1	Other:	7
Two or More Races:	21		
Hispanic or Latino (Total)			
Population:	14		
Demographics (18 Years or Older)			
Population:	1,396		
White alone:	19	Black or African American alone:	1,357
American Indian and Alaska Native alone:	3	Asian alone:	2
Native Hawaiian and Other Pacific Islander alone:	1	Other:	4
Two or More Races:	10		
Hispanic or Latino (18 Years or Older)			
Population:	8		
Housing Units			
Total	1,045		
Occupied	757	Vacant	288

Source: US Census Bureau-Redistricting PL 94-171 Release

The Greater Ville (56) Neighborhood 2000 Census Report (PL 94-171)

Demographics (Total)			
Population:	8,189		
White alone:	42	Black or African American alone:	8,075
American Indian and Alaska Native alone:	10	Asian alone:	3
Native Hawaiian and Other Pacific Islander alone:	1	Other:	6
Two or More Races:	52		
Hispanic or Latino (Total)			
Population:	26		
Demographics (18 Years or Older)			
Population:	5,748		
White alone:	34	Black or African American alone:	5,661
American Indian and Alaska Native alone:	7	Asian alone:	3
Native Hawaiian and Other Pacific Islander alone:	1	Other:	3
Two or More Races:	39		
Hispanic or Latino (18 Years or Older)			
Population:	16		
Housing Units			
Total	4,221		
Occupied	3,220	Vacant	1,001

Source: US Census Bureau-Redistricting PL 94-171 Release

The Ville (57) Neighborhood 2000 Census Report (PL 94-171)

Demographics (Total)			
Population:	2,695		
White alone:	37	Black or African American alone:	2,626
American Indian and Alaska Native alone:	6	Asian alone:	0
Native Hawaiian and Other Pacific Islander alone:	0	Other:	10
Two or More Races:	16		
Hispanic or Latino (Total)			
Population:	17		
Demographics (18 Years or Older)			
Population:	1,855		
White alone:	37	Black or African American alone:	1,795
American Indian and Alaska Native alone:	3	Asian alone:	0
Native Hawaiian and Other Pacific Islander alone:	0	Other:	7
Two or More Races:	13		
Hispanic or Latino (18 Years or Older)			
Population:	8		
Housing Units			
Total	1,492		
Occupied	1,091	Vacant	401

Source: US Census Bureau-Redistricting PL 94-171 Release

Vandeventer (58) Neighborhood 2000 Census Report (PL 94-171)

Demographics (Total)			
Population:	2,209		
White alone:	31	Black or African American alone:	2,146
American Indian and Alaska Native alone:	7	Asian alone:	1
Native Hawaiian and Other Pacific Islander alone:	0	Other:	1
Two or More Races:	23		
Hispanic or Latino (Total)			
Population:	3		
Demographics (18 Years or Older)			
Population:	1,574		
White alone:	23	Black or African American alone:	1,527
American Indian and Alaska Native alone:	4	Asian alone:	1
Native Hawaiian and Other Pacific Islander alone:	0	Other:	1
Two or More Races:	18		
Hispanic or Latino (18 Years or Older)			
Population:	2		
Housing Units			
Total	1,183		
Occupied	842	Vacant	341

Source: US Census Bureau-Redistricting PL 94-171 Release

2010 CENSUS

Redistricting Release (PL94-171)

City of St. Louis

Ward 5

CITY OF ST. LOUIS
PLANNING & URBAN DESIGN AGENCY
FRANCIS G. SLAY, Mayor

28 February, 2011

Table of Contents

- Cover
- Citywide population map
- Citywide population comparison map (2010 vs. 2000) by 2000 Ward
- Citywide population percentage change map (2010 vs. 2000) by 2000 Ward
    - Citywide population comparison total (2010 vs. 2000)
- Corridor census results
    - North corridor population comparison total (2010 vs. 2000)
    - Central corridor population comparison total (2010 vs. 2000)
    - South corridor population comparison total (2010 vs. 2000)
- Ward
    - Ward population comparison total (2010 vs. 2000)
    - Ward under 18 population comparison total (2010 vs. 2000)
    - Ward over 18 population comparison total (2010 vs. 2000)
- Ward Map
    - Ward population/demographic comparison total (2010 vs. 2000)
- Ward/Neighborhood Map
    - Ward population/demographic 2010 report
    - Neighborhood population/demographic 2010 report
    - Ward population/demographic 2000 report
    - Neighborhood population/demographic 2000 report

About the data:

The P.L. 94-171 summaries (released by US Census Bureau, February 24, 2011) have population totals and summaries by race, Hispanic or Latino, and voting age for all appropriate geographic areas: state, counties or equivalent areas, state legislative districts, voting districts, county subdivisions, school districts, places, American Indian/Alaska Native/Native Hawaiian areas, census tracts, block groups, and blocks.

New for the 2010 Census, housing unit counts will be included as part of the 2010 Census Redistricting Data [P.L. 94-171] Summary Files. Also for 2010, states recommended including school districts as part of the geographic summary levels and a new table on housing unit occupancy status. More data will be released beginning in the summer/fall 2011.

All data aggregated from **Census blocks.**

Census blocks—smallest of census geographic areas, normally bounded by streets or other prominent physical features or by the boundaries of geographic areas. They may be as small as a typical city block that's bounded by four streets/alleys. Blocks are identified by a four-digit number, unique within census tracts for the 2010 Census. Nationally, blocks average about 100 people each.

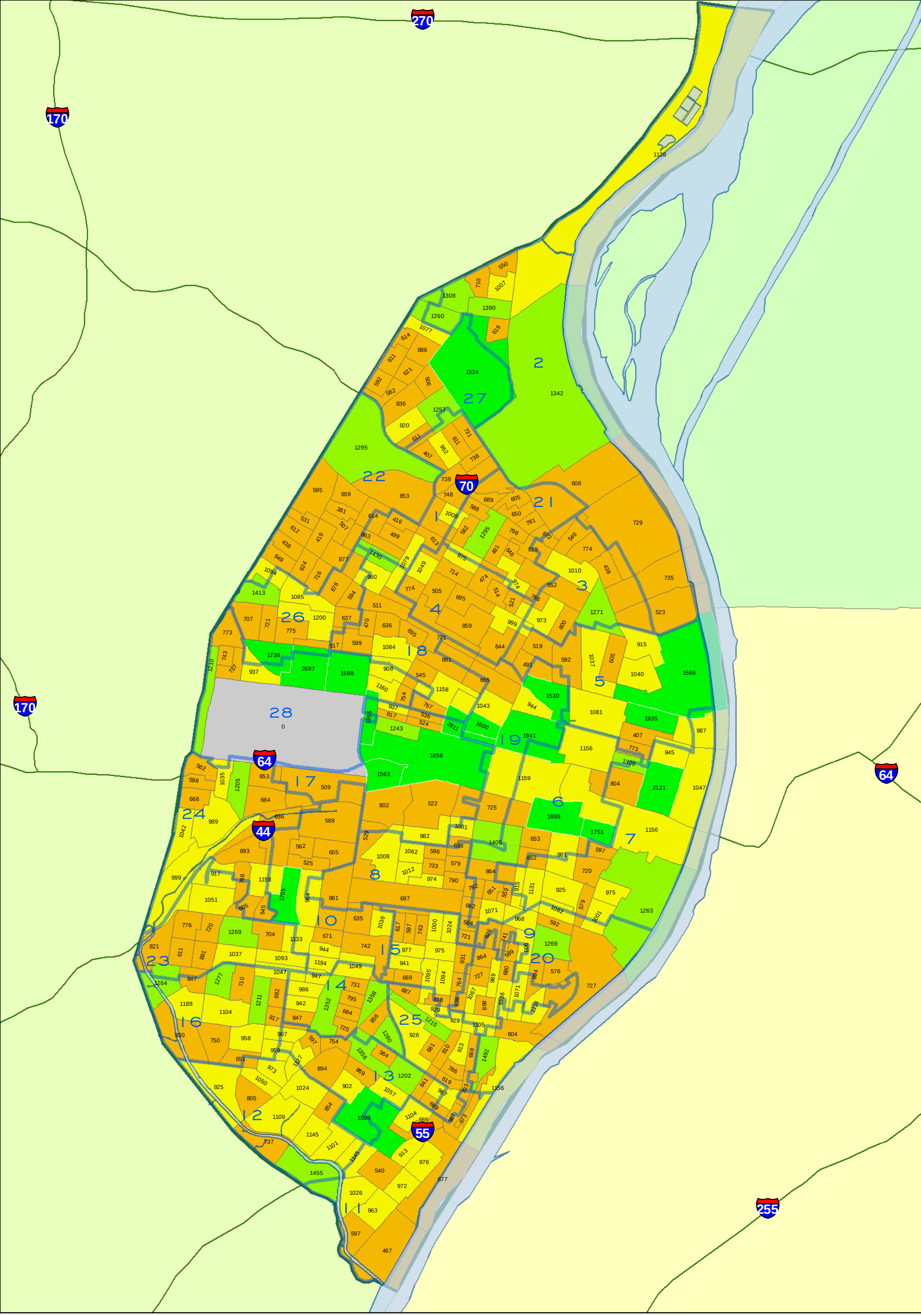

CITY OF ST. LOUIS
PLANNING & URBAN DESIGN AGENCY
FRANCIS G. SLAY, Mayor

TOTAL POPULATION
BY 2010 CENSUS BLOCK GROUP
Citywide

Note: Census 2010 Block Group boundaries are different than 2000 Block Group boundaries.

WARD BOUNDARIES
Census 2010 Block Group
= Population Count
- 0
- 1 - 900
- 901 - 1200
- 1201 - 1500
- 1501 - 2811

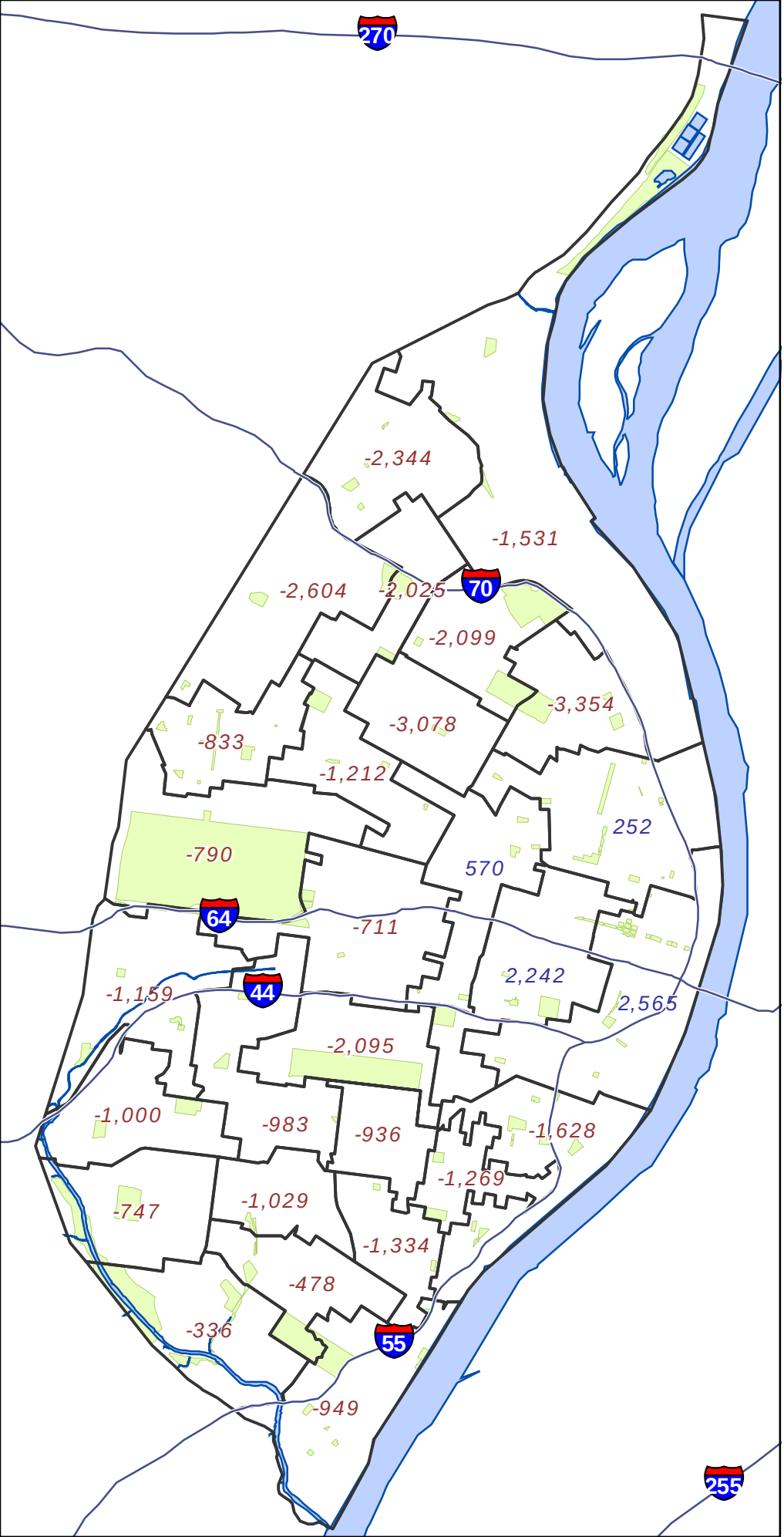

Legend

- State Highway Centerline
- + 1234 Ward with Gain
- - 1234 Ward with Loss
- Mississippi River
- City Parks

0 1 2
Miles

CITY OF ST. LOUIS
PLANNING & URBAN DESIGN AGENCY
FRANCIS G. SLAY, Mayor

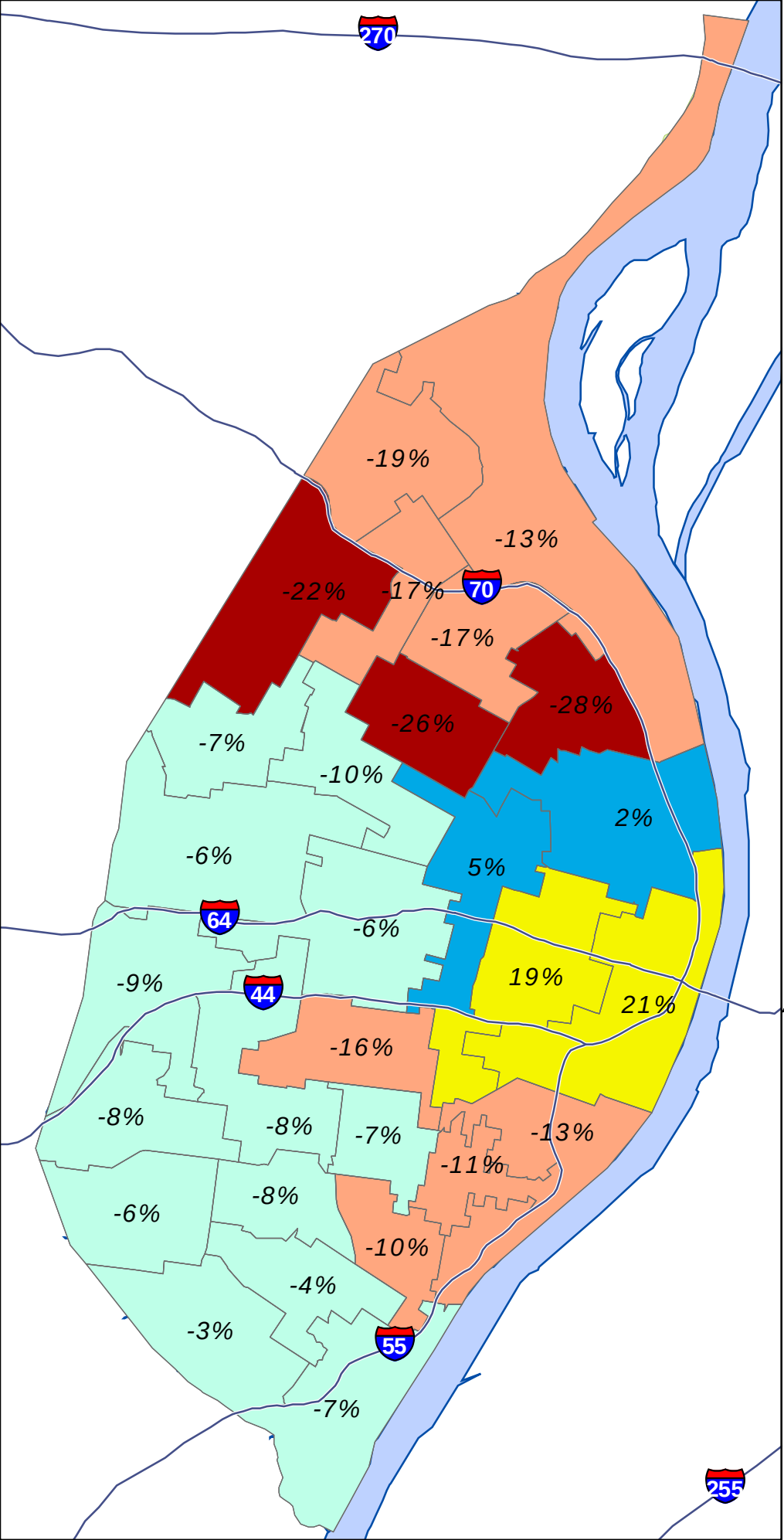

Legend

State Highway Centerline

Ward Boundary

Ward Gain/ Loss percentages

Change in Population

- more than 20% decline
- 20% decline to 10% decline
- 9.9% decline to 0% change
- 0.1% gain to 5% gain
- 5% gain and above
- Mississippi River
- City Parks

0 1 2

Miles

CITY OF ST. LOUIS
PLANNING & URBAN DESIGN AGENCY
FRANCIS G. SLAY, Mayor

2010 CENSUS

Redistricting Release (PL94-171)

City of St. Louis

City Total

CITY OF ST. LOUIS
PLANNING & URBAN DESIGN AGENCY
FRANCIS G. SLAY, Mayor

Census 2010 : North Corridor **

***** North Corridor is area north of Delmar***

Census Comparison	Census 2000	Census 2010	Population Change	Percentage Change
Population:	119,777	100,985	-18,792	-16%
White alone:	4,697	3,691	-1,006	-21%
Black or African American alone:	113,363	94,900	-18,463	-16%
Asian alone:	189	210	21	11%
Other:	215	497	282	131%
American Indian and Alaska Native alone:	219	202	-17	-8%
Native Hawaiian and Other Pacific Islander alone:	12	15	3	25%
Two or More Races:	1,082	1,470	388	36%
Hispanic or Latino (Total)				
Population:	680	1,094	414	61%
Demographics (18 Years or Older)				
Population:	82,743	73,309	-9,434	-11%
White alone:	3,897	3,289	-608	-16%
Black or African American alone:	77,726	68,373	-9,353	-12%
Asian alone:	146	183	37	25%
Other:	120	376	256	213%
American Indian and Alaska Native alone:	143	166	23	16%
Native Hawaiian and Other Pacific Islander alone:	9	10	1	11%
Two or More Races:	702	912	210	30%
Hispanic or Latino (18 Years or Older)				
Population:	439	783	344	78%
Housing Units				
Total	57,519	52,898	-4,621	-8%
Occupied	44,252	38,781	-5,471	-12%
Vacant	13,267	14,117	850	6%

Census 2010 : Central Corridor **

***** Central Corridor is South of Delmar and north of I-44/I-55***

Census Comparison	Census 2000	Census 2010	Population Change	Percentage Change
Population:	56,579	61,450	4,871	8.6%
White alone:	29,206	34,049	4,843	16.6%
Black or African American alone:	23,809	21,496	-2,313	-9.7%
Asian alone:	1,870	3,910	2,040	109.1%
Other:	385	451	66	17.1%
American Indian and Alaska Native alone:	157	149	-8	-5.1%
Native Hawaiian and Other Pacific Islander alone:	18	19	1	5.6%
Two or More Races:	1,134	1,376	242	21.3%
Hispanic or Latino (Total)				
Population:	1,101	1,706	605	55.0%
Demographics (18 Years or Older)				
Population:	46,820	54,126	7,306	15.6%
White alone:	26,537	31,791	5,254	19.8%
Black or African American alone:	17,240	17,090	-150	-0.9%
Asian alone:	1,771	3,737	1,966	111.0%
Other:	302	386	84	27.8%
American Indian and Alaska Native alone:	135	127	-8	-5.9%
Native Hawaiian and Other Pacific Islander alone:	16	17	1	6.3%
Two or More Races:	819	978	159	19.4%
Hispanic or Latino (18 Years or Older)				
Population:	926	1,429	503	54.3%
Housing Units				
Total	32,893	38,239	5,346	16.3%
Occupied	28,199	31,418	3,219	11.4%
Vacant	4,694	6,821	2,127	45.3%

Census 2010 : South Corridor **

***** South Corridor is area south of I-44 and I-55***

Census Comparison	Census 2000	Census 2010	Population Change	Percentage Change
Population:	171,833	156,859	-14,974	-8.7%
White alone:	118,763	102,527	-16,236	-13.7%
Black or African American alone:	41,094	40,764	-330	-0.8%
Asian alone:	4,832	5,171	339	7.0%
Other:	2,183	3,154	971	44.5%
American Indian and Alaska Native alone:	574	487	-87	-15.2%
Native Hawaiian and Other Pacific Islander alone:	64	40	-24	-37.5%
Two or More Races:	4,323	4,716	393	9.1%
Hispanic or Latino (Total)				
Population:	5,241	8,330	3,089	58.9%
Demographics (18 Years or Older)				
Population:	128,969	124,320	-4,649	-3.6%
White alone:	96,668	87,571	-9,097	-9.4%
Black or African American alone:	24,295	27,852	3,557	14.6%
Asian alone:	3,585	3,962	377	10.5%
Other:	1,424	2,025	601	42.2%
American Indian and Alaska Native alone:	430	395	-35	-8.1%
Native Hawaiian and Other Pacific Islander alone:	47	37	-10	-21.3%
Two or More Races:	2,520	2,478	-42	-1.7%
Hispanic or Latino (18 Years or Older)				
Population:	3,599	5,699	2,100	58.3%
Housing Units				
Total	85,942	84,865	-1,077	-1.3%
Occupied	74,625	71,858	-2,767	-3.7%
Vacant	11,317	13,007	1,690	14.9%

Ward Comparison

Total Population

Ward	Population 2000	Population 2010	Population Change	% Change
1	11,900	9,875	-2,025	-17%
2	11,882	10,351	-1,531	-13%
3	11,832	8,478	-3,354	-28%
4	12,043	8,965	-3,078	-26%
5	11,843	12,095	252	2%
6	12,017	14,259	2,242	19%
7	11,990	14,555	2,565	21%
8	12,976	10,881	-2,095	-16%
9	12,951	11,323	-1,628	-13%
10	12,967	11,984	-983	-8%
11	12,945	11,996	-949	-7%
12	12,607	12,271	-336	-3%
13	12,497	12,019	-478	-4%
14	12,991	11,962	-1,029	-8%
15	12,982	12,046	-936	-7%
16	12,999	12,252	-747	-6%
17	12,771	12,060	-711	-6%
18	12,149	10,937	-1,212	-10%
19	11,832	12,402	570	5%
20	11,931	10,662	-1,269	-11%
21	12,633	10,534	-2,099	-17%
22	11,906	9,302	-2,604	-22%
23	12,961	11,961	-1,000	-8%
24	12,903	11,744	-1,159	-9%
25	12,991	11,657	-1,334	-10%
26	11,940	11,107	-833	-7%
27	12,178	9,834	-2,344	-19%
28	12,572	11,782	-790	-6%
TOTALS	*348,189*	*319,294*	*-28,895*	*-8%*

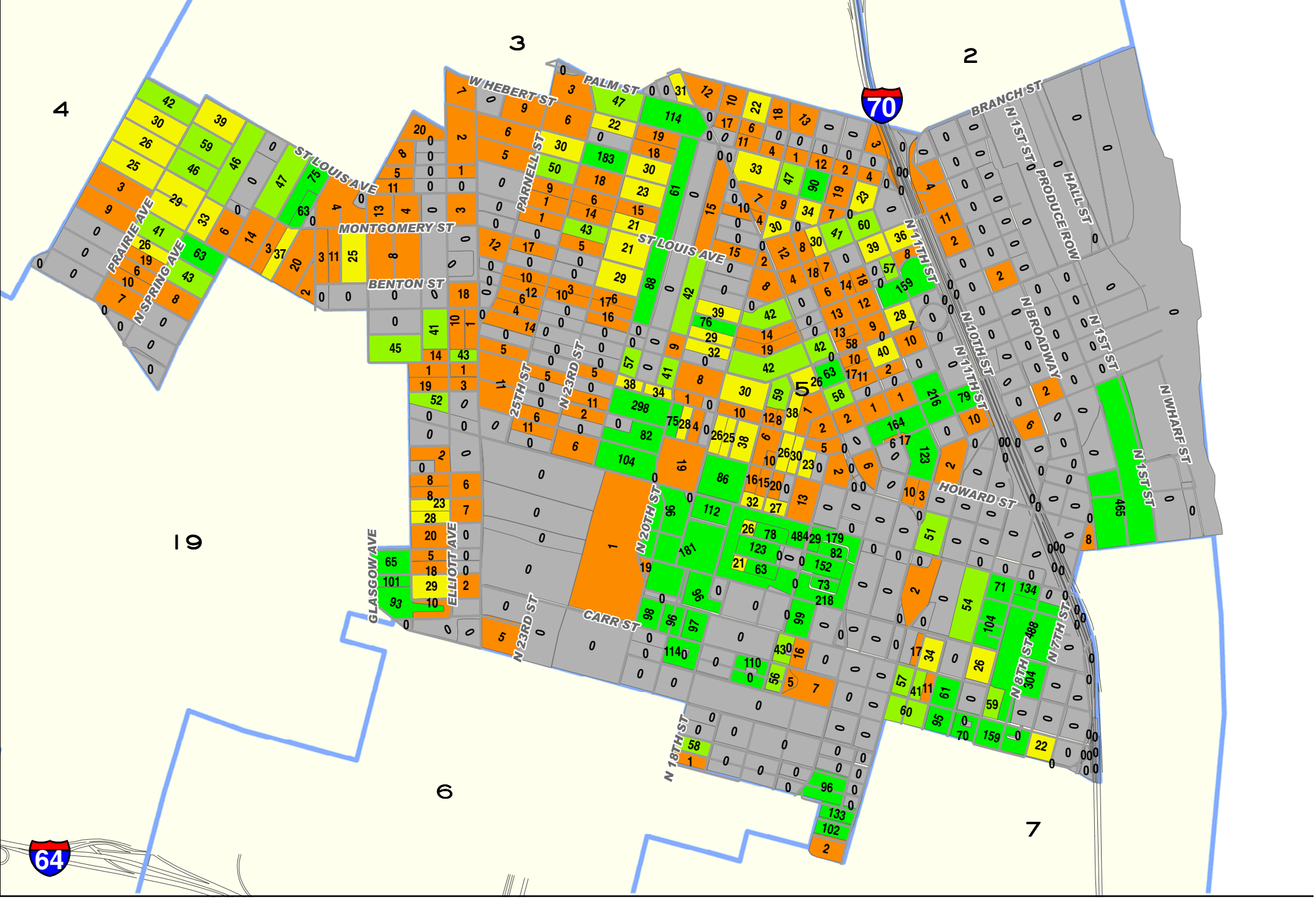

0 0.25 0.5
Miles

CITY OF ST. LOUIS
PLANNING & URBAN DESIGN AGENCY
FRANCIS G. SLAY, Mayor

TOTAL POPULATION BY 2010 CENSUS BLOCK

Ward 05

WARD BOUNDARIES 2010 CENSUS BLOCKS

- 0
- 1 - 20
- 21 - 40
- 41 - 60
- 60 +

Ward 5 2010 to 2000 Comparison Census Report (PL 94-171)			
Demographics (Total)			
	2010	2000	% Change
Population:	12,095	11,843	2.13%
White alone:	1,225	1,427	-14.16%
Black or African American alone:	10,570	10,181	3.82%
American Indian and Alaska Native alone:	39	45	-13.33%
Asian alone:	43	36	19.44%
Native Hawaiian and Other Pacific Islander alone:	1	3	-66.67%
Other:	31	27	14.81%
Two or More Races:	186	124	50.00%
Hispanic or Latino (Total)			
Population:	132	82	60.98%
Demographics (18 Years or Older)			
Population:	8,165	7,988	2.22%
White alone:	1,129	1,292	-12.62%
Black or African American alone:	6,827	6,560	4.07%
American Indian and Alaska Native alone:	35	24	45.83%
Asian alone:	40	26	53.85%
Native Hawaiian and Other Pacific Islander alone:	1	3	-66.67%
Other:	22	12	83.33%
Two or More Races:	111	71	56.34%
Hispanic or Latino (18 Years or Older)			
Population:	89	53	67.92%
Housing Units			
Total	6,160	6,874	-10.39%
Occupied	4,709	4,633	1.64%
Vacant	1,451	2,241	-35.25%
Source: US Census Bureau-Redistricting PL 94-171 Release			

2001 Ward Boundaries and Neighborhoods

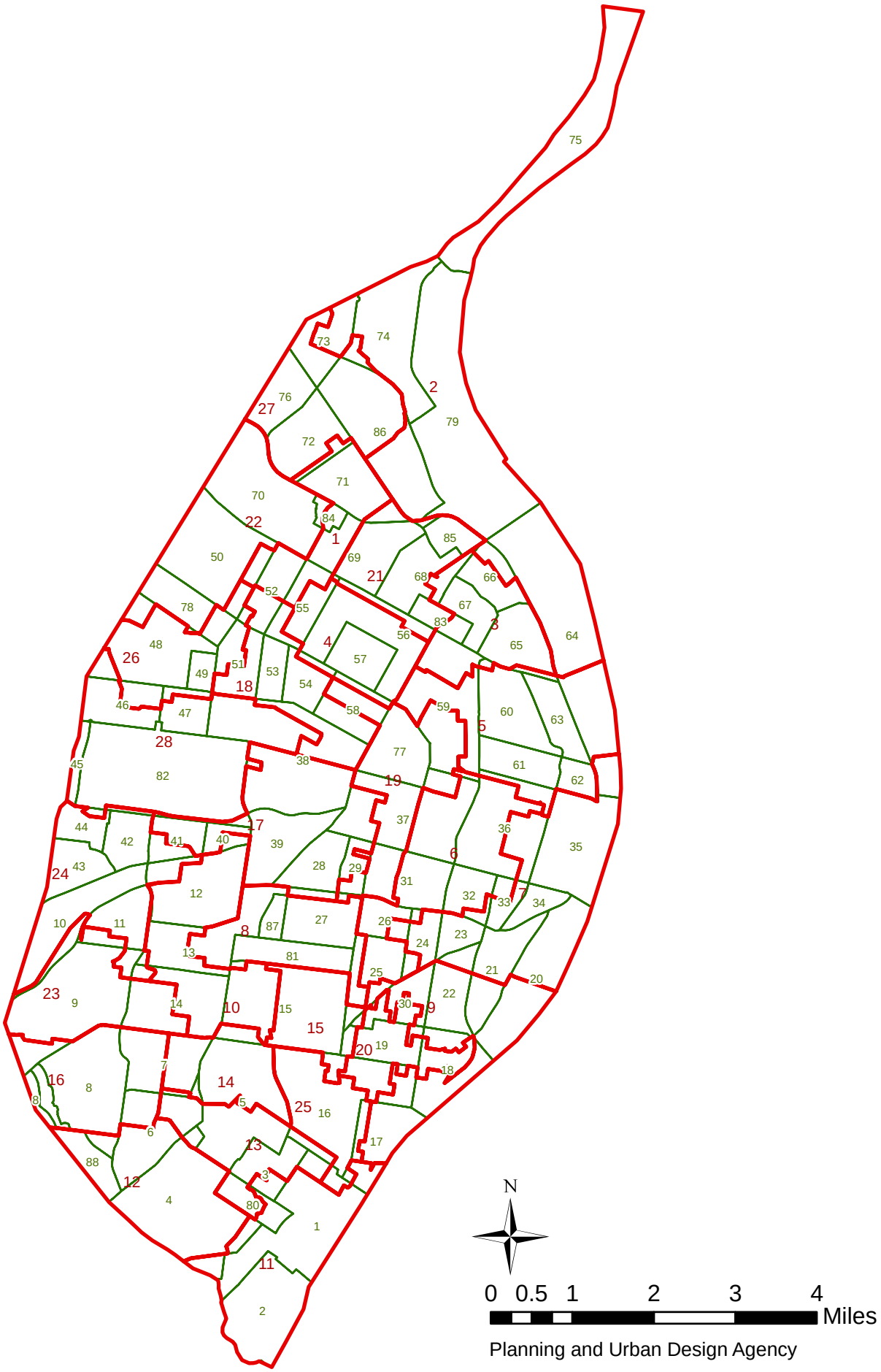

Planning and Urban Design Agency

Ward 5 2010 Census Report (PL 94-171)

Demographics (Total)			
Population:	12,095		
White alone:	1,225	Black or African American alone:	10,570
American Indian and Alaska Native alone:	39	Asian alone:	43
Native Hawaiian and Other Pacific Islander alone:	1	Other:	31
Two or More Races:	186		
Hispanic or Latino (Total)			
Population:	132		
Demographics (18 Years or Older)			
Population:	8,165		
White alone:	1,129	Black or African American alone:	6,827
American Indian and Alaska Native alone:	35	Asian alone:	40
Native Hawaiian and Other Pacific Islander alone:	1	Other:	22
Two or More Races:	111		
Hispanic or Latino (18 Years or Older)			
Population:	89		
Housing Units			
Total	6,160		
Occupied	4,709	Vacant	1,451

Source: US Census Bureau-Redistricting PL 94-171 Release

Carr Square (61) Neighborhood 2010 Census Report (PL 94-171)

Demographics (Total)			
Population:	2,774		
White alone:	14	Black or African American alone:	2,719
American Indian and Alaska Native alone:	9	Asian alone:	2
Native Hawaiian and Other Pacific Islander alone:	0	Other:	3
Two or More Races:	27		
Hispanic or Latino (Total)			
Population:	15		
Demographics (18 Years or Older)			
Population:	1,582		
White alone:	13	Black or African American alone:	1,542
American Indian and Alaska Native alone:	6	Asian alone:	2
Native Hawaiian and Other Pacific Islander alone:	0	Other:	3
Two or More Races:	16		
Hispanic or Latino (18 Years or Older)			
Population:	12		
Housing Units			
Total	1,228		
Occupied	1,095	Vacant	133

Source: US Census Bureau-Redistricting PL 94-171 Release

Columbus Square (62) Neighborhood 2010 Census Report (PL 94-171)

Demographics (Total)			
Population:	1,869		
White alone:	76	Black or African American alone:	1,737
American Indian and Alaska Native alone:	4	Asian alone:	11
Native Hawaiian and Other Pacific Islander alone:	0	Other:	5
Two or More Races:	36		
Hispanic or Latino (Total)			
Population:	17		
Demographics (18 Years or Older)			
Population:	1,222		
White alone:	71	Black or African American alone:	1,108
American Indian and Alaska Native alone:	4	Asian alone:	10
Native Hawaiian and Other Pacific Islander alone:	0	Other:	4
Two or More Races:	25		
Hispanic or Latino (18 Years or Older)			
Population:	11		
Housing Units			
Total	1,107		
Occupied	865	Vacant	242

Source: US Census Bureau-Redistricting PL 94-171 Release

Downtown West (36) Neighborhood 2010 Census Report (PL 94-171)

Demographics (Total)			
Population:	3,940		
White alone:	2,219	Black or African American alone:	1,455
American Indian and Alaska Native alone:	10	Asian alone:	147
Native Hawaiian and Other Pacific Islander alone:	0	Other:	34
Two or More Races:	75		
Hispanic or Latino (Total)			
Population:	101		
Demographics (18 Years or Older)			
Population:	3,709		
White alone:	2,150	Black or African American alone:	1,324
American Indian and Alaska Native alone:	9	Asian alone:	137
Native Hawaiian and Other Pacific Islander alone:	0	Other:	28
Two or More Races:	61		
Hispanic or Latino (18 Years or Older)			
Population:	91		
Housing Units			
Total	4,122		
Occupied	2,444	Vacant	1,678

Source: US Census Bureau-Redistricting PL 94-171 Release

Hyde Park (65) Neighborhood 2010 Census Report (PL 94-171)

Demographics (Total)			
Population:	2,668		
White alone:	363	Black or African American alone:	2,262
American Indian and Alaska Native alone:	2	Asian alone:	3
Native Hawaiian and Other Pacific Islander alone:	0	Other:	3
Two or More Races:	35		
Hispanic or Latino (Total)			
Population:	25		
Demographics (18 Years or Older)			
Population:	1,827		
White alone:	322	Black or African American alone:	1,482
American Indian and Alaska Native alone:	2	Asian alone:	3
Native Hawaiian and Other Pacific Islander alone:	0	Other:	0
Two or More Races:	18		
Hispanic or Latino (18 Years or Older)			
Population:	17		
Housing Units			
Total	1,879		
Occupied	1,018	Vacant	861

Source: US Census Bureau-Redistricting PL 94-171 Release

JeffVanderLou (59) Neighborhood 2010 Census Report (PL 94-171)

Demographics (Total)			
Population:	5,557		
White alone:	74	Black or African American alone:	5,399
American Indian and Alaska Native alone:	8	Asian alone:	4
Native Hawaiian and Other Pacific Islander alone:	0	Other:	8
Two or More Races:	64		
Hispanic or Latino (Total)			
Population:	32		
Demographics (18 Years or Older)			
Population:	3,954		
White alone:	65	Black or African American alone:	3,840
American Indian and Alaska Native alone:	7	Asian alone:	4
Native Hawaiian and Other Pacific Islander alone:	0	Other:	4
Two or More Races:	34		
Hispanic or Latino (18 Years or Older)			
Population:	18		
Housing Units			
Total	3,015		
Occupied	2,220	Vacant	795

Source: US Census Bureau-Redistricting PL 94-171 Release

Near North Riverfront (64) Neighborhood 2010 Census Report (PL 94-171)

Demographics (Total)			
Population:	553		
White alone:	239	Black or African American alone:	304
American Indian and Alaska Native alone:	3	Asian alone:	4
Native Hawaiian and Other Pacific Islander alone:	0	Other:	1
Two or More Races:	2		
Hispanic or Latino (Total)			
Population:	1		
Demographics (18 Years or Older)			
Population:	540		
White alone:	233	Black or African American alone:	299
American Indian and Alaska Native alone:	3	Asian alone:	3
Native Hawaiian and Other Pacific Islander alone:	0	Other:	0
Two or More Races:	2		
Hispanic or Latino (18 Years or Older)			
Population:	0		
Housing Units			
Total	73		
Occupied	47	Vacant	26

Source: US Census Bureau-Redistricting PL 94-171 Release

Old North St. Louis (63) Neighborhood 2010 Census Report (PL 94-171)

Demographics (Total)			
Population:	1,916		
White alone:	355	Black or African American alone:	1,495
American Indian and Alaska Native alone:	16	Asian alone:	7
Native Hawaiian and Other Pacific Islander alone:	1	Other:	8
Two or More Races:	34		
Hispanic or Latino (Total)			
Population:	56		
Demographics (18 Years or Older)			
Population:	1,286		
White alone:	306	Black or African American alone:	931
American Indian and Alaska Native alone:	16	Asian alone:	7
Native Hawaiian and Other Pacific Islander alone:	1	Other:	6
Two or More Races:	19		
Hispanic or Latino (18 Years or Older)			
Population:	33		
Housing Units			
Total	995		
Occupied	772	Vacant	223

Source: US Census Bureau-Redistricting PL 94-171 Release

St. Louis Place (60) Neighborhood 2010 Census Report (PL 94-171)

Demographics (Total)			
Population:	2,939		
White alone:	210	Black or African American alone:	2,649
American Indian and Alaska Native alone:	5	Asian alone:	10
Native Hawaiian and Other Pacific Islander alone:	0	Other:	9
Two or More Races:	56		
Hispanic or Latino (Total)			
Population:	19		
Demographics (18 Years or Older)			
Population:	2,042		
White alone:	195	Black or African American alone:	1,795
American Indian and Alaska Native alone:	5	Asian alone:	9
Native Hawaiian and Other Pacific Islander alone:	0	Other:	6
Two or More Races:	32		
Hispanic or Latino (18 Years or Older)			
Population:	13		
Housing Units			
Total	1,437		
Occupied	1,091	Vacant	346

Source: US Census Bureau-Redistricting PL 94-171 Release

Ward 5 2000 Census Report (PL 94-171)

Demographics (Total)			
Population:	11,843		
White alone:	1,427	Black or African American alone:	10,181
American Indian and Alaska Native alone:	45	Asian alone:	36
Native Hawaiian and Other Pacific Islander alone:	3	Other:	27
Two or More Races:	124		
Hispanic or Latino (Total)			
Population:	82		
Demographics (18 Years or Older)			
Population:	7,988		
White alone:	1,292	Black or African American alone:	6,560
American Indian and Alaska Native alone:	24	Asian alone:	26
Native Hawaiian and Other Pacific Islander alone:	3	Other:	12
Two or More Races:	71		
Hispanic or Latino (18 Years or Older)			
Population:	53		
Housing Units			
Total	6,874		
Occupied	4,633	Vacant	2,241

Source: US Census Bureau-Redistricting PL 94-171 Release

Carr Square (61) Neighborhood 2000 Census Report (PL 94-171)

Demographics (Total)			
Population:	2,339		
White alone:	19	Black or African American alone:	2,285
American Indian and Alaska Native alone:	7	Asian alone:	5
Native Hawaiian and Other Pacific Islander alone:	0	Other:	3
Two or More Races:	20		
Hispanic or Latino (Total)			
Population:	14		
Demographics (18 Years or Older)			
Population:	1,409		
White alone:	17	Black or African American alone:	1,372
American Indian and Alaska Native alone:	4	Asian alone:	4
Native Hawaiian and Other Pacific Islander alone:	0	Other:	2
Two or More Races:	10		
Hispanic or Latino (18 Years or Older)			
Population:	9		
Housing Units			
Total	1,327		
Occupied	986	Vacant	341

Source: US Census Bureau-Redistricting PL 94-171 Release

Columbus Square (62) Neighborhood 2000 Census Report (PL 94-171)

Demographics (Total)			
Population:	1,949		
White alone:	120	Black or African American alone:	1,796
American Indian and Alaska Native alone:	0	Asian alone:	0
Native Hawaiian and Other Pacific Islander alone:	1	Other:	12
Two or More Races:	20		
Hispanic or Latino (Total)			
Population:	23		
Demographics (18 Years or Older)			
Population:	1,180		
White alone:	111	Black or African American alone:	1,055
American Indian and Alaska Native alone:	0	Asian alone:	0
Native Hawaiian and Other Pacific Islander alone:	1	Other:	2
Two or More Races:	11		
Hispanic or Latino (18 Years or Older)			
Population:	9		
Housing Units			
Total	1,236		
Occupied	776	Vacant	460

Source: US Census Bureau-Redistricting PL 94-171 Release

Downtown West (36) Neighborhood 2000 Census Report (PL 94-171)

Demographics (Total)			
Population:	2,204		
White alone:	979	Black or African American alone:	1,092
American Indian and Alaska Native alone:	14	Asian alone:	44
Native Hawaiian and Other Pacific Islander alone:	1	Other:	27
Two or More Races:	47		
Hispanic or Latino (Total)			
Population:	54		
Demographics (18 Years or Older)			
Population:	2,106		
White alone:	957	Black or African American alone:	1,023
American Indian and Alaska Native alone:	13	Asian alone:	43
Native Hawaiian and Other Pacific Islander alone:	1	Other:	26
Two or More Races:	43		
Hispanic or Latino (18 Years or Older)			
Population:	50		
Housing Units			
Total	2,073		
Occupied	1,654	Vacant	419

Source: US Census Bureau-Redistricting PL 94-171 Release

Hyde Park (65) Neighborhood 2000 Census Report (PL 94-171)

Demographics (Total)			
Population:	3,741		
White alone:	689	Black or African American alone:	2,985
American Indian and Alaska Native alone:	7	Asian alone:	2
Native Hawaiian and Other Pacific Islander alone:	0	Other:	5
Two or More Races:	53		
Hispanic or Latino (Total)			
Population:	22		
Demographics (18 Years or Older)			
Population:	2,244		
White alone:	547	Black or African American alone:	1,654
American Indian and Alaska Native alone:	7	Asian alone:	2
Native Hawaiian and Other Pacific Islander alone:	0	Other:	5
Two or More Races:	29		
Hispanic or Latino (18 Years or Older)			
Population:	15		
Housing Units			
Total	1,764		
Occupied	1,251	Vacant	513

Source: US Census Bureau-Redistricting PL 94-171 Release

JeffVanderLou (59) Neighborhood 2000 Census Report (PL 94-171)

Demographics (Total)			
Population:	6,459		
White alone:	80	Black or African American alone:	6,314
American Indian and Alaska Native alone:	4	Asian alone:	5
Native Hawaiian and Other Pacific Islander alone:	0	Other:	8
Two or More Races:	48		
Hispanic or Latino (Total)			
Population:	31		
Demographics (18 Years or Older)			
Population:	4,432		
White alone:	57	Black or African American alone:	4,330
American Indian and Alaska Native alone:	4	Asian alone:	5
Native Hawaiian and Other Pacific Islander alone:	0	Other:	1
Two or More Races:	35		
Hispanic or Latino (18 Years or Older)			
Population:	21		
Housing Units			
Total	3,463		
Occupied	2,492	Vacant	971

Source: US Census Bureau-Redistricting PL 94-171 Release

Near North Riverfront (64) Neighborhood 2000 Census Report (PL 94-171)

Demographics (Total)			
Population:	648		
White alone:	282	Black or African American alone:	356
American Indian and Alaska Native alone:	3	Asian alone:	4
Native Hawaiian and Other Pacific Islander alone:	0	Other:	0
Two or More Races:	3		
Hispanic or Latino (Total)			
Population:	0		
Demographics (18 Years or Older)			
Population:	580		
White alone:	265	Black or African American alone:	306
American Indian and Alaska Native alone:	3	Asian alone:	4
Native Hawaiian and Other Pacific Islander alone:	0	Other:	0
Two or More Races:	2		
Hispanic or Latino (18 Years or Older)			
Population:	0		
Housing Units			
Total	157		
Occupied	75	Vacant	82

Source: US Census Bureau-Redistricting PL 94-171 Release

Old North St. Louis (63) Neighborhood 2000 Census Report (PL 94-171)

Demographics (Total)			
Population:	1,500		
White alone:	412	Black or African American alone:	1,028
American Indian and Alaska Native alone:	7	Asian alone:	21
Native Hawaiian and Other Pacific Islander alone:	1	Other:	4
Two or More Races:	27		
Hispanic or Latino (Total)			
Population:	9		
Demographics (18 Years or Older)			
Population:	943		
White alone:	333	Black or African American alone:	584
American Indian and Alaska Native alone:	3	Asian alone:	12
Native Hawaiian and Other Pacific Islander alone:	1	Other:	3
Two or More Races:	7		
Hispanic or Latino (18 Years or Older)			
Population:	8		
Housing Units			
Total	1,039		
Occupied	607	Vacant	432

Source: US Census Bureau-Redistricting PL 94-171 Release

St. Louis Place (60) Neighborhood 2000 Census Report (PL 94-171)

Demographics (Total)			
Population:	2,763		
White alone:	283	Black or African American alone:	2,424
American Indian and Alaska Native alone:	23	Asian alone:	1
Native Hawaiian and Other Pacific Islander alone:	1	Other:	8
Two or More Races:	23		
Hispanic or Latino (Total)			
Population:	26		
Demographics (18 Years or Older)			
Population:	1,861		
White alone:	259	Black or African American alone:	1,572
American Indian and Alaska Native alone:	9	Asian alone:	1
Native Hawaiian and Other Pacific Islander alone:	1	Other:	5
Two or More Races:	14		
Hispanic or Latino (18 Years or Older)			
Population:	18		
Housing Units			
Total	1,395		
Occupied	931	Vacant	464

Source: US Census Bureau-Redistricting PL 94-171 Release

2010 CENSUS

Redistricting Release (PL94-171)

City of St. Louis

Ward 6

CITY OF ST. LOUIS
PLANNING & URBAN DESIGN AGENCY
FRANCIS G. SLAY, Mayor

28 February, 2011

Table of Contents

- Cover
- Citywide population map
- Citywide population comparison map (2010 vs. 2000) by 2000 Ward
- Citywide population percentage change map (2010 vs. 2000) by 2000 Ward
    - Citywide population comparison total (2010 vs. 2000)
- Corridor census results
    - North corridor population comparison total (2010 vs. 2000)
    - Central corridor population comparison total (2010 vs. 2000)
    - South corridor population comparison total (2010 vs. 2000)
- Ward
    - Ward population comparison total (2010 vs. 2000)
    - Ward under 18 population comparison total (2010 vs. 2000)
    - Ward over 18 population comparison total (2010 vs. 2000)
- Ward Map
    - Ward population/demographic comparison total (2010 vs. 2000)
- Ward/Neighborhood Map
    - Ward population/demographic 2010 report
    - Neighborhood population/demographic 2010 report
    - Ward population/demographic 2000 report
    - Neighborhood population/demographic 2000 report

About the data:

The P.L. 94-171 summaries (released by US Census Bureau, February 24, 2011) have population totals and summaries by race, Hispanic or Latino, and voting age for all appropriate geographic areas: state, counties or equivalent areas, state legislative districts, voting districts, county subdivisions, school districts, places, American Indian/Alaska Native/Native Hawaiian areas, census tracts, block groups, and blocks.

New for the 2010 Census, housing unit counts will be included as part of the 2010 Census Redistricting Data [P.L. 94-171] Summary Files. Also for 2010, states recommended including school districts as part of the geographic summary levels and a new table on housing unit occupancy status. More data will be released beginning in the summer/fall 2011.

All data aggregated from **Census blocks.**

Census blocks—smallest of census geographic areas, normally bounded by streets or other prominent physical features or by the boundaries of geographic areas. They may be as small as a typical city block that's bounded by four streets/alleys. Blocks are identified by a four-digit number, unique within census tracts for the 2010 Census. Nationally, blocks average about 100 people each.

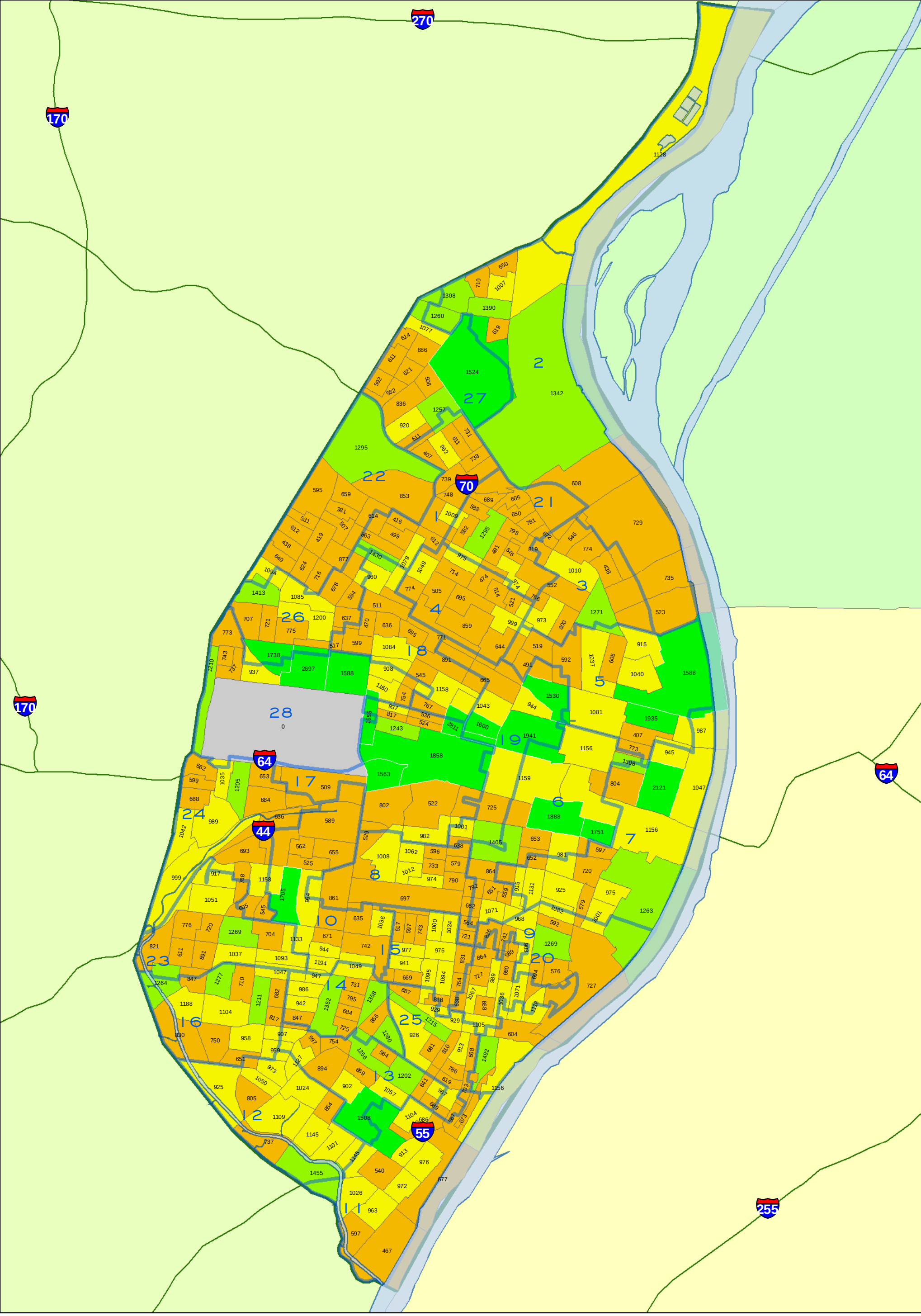

CITY OF ST. LOUIS
PLANNING & URBAN DESIGN AGENCY
FRANCIS G. SLAY, Mayor

TOTAL POPULATION
BY 2010 CENSUS BLOCK GROUP
Citywide

Note: Census 2010 Block Group boundaries are different than 2000 Block Group boundaries.

WARD BOUNDARIES
Census 2010 Block Group
= Population Count
- 0
- 1 - 900
- 901 - 1200
- 1201 - 1500
- 1501 - 2811

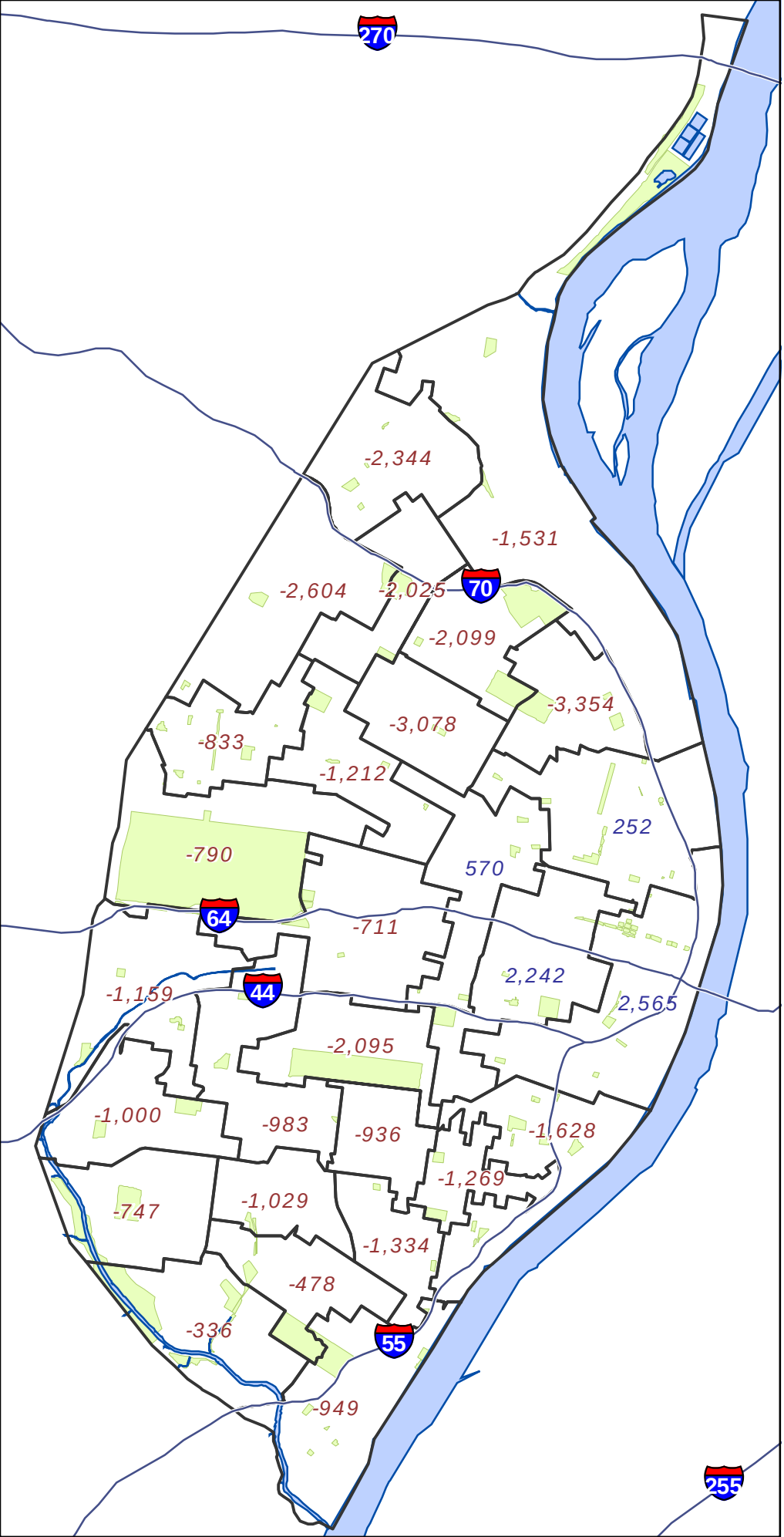

Legend

- State Highway Centerline
- + 1234 Ward with Gain
- - 1234 Ward with Loss
- Mississippi River
- City Parks

0 1 2
Miles

CITY OF ST. LOUIS
PLANNING & URBAN DESIGN AGENCY
FRANCIS G. SLAY, Mayor

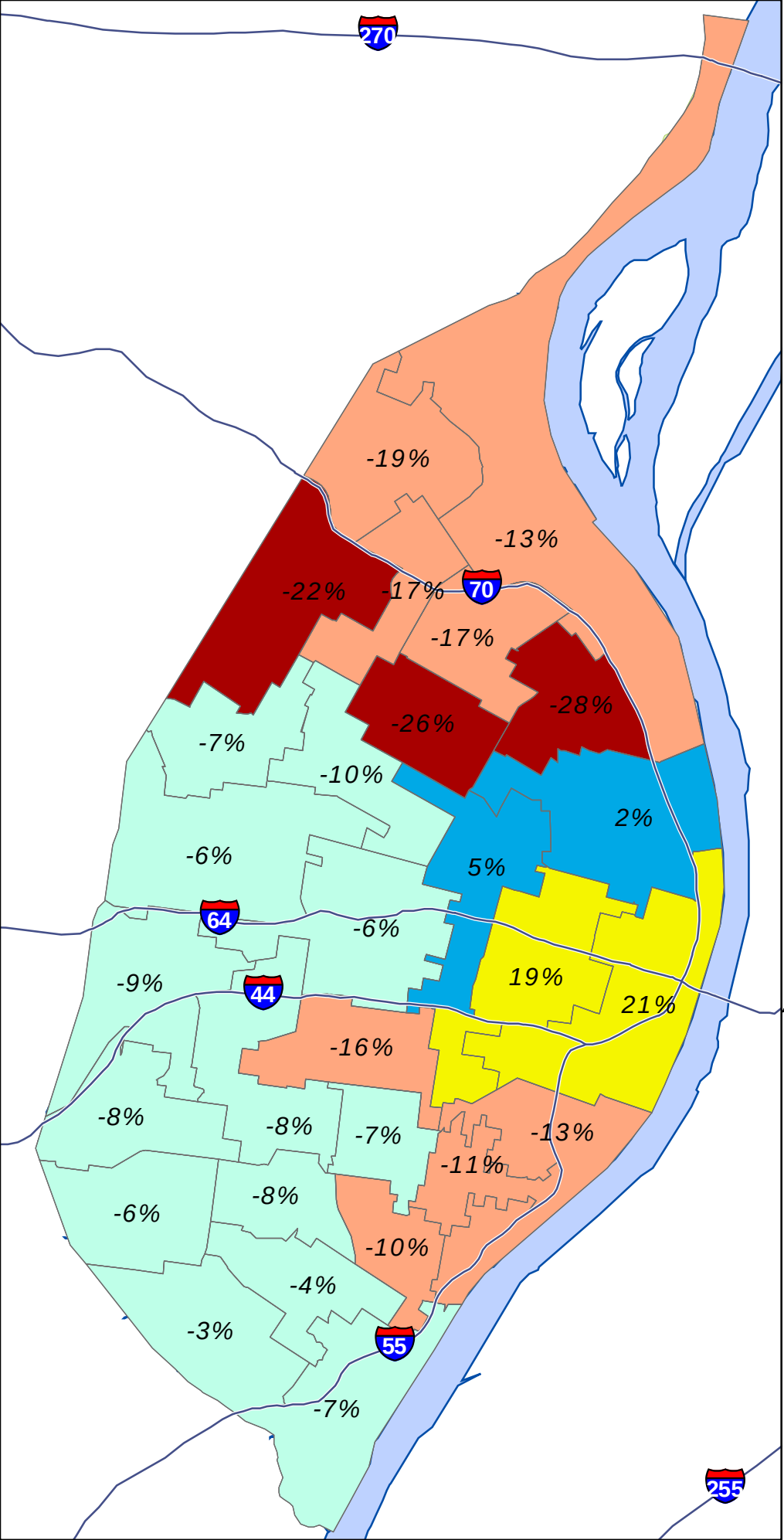

Legend

State Highway Centerline

Ward Boundary

Ward Gain/ Loss percentages

Change in Population

- more than 20% decline
- 20% decline to 10% decline
- 9.9% decline to 0% change
- 0.1% gain to 5% gain
- 5% gain and above
- Mississippi River
- City Parks

0 1 2

Miles

CITY OF ST. LOUIS
PLANNING & URBAN DESIGN AGENCY
FRANCIS G. SLAY, Mayor

2010 CENSUS

Redistricting Release (PL94-171)

City of St. Louis

City Total

CITY OF ST. LOUIS
PLANNING & URBAN DESIGN AGENCY
FRANCIS G. SLAY, Mayor

Census 2010 : North Corridor **

***** North Corridor is area north of Delmar***

Census Comparison	Census 2000	Census 2010	Population Change	Percentage Change
Population:	119,777	100,985	-18,792	-16%
White alone:	4,697	3,691	-1,006	-21%
Black or African American alone:	113,363	94,900	-18,463	-16%
Asian alone:	189	210	21	11%
Other:	215	497	282	131%
American Indian and Alaska Native alone:	219	202	-17	-8%
Native Hawaiian and Other Pacific Islander alone:	12	15	3	25%
Two or More Races:	1,082	1,470	388	36%
Hispanic or Latino (Total)				
Population:	680	1,094	414	61%
Demographics (18 Years or Older)				
Population:	82,743	73,309	-9,434	-11%
White alone:	3,897	3,289	-608	-16%
Black or African American alone:	77,726	68,373	-9,353	-12%
Asian alone:	146	183	37	25%
Other:	120	376	256	213%
American Indian and Alaska Native alone:	143	166	23	16%
Native Hawaiian and Other Pacific Islander alone:	9	10	1	11%
Two or More Races:	702	912	210	30%
Hispanic or Latino (18 Years or Older)				
Population:	439	783	344	78%
Housing Units				
Total	57,519	52,898	-4,621	-8%
Occupied	44,252	38,781	-5,471	-12%
Vacant	13,267	14,117	850	6%

Census 2010 : Central Corridor **

***** Central Corridor is South of Delmar and north of I-44/I-55***

Census Comparison	Census 2000	Census 2010	Population Change	Percentage Change
Population:	56,579	61,450	4,871	8.6%
White alone:	29,206	34,049	4,843	16.6%
Black or African American alone:	23,809	21,496	-2,313	-9.7%
Asian alone:	1,870	3,910	2,040	109.1%
Other:	385	451	66	17.1%
American Indian and Alaska Native alone:	157	149	-8	-5.1%
Native Hawaiian and Other Pacific Islander alone:	18	19	1	5.6%
Two or More Races:	1,134	1,376	242	21.3%
Hispanic or Latino (Total)				
Population:	1,101	1,706	605	55.0%
Demographics (18 Years or Older)				
Population:	46,820	54,126	7,306	15.6%
White alone:	26,537	31,791	5,254	19.8%
Black or African American alone:	17,240	17,090	-150	-0.9%
Asian alone:	1,771	3,737	1,966	111.0%
Other:	302	386	84	27.8%
American Indian and Alaska Native alone:	135	127	-8	-5.9%
Native Hawaiian and Other Pacific Islander alone:	16	17	1	6.3%
Two or More Races:	819	978	159	19.4%
Hispanic or Latino (18 Years or Older)				
Population:	926	1,429	503	54.3%
Housing Units				
Total	32,893	38,239	5,346	16.3%
Occupied	28,199	31,418	3,219	11.4%
Vacant	4,694	6,821	2,127	45.3%

Census 2010 : South Corridor **

***** South Corridor is area south of I-44 and I-55***

Census Comparison	Census 2000	Census 2010	Population Change	Percentage Change
Population:	171,833	156,859	-14,974	-8.7%
White alone:	118,763	102,527	-16,236	-13.7%
Black or African American alone:	41,094	40,764	-330	-0.8%
Asian alone:	4,832	5,171	339	7.0%
Other:	2,183	3,154	971	44.5%
American Indian and Alaska Native alone:	574	487	-87	-15.2%
Native Hawaiian and Other Pacific Islander alone:	64	40	-24	-37.5%
Two or More Races:	4,323	4,716	393	9.1%
Hispanic or Latino (Total)				
Population:	5,241	8,330	3,089	58.9%
Demographics (18 Years or Older)				
Population:	128,969	124,320	-4,649	-3.6%
White alone:	96,668	87,571	-9,097	-9.4%
Black or African American alone:	24,295	27,852	3,557	14.6%
Asian alone:	3,585	3,962	377	10.5%
Other:	1,424	2,025	601	42.2%
American Indian and Alaska Native alone:	430	395	-35	-8.1%
Native Hawaiian and Other Pacific Islander alone:	47	37	-10	-21.3%
Two or More Races:	2,520	2,478	-42	-1.7%
Hispanic or Latino (18 Years or Older)				
Population:	3,599	5,699	2,100	58.3%
Housing Units				
Total	85,942	84,865	-1,077	-1.3%
Occupied	74,625	71,858	-2,767	-3.7%
Vacant	11,317	13,007	1,690	14.9%

Ward Comparison

Total Population

Ward	Population 2000	Population 2010	Population Change	% Change
1	11,900	9,875	-2,025	-17%
2	11,882	10,351	-1,531	-13%
3	11,832	8,478	-3,354	-28%
4	12,043	8,965	-3,078	-26%
5	11,843	12,095	252	2%
6	12,017	14,259	2,242	19%
7	11,990	14,555	2,565	21%
8	12,976	10,881	-2,095	-16%
9	12,951	11,323	-1,628	-13%
10	12,967	11,984	-983	-8%
11	12,945	11,996	-949	-7%
12	12,607	12,271	-336	-3%
13	12,497	12,019	-478	-4%
14	12,991	11,962	-1,029	-8%
15	12,982	12,046	-936	-7%
16	12,999	12,252	-747	-6%
17	12,771	12,060	-711	-6%
18	12,149	10,937	-1,212	-10%
19	11,832	12,402	570	5%
20	11,931	10,662	-1,269	-11%
21	12,633	10,534	-2,099	-17%
22	11,906	9,302	-2,604	-22%
23	12,961	11,961	-1,000	-8%
24	12,903	11,744	-1,159	-9%
25	12,991	11,657	-1,334	-10%
26	11,940	11,107	-833	-7%
27	12,178	9,834	-2,344	-19%
28	12,572	11,782	-790	-6%
TOTALS	*348,189*	*319,294*	*-28,895*	*-8%*

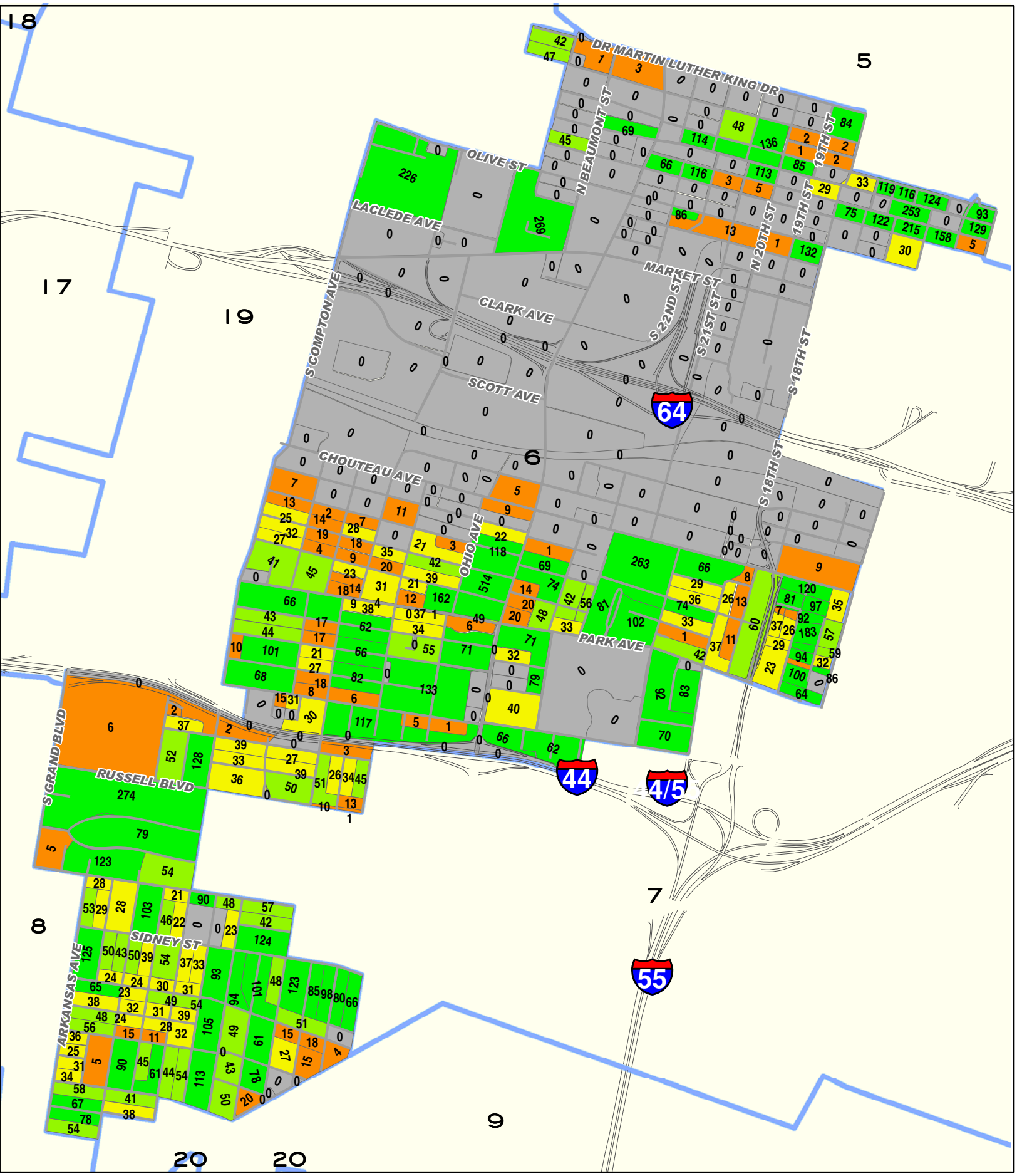

0 0.25 0.5 Miles

CITY OF ST. LOUIS
PLANNING & URBAN DESIGN AGENCY
FRANCIS G. SLAY, MAYOR

Total Population by 2010 Census Block

Ward 06

Ward Boundaries 2010 Census Blocks

- 0
- 1 - 20
- 21 - 40
- 41 - 60
- 60 +

Ward 6 2010 to 2000 Comparison Census Report (PL 94-171)			
Demographics (Total)			
	2010	2000	% Change
Population:	14,259	12,017	18.66%
White alone:	5,927	3,872	53.07%
Black or African American alone:	7,621	7,666	-0.59%
American Indian and Alaska Native alone:	33	45	-26.67%
Asian alone:	257	133	93.23%
Native Hawaiian and Other Pacific Islander alone:	3	4	-25.00%
Other:	134	84	59.52%
Two or More Races:	284	213	33.33%
Hispanic or Latino (Total)			
Population:	361	254	42.13%
Demographics (18 Years or Older)			
Population:	11,351	8,423	34.76%
White alone:	5,416	3,332	62.55%
Black or African American alone:	5,431	4,763	14.02%
American Indian and Alaska Native alone:	27	37	-27.03%
Asian alone:	229	102	124.51%
Native Hawaiian and Other Pacific Islander alone:	3	3	0.00%
Other:	90	53	69.81%
Two or More Races:	155	133	16.54%
Hispanic or Latino (18 Years or Older)			
Population:	271	170	59.41%
Housing Units			
Total	8,381	6,314	32.74%
Occupied	6,930	5,061	36.93%
Vacant	1,451	1,253	15.80%
Source: US Census Bureau-Redistricting PL 94-171 Release			

2001 Ward Boundaries and Neighborhoods

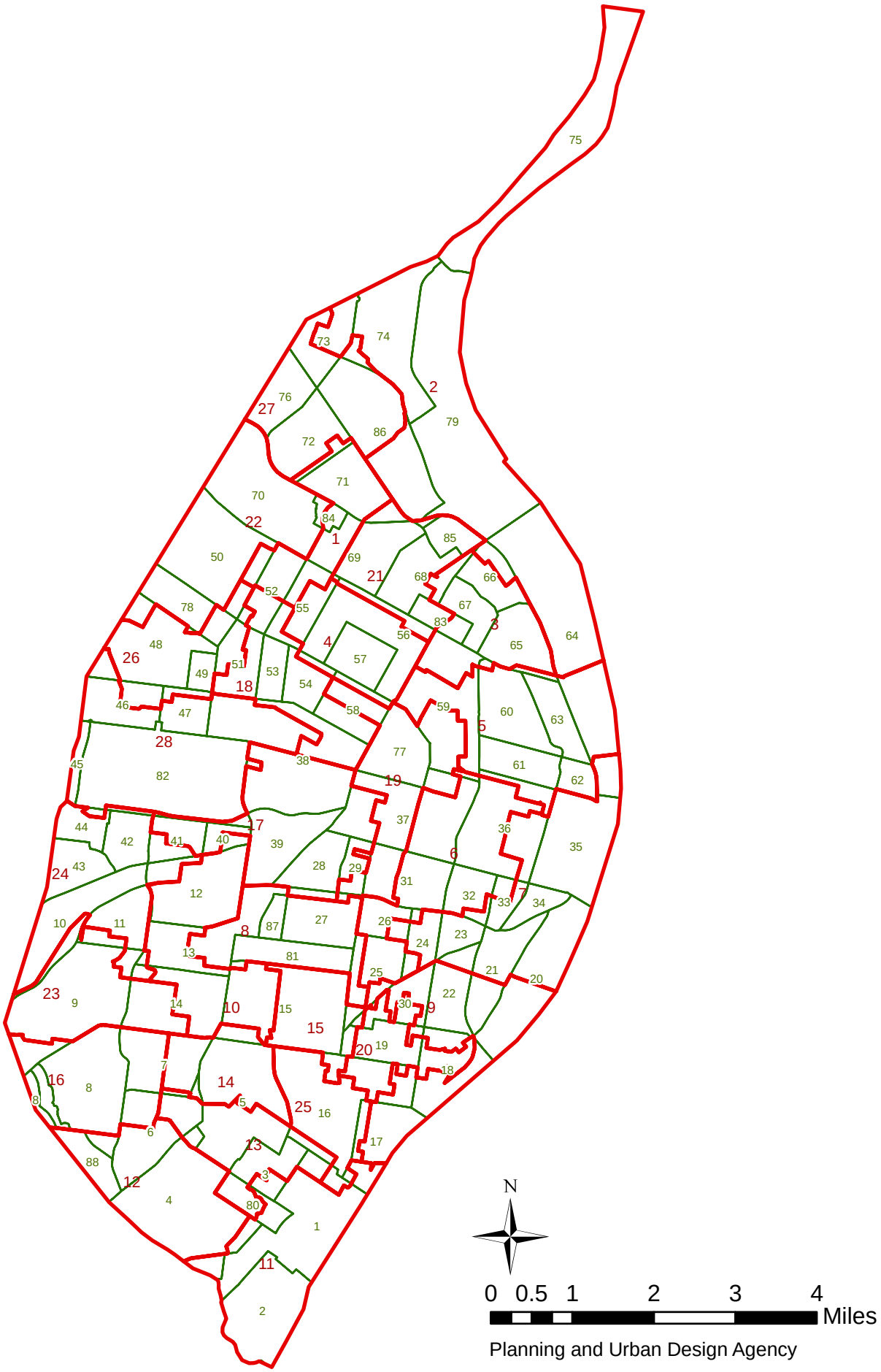

Planning and Urban Design Agency

Ward 6 2010 Census Report (PL 94-171)

Demographics (Total)			
Population:	14,259		
White alone:	5,927	Black or African American alone:	7,621
American Indian and Alaska Native alone:	33	Asian alone:	257
Native Hawaiian and Other Pacific Islander alone:	3	Other:	134
Two or More Races:	284		
Hispanic or Latino (Total)			
Population:	361		
Demographics (18 Years or Older)			
Population:	11,351		
White alone:	5,416	Black or African American alone:	5,431
American Indian and Alaska Native alone:	27	Asian alone:	229
Native Hawaiian and Other Pacific Islander alone:	3	Other:	90
Two or More Races:	155		
Hispanic or Latino (18 Years or Older)			
Population:	271		
Housing Units			
Total	8,381		
Occupied	6,930	Vacant	1,451

Source: US Census Bureau-Redistricting PL 94-171 Release

Compton Heights (26) Neighborhood 2010 Census Report (PL 94-171)

Demographics (Total)			
Population:	1,315		
White alone:	933	Black or African American alone:	280
American Indian and Alaska Native alone:	3	Asian alone:	51
Native Hawaiian and Other Pacific Islander alone:	0	Other:	5
Two or More Races:	43		
Hispanic or Latino (Total)			
Population:	26		
Demographics (18 Years or Older)			
Population:	1,087		
White alone:	787	Black or African American alone:	232
American Indian and Alaska Native alone:	3	Asian alone:	45
Native Hawaiian and Other Pacific Islander alone:	0	Other:	3
Two or More Races:	17		
Hispanic or Latino (18 Years or Older)			
Population:	23		
Housing Units			
Total	728		
Occupied	618	Vacant	110

Source: US Census Bureau-Redistricting PL 94-171 Release

Downtown West (36) Neighborhood 2010 Census Report (PL 94-171)

Demographics (Total)			
Population:	3,940		
White alone:	2,219	Black or African American alone:	1,455
American Indian and Alaska Native alone:	10	Asian alone:	147
Native Hawaiian and Other Pacific Islander alone:	0	Other:	34
Two or More Races:	75		
Hispanic or Latino (Total)			
Population:	101		
Demographics (18 Years or Older)			
Population:	3,709		
White alone:	2,150	Black or African American alone:	1,324
American Indian and Alaska Native alone:	9	Asian alone:	137
Native Hawaiian and Other Pacific Islander alone:	0	Other:	28
Two or More Races:	61		
Hispanic or Latino (18 Years or Older)			
Population:	91		
Housing Units			
Total	4,122		
Occupied	2,444	Vacant	1,678

Source: US Census Bureau-Redistricting PL 94-171 Release

Fox Park (24) Neighborhood 2010 Census Report (PL 94-171)

Demographics (Total)			
Population:	2,632		
White alone:	849	Black or African American alone:	1,612
American Indian and Alaska Native alone:	10	Asian alone:	32
Native Hawaiian and Other Pacific Islander alone:	0	Other:	62
Two or More Races:	67		
Hispanic or Latino (Total)			
Population:	123		
Demographics (18 Years or Older)			
Population:	1,897		
White alone:	733	Black or African American alone:	1,074
American Indian and Alaska Native alone:	8	Asian alone:	26
Native Hawaiian and Other Pacific Islander alone:	0	Other:	38
Two or More Races:	18		
Hispanic or Latino (18 Years or Older)			
Population:	79		
Housing Units			
Total	1,423		
Occupied	1,061	Vacant	362

Source: US Census Bureau-Redistricting PL 94-171 Release

JeffVanderLou (59) Neighborhood 2010 Census Report (PL 94-171)

Demographics (Total)			
Population:	5,557		
White alone:	74	Black or African American alone:	5,399
American Indian and Alaska Native alone:	8	Asian alone:	4
Native Hawaiian and Other Pacific Islander alone:	0	Other:	8
Two or More Races:	64		
Hispanic or Latino (Total)			
Population:	32		
Demographics (18 Years or Older)			
Population:	3,954		
White alone:	65	Black or African American alone:	3,840
American Indian and Alaska Native alone:	7	Asian alone:	4
Native Hawaiian and Other Pacific Islander alone:	0	Other:	4
Two or More Races:	34		
Hispanic or Latino (18 Years or Older)			
Population:	18		
Housing Units			
Total	3,015		
Occupied	2,220	Vacant	795

Source: US Census Bureau-Redistricting PL 94-171 Release

Lafayette Square (32) Neighborhood 2010 Census Report (PL 94-171)

Demographics (Total)			
Population:	2,078		
White alone:	1,672	Black or African American alone:	281
American Indian and Alaska Native alone:	2	Asian alone:	55
Native Hawaiian and Other Pacific Islander alone:	0	Other:	15
Two or More Races:	53		
Hispanic or Latino (Total)			
Population:	62		
Demographics (18 Years or Older)			
Population:	1,864		
White alone:	1,531	Black or African American alone:	240
American Indian and Alaska Native alone:	2	Asian alone:	48
Native Hawaiian and Other Pacific Islander alone:	0	Other:	13
Two or More Races:	30		
Hispanic or Latino (18 Years or Older)			
Population:	50		
Housing Units			
Total	1,319		
Occupied	1,178	Vacant	141

Source: US Census Bureau-Redistricting PL 94-171 Release

Midtown (37) Neighborhood 2010 Census Report (PL 94-171)

Demographics (Total)			
Population:	5,652		
White alone:	3,500	Black or African American alone:	1,457
American Indian and Alaska Native alone:	10	Asian alone:	519
Native Hawaiian and Other Pacific Islander alone:	3	Other:	51
Two or More Races:	112		
Hispanic or Latino (Total)			
Population:	156		
Demographics (18 Years or Older)			
Population:	5,529		
White alone:	3,488	Black or African American alone:	1,354
American Indian and Alaska Native alone:	10	Asian alone:	515
Native Hawaiian and Other Pacific Islander alone:	3	Other:	51
Two or More Races:	108		
Hispanic or Latino (18 Years or Older)			
Population:	155		
Housing Units			
Total	1,514		
Occupied	1,187	Vacant	327

Source: US Census Bureau-Redistricting PL 94-171 Release

Peabody, Darst, Webbe (33) Neighborhood 2010 Census Report (PL 94-171)

Demographics (Total)			
Population:	2,378		
White alone:	246	Black or African American alone:	2,081
American Indian and Alaska Native alone:	3	Asian alone:	8
Native Hawaiian and Other Pacific Islander alone:	0	Other:	4
Two or More Races:	36		
Hispanic or Latino (Total)			
Population:	11		
Demographics (18 Years or Older)			
Population:	1,411		
White alone:	242	Black or African American alone:	1,142
American Indian and Alaska Native alone:	1	Asian alone:	6
Native Hawaiian and Other Pacific Islander alone:	0	Other:	1
Two or More Races:	19		
Hispanic or Latino (18 Years or Older)			
Population:	7		
Housing Units			
Total	1,047		
Occupied	960	Vacant	87

Source: US Census Bureau-Redistricting PL 94-171 Release

The Gate District (31) Neighborhood 2010 Census Report (PL 94-171)

Demographics (Total)			
Population:	3,456		
White alone:	499	Black or African American alone:	2,842
American Indian and Alaska Native alone:	6	Asian alone:	44
Native Hawaiian and Other Pacific Islander alone:	0	Other:	15
Two or More Races:	50		
Hispanic or Latino (Total)			
Population:	39		
Demographics (18 Years or Older)			
Population:	2,613		
White alone:	464	Black or African American alone:	2,066
American Indian and Alaska Native alone:	5	Asian alone:	41
Native Hawaiian and Other Pacific Islander alone:	0	Other:	9
Two or More Races:	28		
Hispanic or Latino (18 Years or Older)			
Population:	25		
Housing Units			
Total	1,744		
Occupied	1,532	Vacant	212

Source: US Census Bureau-Redistricting PL 94-171 Release

Tower Grove East (25) Neighborhood 2010 Census Report (PL 94-171)

Demographics (Total)			
Population:	5,853		
White alone:	2,685	Black or African American alone:	2,563
American Indian and Alaska Native alone:	17	Asian alone:	310
Native Hawaiian and Other Pacific Islander alone:	2	Other:	120
Two or More Races:	156		
Hispanic or Latino (Total)			
Population:	286		
Demographics (18 Years or Older)			
Population:	4,604		
White alone:	2,369	Black or African American alone:	1,808
American Indian and Alaska Native alone:	15	Asian alone:	236
Native Hawaiian and Other Pacific Islander alone:	2	Other:	91
Two or More Races:	83		
Hispanic or Latino (18 Years or Older)			
Population:	211		
Housing Units			
Total	3,311		
Occupied	2,615	Vacant	696

Source: US Census Bureau-Redistricting PL 94-171 Release

Ward 6 2000 Census Report (PL 94-171)

Demographics (Total)			
Population:	12,017		
White alone:	3,872	Black or African American alone:	7,666
American Indian and Alaska Native alone:	45	Asian alone:	133
Native Hawaiian and Other Pacific Islander alone:	4	Other:	84
Two or More Races:	213		
Hispanic or Latino (Total)			
Population:	254		
Demographics (18 Years or Older)			
Population:	8,423		
White alone:	3,332	Black or African American alone:	4,763
American Indian and Alaska Native alone:	37	Asian alone:	102
Native Hawaiian and Other Pacific Islander alone:	3	Other:	53
Two or More Races:	133		
Hispanic or Latino (18 Years or Older)			
Population:	170		
Housing Units			
Total	6,314		
Occupied	5,061	Vacant	1,253

Source: US Census Bureau-Redistricting PL 94-171 Release

Compton Heights (26) Neighborhood 2000 Census Report (PL 94-171)

Demographics (Total)			
Population:	1,448		
White alone:	957	Black or African American alone:	429
American Indian and Alaska Native alone:	3	Asian alone:	25
Native Hawaiian and Other Pacific Islander alone:	0	Other:	5
Two or More Races:	29		
Hispanic or Latino (Total)			
Population:	13		
Demographics (18 Years or Older)			
Population:	1,151		
White alone:	784	Black or African American alone:	323
American Indian and Alaska Native alone:	1	Asian alone:	21
Native Hawaiian and Other Pacific Islander alone:	0	Other:	4
Two or More Races:	18		
Hispanic or Latino (18 Years or Older)			
Population:	10		
Housing Units			
Total	688		
Occupied	607	Vacant	81

Source: US Census Bureau-Redistricting PL 94-171 Release

Downtown West (36) Neighborhood 2000 Census Report (PL 94-171)

Demographics (Total)			
Population:	2,204		
White alone:	979	Black or African American alone:	1,092
American Indian and Alaska Native alone:	14	Asian alone:	44
Native Hawaiian and Other Pacific Islander alone:	1	Other:	27
Two or More Races:	47		
Hispanic or Latino (Total)			
Population:	54		
Demographics (18 Years or Older)			
Population:	2,106		
White alone:	957	Black or African American alone:	1,023
American Indian and Alaska Native alone:	13	Asian alone:	43
Native Hawaiian and Other Pacific Islander alone:	1	Other:	26
Two or More Races:	43		
Hispanic or Latino (18 Years or Older)			
Population:	50		
Housing Units			
Total	2,073		
Occupied	1,654	Vacant	419

Source: US Census Bureau-Redistricting PL 94-171 Release

Fox Park (24) Neighborhood 2000 Census Report (PL 94-171)

Demographics (Total)			
Population:	3,175		
White alone:	970	Black or African American alone:	2,036
American Indian and Alaska Native alone:	13	Asian alone:	34
Native Hawaiian and Other Pacific Islander alone:	2	Other:	57
Two or More Races:	63		
Hispanic or Latino (Total)			
Population:	174		
Demographics (18 Years or Older)			
Population:	2,050		
White alone:	786	Black or African American alone:	1,170
American Indian and Alaska Native alone:	9	Asian alone:	26
Native Hawaiian and Other Pacific Islander alone:	2	Other:	26
Two or More Races:	31		
Hispanic or Latino (18 Years or Older)			
Population:	99		
Housing Units			
Total	1,555		
Occupied	1,105	Vacant	450

Source: US Census Bureau-Redistricting PL 94-171 Release

JeffVanderLou (59) Neighborhood 2000 Census Report (PL 94-171)

Demographics (Total)			
Population:	6,459		
White alone:	80	Black or African American alone:	6,314
American Indian and Alaska Native alone:	4	Asian alone:	5
Native Hawaiian and Other Pacific Islander alone:	0	Other:	8
Two or More Races:	48		
Hispanic or Latino (Total)			
Population:	31		
Demographics (18 Years or Older)			
Population:	4,432		
White alone:	57	Black or African American alone:	4,330
American Indian and Alaska Native alone:	4	Asian alone:	5
Native Hawaiian and Other Pacific Islander alone:	0	Other:	1
Two or More Races:	35		
Hispanic or Latino (18 Years or Older)			
Population:	21		
Housing Units			
Total	3,463		
Occupied	2,492	Vacant	971

Source: US Census Bureau-Redistricting PL 94-171 Release

Lafayette Square (32) Neighborhood 2000 Census Report (PL 94-171)

Demographics (Total)			
Population:	1,761		
White alone:	1,204	Black or African American alone:	495
American Indian and Alaska Native alone:	6	Asian alone:	17
Native Hawaiian and Other Pacific Islander alone:	0	Other:	7
Two or More Races:	32		
Hispanic or Latino (Total)			
Population:	24		
Demographics (18 Years or Older)			
Population:	1,478		
White alone:	1,071	Black or African American alone:	365
American Indian and Alaska Native alone:	5	Asian alone:	14
Native Hawaiian and Other Pacific Islander alone:	0	Other:	3
Two or More Races:	20		
Hispanic or Latino (18 Years or Older)			
Population:	22		
Housing Units			
Total	1,007		
Occupied	888	Vacant	119

Source: US Census Bureau-Redistricting PL 94-171 Release

Midtown (37) Neighborhood 2000 Census Report (PL 94-171)

Demographics (Total)			
Population:	4,408		
White alone:	2,876	Black or African American alone:	1,203
American Indian and Alaska Native alone:	10	Asian alone:	203
Native Hawaiian and Other Pacific Islander alone:	1	Other:	44
Two or More Races:	71		
Hispanic or Latino (Total)			
Population:	136		
Demographics (18 Years or Older)			
Population:	4,222		
White alone:	2,857	Black or African American alone:	1,046
American Indian and Alaska Native alone:	10	Asian alone:	197
Native Hawaiian and Other Pacific Islander alone:	1	Other:	43
Two or More Races:	68		
Hispanic or Latino (18 Years or Older)			
Population:	133		
Housing Units			
Total	1,532		
Occupied	1,242	Vacant	290

Source: US Census Bureau-Redistricting PL 94-171 Release

Peabody, Darst, Webbe (33) Neighborhood 2000 Census Report (PL 94-171)

Demographics (Total)			
Population:	1,460		
White alone:	44	Black or African American alone:	1,396
American Indian and Alaska Native alone:	3	Asian alone:	1
Native Hawaiian and Other Pacific Islander alone:	1	Other:	0
Two or More Races:	15		
Hispanic or Latino (Total)			
Population:	19		
Demographics (18 Years or Older)			
Population:	757		
White alone:	41	Black or African American alone:	703
American Indian and Alaska Native alone:	2	Asian alone:	1
Native Hawaiian and Other Pacific Islander alone:	0	Other:	0
Two or More Races:	10		
Hispanic or Latino (18 Years or Older)			
Population:	10		
Housing Units			
Total	779		
Occupied	560	Vacant	219

Source: US Census Bureau-Redistricting PL 94-171 Release

The Gate District (31) Neighborhood 2000 Census Report (PL 94-171)

Demographics (Total)			
Population:	3,491		
White alone:	351	Black or African American alone:	3,027
American Indian and Alaska Native alone:	7	Asian alone:	18
Native Hawaiian and Other Pacific Islander alone:	1	Other:	20
Two or More Races:	67		
Hispanic or Latino (Total)			
Population:	38		
Demographics (18 Years or Older)			
Population:	2,452		
White alone:	328	Black or African American alone:	2,058
American Indian and Alaska Native alone:	5	Asian alone:	8
Native Hawaiian and Other Pacific Islander alone:	0	Other:	14
Two or More Races:	39		
Hispanic or Latino (18 Years or Older)			
Population:	28		
Housing Units			
Total	1,636		
Occupied	1,354	Vacant	282

Source: US Census Bureau-Redistricting PL 94-171 Release

Tower Grove East (25) Neighborhood 2000 Census Report (PL 94-171)

Demographics (Total)			
Population:	7,211		
White alone:	2,711	Black or African American alone:	3,717
American Indian and Alaska Native alone:	19	Asian alone:	452
Native Hawaiian and Other Pacific Islander alone:	4	Other:	87
Two or More Races:	221		
Hispanic or Latino (Total)			
Population:	209		
Demographics (18 Years or Older)			
Population:	4,922		
White alone:	2,278	Black or African American alone:	2,111
American Indian and Alaska Native alone:	14	Asian alone:	317
Native Hawaiian and Other Pacific Islander alone:	4	Other:	61
Two or More Races:	137		
Hispanic or Latino (18 Years or Older)			
Population:	149		
Housing Units			
Total	3,493		
Occupied	2,771	Vacant	722

Source: US Census Bureau-Redistricting PL 94-171 Release

2010 CENSUS

Redistricting Release (PL94-171)

City of St. Louis

Ward 7

CITY OF ST. LOUIS
PLANNING & URBAN DESIGN AGENCY
FRANCIS G. SLAY, Mayor

28 February, 2011

Table of Contents

- Cover
- Citywide population map
- Citywide population comparison map (2010 vs. 2000) by 2000 Ward
- Citywide population percentage change map (2010 vs. 2000) by 2000 Ward
    - Citywide population comparison total (2010 vs. 2000)
- Corridor census results
    - North corridor population comparison total (2010 vs. 2000)
    - Central corridor population comparison total (2010 vs. 2000)
    - South corridor population comparison total (2010 vs. 2000)
- Ward
    - Ward population comparison total (2010 vs. 2000)
    - Ward under 18 population comparison total (2010 vs. 2000)
    - Ward over 18 population comparison total (2010 vs. 2000)
- Ward Map
    - Ward population/demographic comparison total (2010 vs. 2000)
- Ward/Neighborhood Map
    - Ward population/demographic 2010 report
    - Neighborhood population/demographic 2010 report
    - Ward population/demographic 2000 report
    - Neighborhood population/demographic 2000 report

About the data:

The P.L. 94-171 summaries (released by US Census Bureau, February 24, 2011) have population totals and summaries by race, Hispanic or Latino, and voting age for all appropriate geographic areas: state, counties or equivalent areas, state legislative districts, voting districts, county subdivisions, school districts, places, American Indian/Alaska Native/Native Hawaiian areas, census tracts, block groups, and blocks.

New for the 2010 Census, housing unit counts will be included as part of the 2010 Census Redistricting Data [P.L. 94-171] Summary Files. Also for 2010, states recommended including school districts as part of the geographic summary levels and a new table on housing unit occupancy status. More data will be released beginning in the summer/fall 2011.

All data aggregated from **Census blocks.**

Census blocks—smallest of census geographic areas, normally bounded by streets or other prominent physical features or by the boundaries of geographic areas. They may be as small as a typical city block that's bounded by four streets/alleys. Blocks are identified by a four-digit number, unique within census tracts for the 2010 Census. Nationally, blocks average about 100 people each.

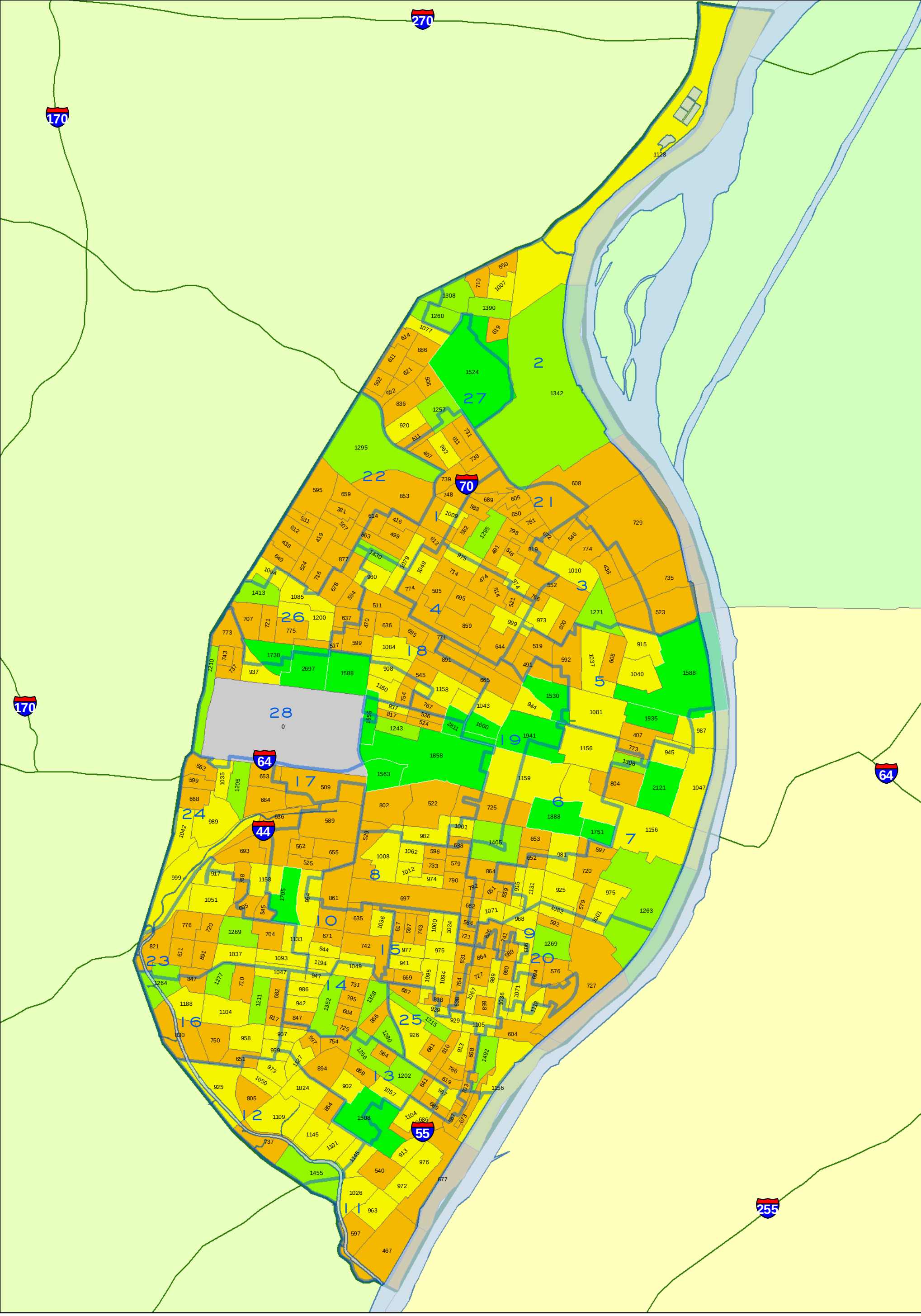

CITY OF ST. LOUIS
PLANNING & URBAN DESIGN AGENCY
FRANCIS G. SLAY, Mayor

TOTAL POPULATION
BY 2010 CENSUS BLOCK GROUP
Citywide

Note: Census 2010 Block Group boundaries are different than 2000 Block Group boundaries.

WARD BOUNDARIES
Census 2010 Block Group
= Population Count
- 0
- 1 - 900
- 901 - 1200
- 1201 - 1500
- 1501 - 2811

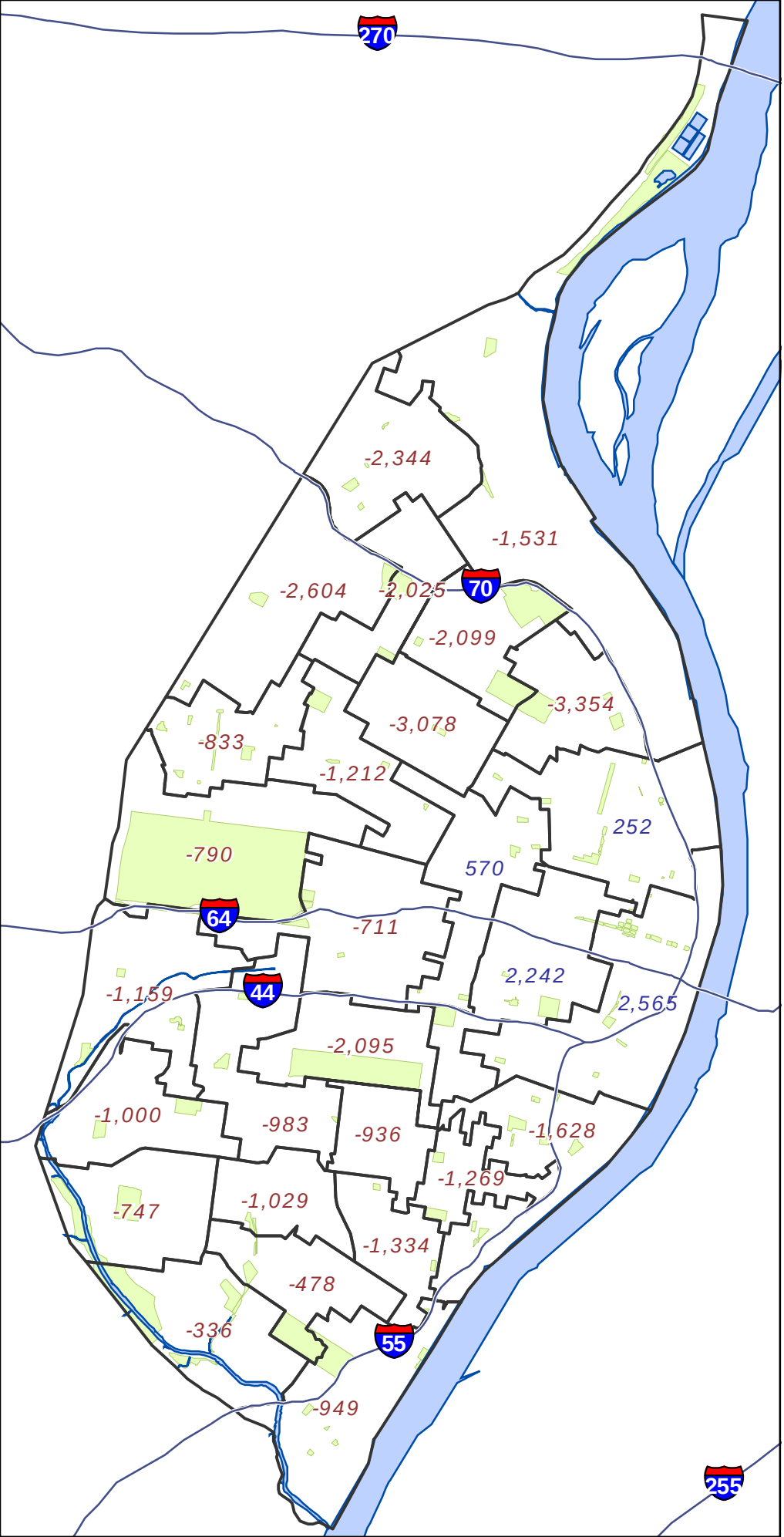

Legend

- State Highway Centerline
- + 1234 Ward with Gain
- - 1234 Ward with Loss
- Mississippi River
- City Parks

0 1 2
Miles

CITY OF ST. LOUIS
PLANNING & URBAN DESIGN AGENCY
FRANCIS G. SLAY, Mayor

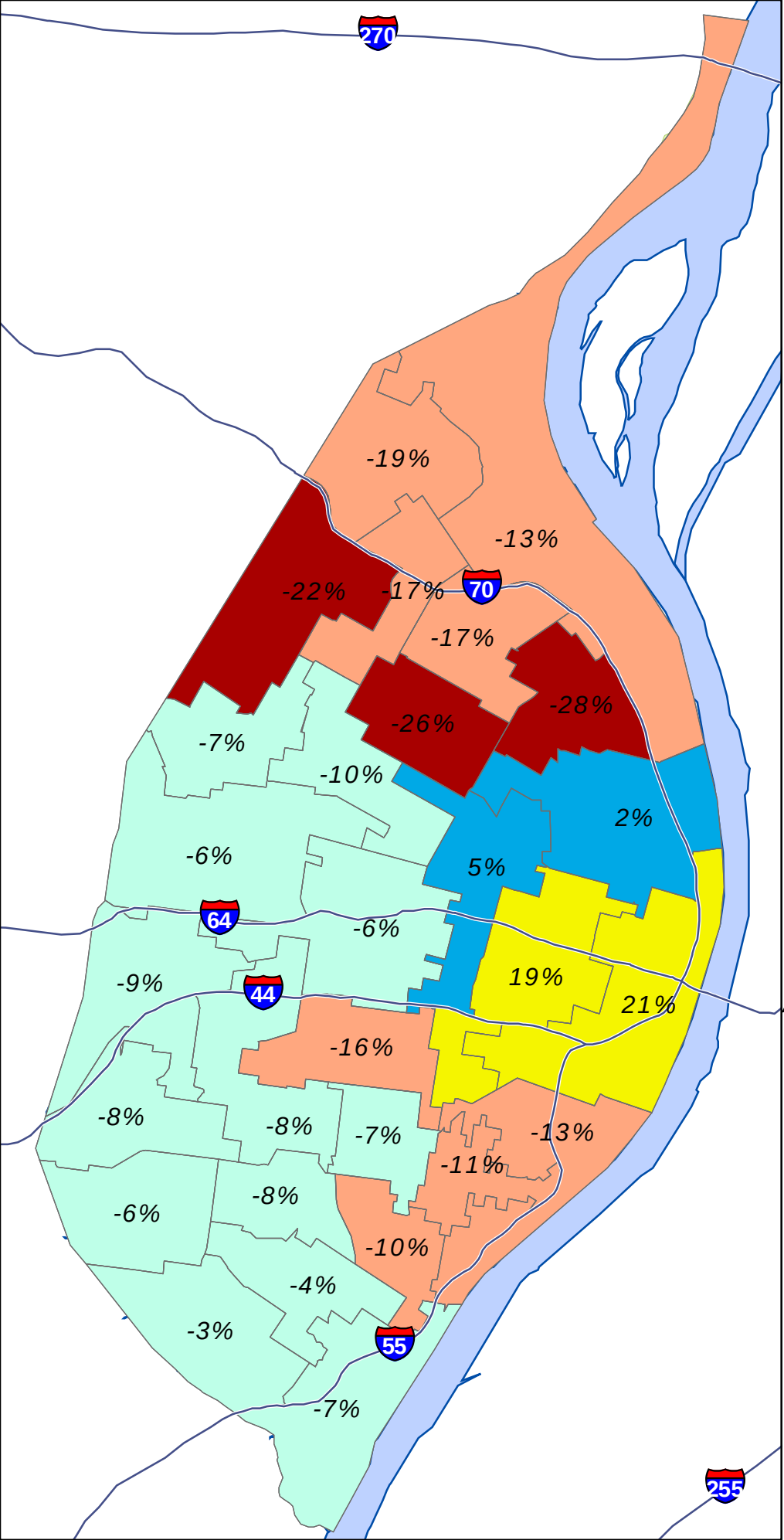

Legend

State Highway Centerline

Ward Boundary

Ward Gain/ Loss percentages

Change in Population

- more than 20% decline
- 20% decline to 10% decline
- 9.9% decline to 0% change
- 0.1% gain to 5% gain
- 5% gain and above
- Mississippi River
- City Parks

0 1 2

Miles

CITY OF ST. LOUIS
PLANNING & URBAN DESIGN AGENCY
FRANCIS G. SLAY, Mayor

2010 CENSUS

Redistricting Release (PL94-171)

City of St. Louis

City Total

CITY OF ST. LOUIS
PLANNING & URBAN DESIGN AGENCY
FRANCIS G. SLAY, Mayor

Census 2010 : North Corridor **

***** North Corridor is area north of Delmar***

Census Comparison	Census 2000	Census 2010	Population Change	Percentage Change
Population:	119,777	100,985	-18,792	-16%
White alone:	4,697	3,691	-1,006	-21%
Black or African American alone:	113,363	94,900	-18,463	-16%
Asian alone:	189	210	21	11%
Other:	215	497	282	131%
American Indian and Alaska Native alone:	219	202	-17	-8%
Native Hawaiian and Other Pacific Islander alone:	12	15	3	25%
Two or More Races:	1,082	1,470	388	36%
Hispanic or Latino (Total)				
Population:	680	1,094	414	61%
Demographics (18 Years or Older)				
Population:	82,743	73,309	-9,434	-11%
White alone:	3,897	3,289	-608	-16%
Black or African American alone:	77,726	68,373	-9,353	-12%
Asian alone:	146	183	37	25%
Other:	120	376	256	213%
American Indian and Alaska Native alone:	143	166	23	16%
Native Hawaiian and Other Pacific Islander alone:	9	10	1	11%
Two or More Races:	702	912	210	30%
Hispanic or Latino (18 Years or Older)				
Population:	439	783	344	78%
Housing Units				
Total	57,519	52,898	-4,621	-8%
Occupied	44,252	38,781	-5,471	-12%
Vacant	13,267	14,117	850	6%

Census 2010 : Central Corridor **

***** Central Corridor is South of Delmar and north of I-44/I-55***

Census Comparison	Census 2000	Census 2010	Population Change	Percentage Change
Population:	56,579	61,450	4,871	8.6%
White alone:	29,206	34,049	4,843	16.6%
Black or African American alone:	23,809	21,496	-2,313	-9.7%
Asian alone:	1,870	3,910	2,040	109.1%
Other:	385	451	66	17.1%
American Indian and Alaska Native alone:	157	149	-8	-5.1%
Native Hawaiian and Other Pacific Islander alone:	18	19	1	5.6%
Two or More Races:	1,134	1,376	242	21.3%
Hispanic or Latino (Total)				
Population:	1,101	1,706	605	55.0%
Demographics (18 Years or Older)				
Population:	46,820	54,126	7,306	15.6%
White alone:	26,537	31,791	5,254	19.8%
Black or African American alone:	17,240	17,090	-150	-0.9%
Asian alone:	1,771	3,737	1,966	111.0%
Other:	302	386	84	27.8%
American Indian and Alaska Native alone:	135	127	-8	-5.9%
Native Hawaiian and Other Pacific Islander alone:	16	17	1	6.3%
Two or More Races:	819	978	159	19.4%
Hispanic or Latino (18 Years or Older)				
Population:	926	1,429	503	54.3%
Housing Units				
Total	32,893	38,239	5,346	16.3%
Occupied	28,199	31,418	3,219	11.4%
Vacant	4,694	6,821	2,127	45.3%

Census 2010 : South Corridor **

***** South Corridor is area south of I-44 and I-55***

Census Comparison	Census 2000	Census 2010	Population Change	Percentage Change
Population:	171,833	156,859	-14,974	-8.7%
White alone:	118,763	102,527	-16,236	-13.7%
Black or African American alone:	41,094	40,764	-330	-0.8%
Asian alone:	4,832	5,171	339	7.0%
Other:	2,183	3,154	971	44.5%
American Indian and Alaska Native alone:	574	487	-87	-15.2%
Native Hawaiian and Other Pacific Islander alone:	64	40	-24	-37.5%
Two or More Races:	4,323	4,716	393	9.1%
Hispanic or Latino (Total)				
Population:	5,241	8,330	3,089	58.9%
Demographics (18 Years or Older)				
Population:	128,969	124,320	-4,649	-3.6%
White alone:	96,668	87,571	-9,097	-9.4%
Black or African American alone:	24,295	27,852	3,557	14.6%
Asian alone:	3,585	3,962	377	10.5%
Other:	1,424	2,025	601	42.2%
American Indian and Alaska Native alone:	430	395	-35	-8.1%
Native Hawaiian and Other Pacific Islander alone:	47	37	-10	-21.3%
Two or More Races:	2,520	2,478	-42	-1.7%
Hispanic or Latino (18 Years or Older)				
Population:	3,599	5,699	2,100	58.3%
Housing Units				
Total	85,942	84,865	-1,077	-1.3%
Occupied	74,625	71,858	-2,767	-3.7%
Vacant	11,317	13,007	1,690	14.9%

Ward Comparison

Total Population

Ward	Population 2000	Population 2010	Population Change	% Change
1	11,900	9,875	-2,025	-17%
2	11,882	10,351	-1,531	-13%
3	11,832	8,478	-3,354	-28%
4	12,043	8,965	-3,078	-26%
5	11,843	12,095	252	2%
6	12,017	14,259	2,242	19%
7	11,990	14,555	2,565	21%
8	12,976	10,881	-2,095	-16%
9	12,951	11,323	-1,628	-13%
10	12,967	11,984	-983	-8%
11	12,945	11,996	-949	-7%
12	12,607	12,271	-336	-3%
13	12,497	12,019	-478	-4%
14	12,991	11,962	-1,029	-8%
15	12,982	12,046	-936	-7%
16	12,999	12,252	-747	-6%
17	12,771	12,060	-711	-6%
18	12,149	10,937	-1,212	-10%
19	11,832	12,402	570	5%
20	11,931	10,662	-1,269	-11%
21	12,633	10,534	-2,099	-17%
22	11,906	9,302	-2,604	-22%
23	12,961	11,961	-1,000	-8%
24	12,903	11,744	-1,159	-9%
25	12,991	11,657	-1,334	-10%
26	11,940	11,107	-833	-7%
27	12,178	9,834	-2,344	-19%
28	12,572	11,782	-790	-6%
TOTALS	*348,189*	*319,294*	*-28,895*	*-8%*

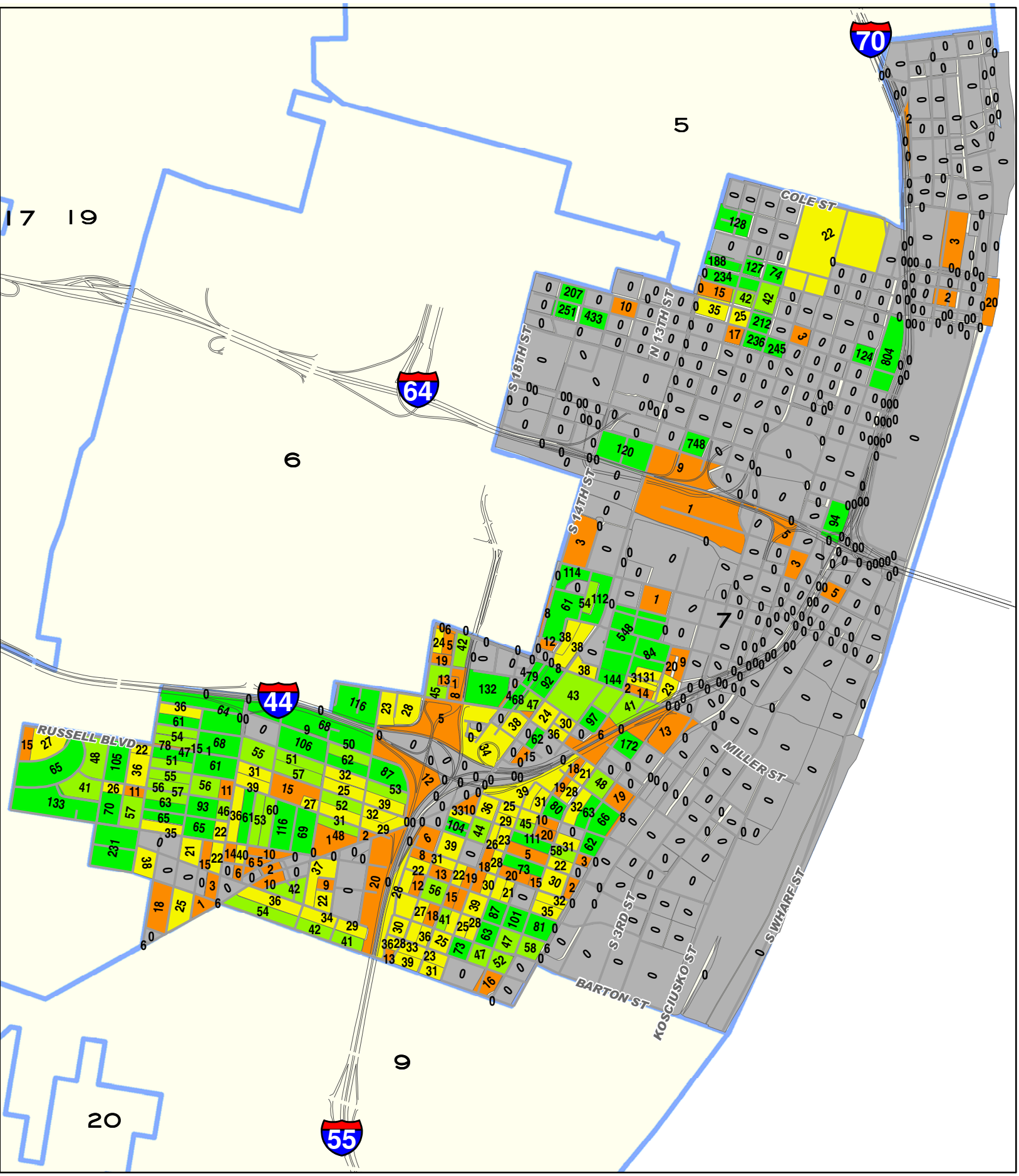

0 0.25 0.5
Miles

CITY OF ST. LOUIS
PLANNING & URBAN DESIGN AGENCY
FRANCIS G. SLAY, MAYOR

Total Population by 2010 Census Block

Ward 07

Ward Boundaries 2010 Census Block

- 0
- 1 - 20
- 21 - 40
- 41 - 60
- 60 +

Ward 7 2010 to 2000 Comparison Census Report (PL 94-171)			
Demographics (Total)			
	2010	2000	% Change
Population:	14,555	11,990	21.39%
White alone:	7,688	5,900	30.31%
Black or African American alone:	5,925	5,508	7.57%
American Indian and Alaska Native alone:	46	56	-17.86%
Asian alone:	387	158	144.94%
Native Hawaiian and Other Pacific Islander alone:	3	1	200.00%
Other:	131	122	7.38%
Two or More Races:	375	245	53.06%
Hispanic or Latino (Total)			
Population:	392	311	26.05%
Demographics (18 Years or Older)			
Population:	12,492	9,334	33.83%
White alone:	7,183	5,305	35.40%
Black or African American alone:	4,552	3,614	25.95%
American Indian and Alaska Native alone:	43	42	2.38%
Asian alone:	348	138	152.17%
Native Hawaiian and Other Pacific Islander alone:	3	1	200.00%
Other:	105	85	23.53%
Two or More Races:	258	149	73.15%
Hispanic or Latino (18 Years or Older)			
Population:	323	217	48.85%
Housing Units			
Total	10,552	7,926	33.13%
Occupied	7,781	6,154	26.44%
Vacant	2,771	1,772	56.38%
Source: US Census Bureau-Redistricting PL 94-171 Release			

2001 Ward Boundaries and Neighborhoods

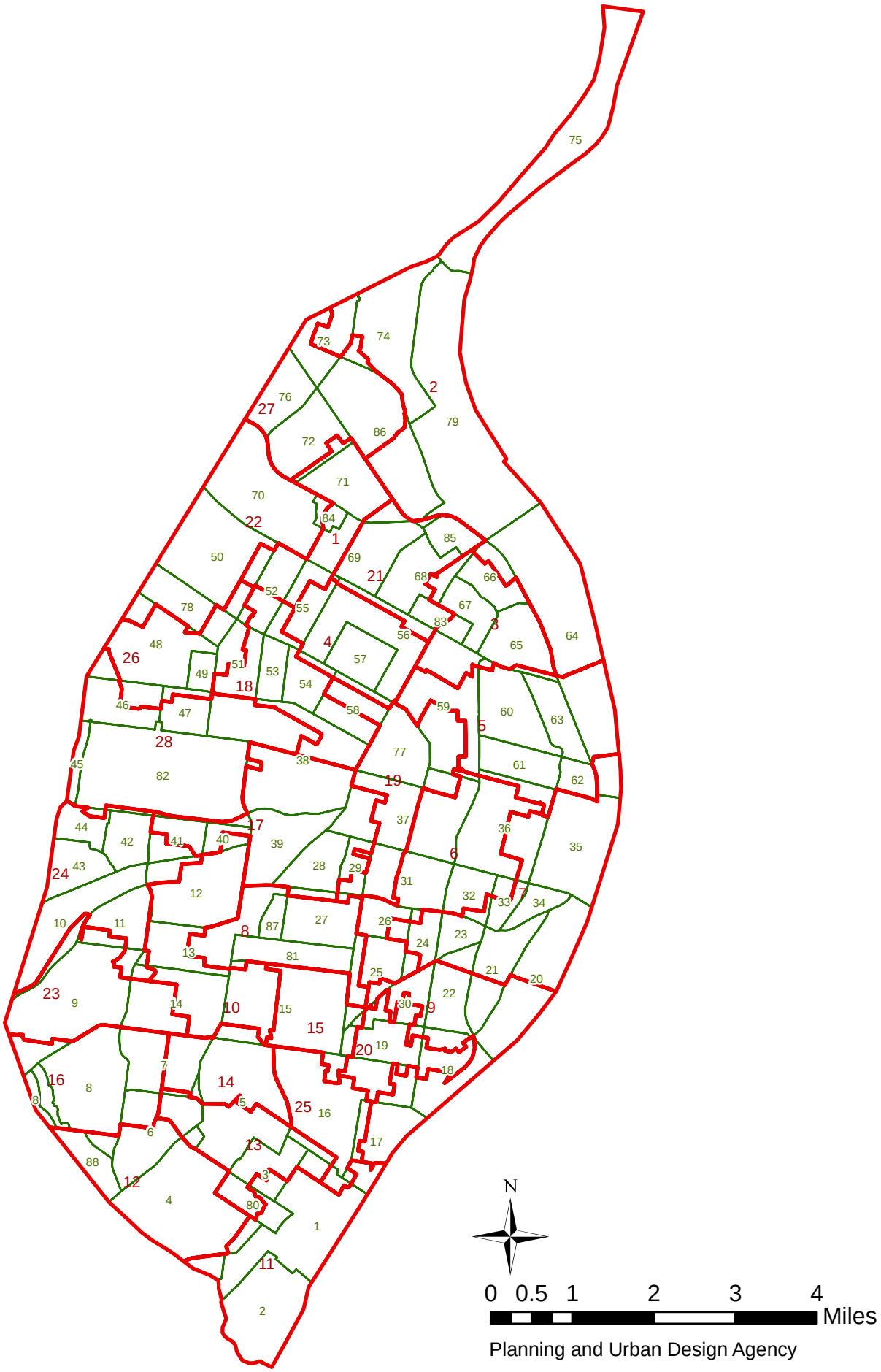

Planning and Urban Design Agency

Ward 7 2010 Census Report (PL 94-171)

Demographics (Total)			
Population:	14,555		
White alone:	7,688	Black or African American alone:	5,925
American Indian and Alaska Native alone:	46	Asian alone:	387
Native Hawaiian and Other Pacific Islander alone:	3	Other:	131
Two or More Races:	375		
Hispanic or Latino (Total)			
Population:	392		
Demographics (18 Years or Older)			
Population:	12,492		
White alone:	7,183	Black or African American alone:	4,552
American Indian and Alaska Native alone:	43	Asian alone:	348
Native Hawaiian and Other Pacific Islander alone:	3	Other:	105
Two or More Races:	258		
Hispanic or Latino (18 Years or Older)			
Population:	323		
Housing Units			
Total	10,552		
Occupied	7,781	Vacant	2,771

Source: US Census Bureau-Redistricting PL 94-171 Release

Benton Park (22) Neighborhood 2010 Census Report (PL 94-171)

Demographics (Total)			
Population:	3,532		
White alone:	2,408	Black or African American alone:	888
American Indian and Alaska Native alone:	12	Asian alone:	44
Native Hawaiian and Other Pacific Islander alone:	1	Other:	44
Two or More Races:	135		
Hispanic or Latino (Total)			
Population:	113		
Demographics (18 Years or Older)			
Population:	2,997		
White alone:	2,183	Black or African American alone:	639
American Indian and Alaska Native alone:	11	Asian alone:	40
Native Hawaiian and Other Pacific Islander alone:	1	Other:	39
Two or More Races:	84		
Hispanic or Latino (18 Years or Older)			
Population:	93		
Housing Units			
Total	2,273		
Occupied	1,823	Vacant	450

Source: US Census Bureau-Redistricting PL 94-171 Release

Compton Heights (26) Neighborhood 2010 Census Report (PL 94-171)

Demographics (Total)			
Population:	1,315		
White alone:	933	Black or African American alone:	280
American Indian and Alaska Native alone:	3	Asian alone:	51
Native Hawaiian and Other Pacific Islander alone:	0	Other:	5
Two or More Races:	43		
Hispanic or Latino (Total)			
Population:	26		
Demographics (18 Years or Older)			
Population:	1,087		
White alone:	787	Black or African American alone:	232
American Indian and Alaska Native alone:	3	Asian alone:	45
Native Hawaiian and Other Pacific Islander alone:	0	Other:	3
Two or More Races:	17		
Hispanic or Latino (18 Years or Older)			
Population:	23		
Housing Units			
Total	728		
Occupied	618	Vacant	110

Source: US Census Bureau-Redistricting PL 94-171 Release

Downtown (35) Neighborhood 2010 Census Report (PL 94-171)

Demographics (Total)			
Population:	3,721		
White alone:	1,991	Black or African American alone:	1,382
American Indian and Alaska Native alone:	19	Asian alone:	201
Native Hawaiian and Other Pacific Islander alone:	2	Other:	38
Two or More Races:	88		
Hispanic or Latino (Total)			
Population:	107		
Demographics (18 Years or Older)			
Population:	3,576		
White alone:	1,948	Black or African American alone:	1,310
American Indian and Alaska Native alone:	19	Asian alone:	190
Native Hawaiian and Other Pacific Islander alone:	2	Other:	36
Two or More Races:	71		
Hispanic or Latino (18 Years or Older)			
Population:	99		
Housing Units			
Total	2,905		
Occupied	2,229	Vacant	676

Source: US Census Bureau-Redistricting PL 94-171 Release

Downtown West (36) Neighborhood 2010 Census Report (PL 94-171)

Demographics (Total)			
Population:	3,940		
White alone:	2,219	Black or African American alone:	1,455
American Indian and Alaska Native alone:	10	Asian alone:	147
Native Hawaiian and Other Pacific Islander alone:	0	Other:	34
Two or More Races:	75		
Hispanic or Latino (Total)			
Population:	101		
Demographics (18 Years or Older)			
Population:	3,709		
White alone:	2,150	Black or African American alone:	1,324
American Indian and Alaska Native alone:	9	Asian alone:	137
Native Hawaiian and Other Pacific Islander alone:	0	Other:	28
Two or More Races:	61		
Hispanic or Latino (18 Years or Older)			
Population:	91		
Housing Units			
Total	4,122		
Occupied	2,444	Vacant	1,678

Source: US Census Bureau-Redistricting PL 94-171 Release

Fox Park (24) Neighborhood 2010 Census Report (PL 94-171)

Demographics (Total)			
Population:	2,632		
White alone:	849	Black or African American alone:	1,612
American Indian and Alaska Native alone:	10	Asian alone:	32
Native Hawaiian and Other Pacific Islander alone:	0	Other:	62
Two or More Races:	67		
Hispanic or Latino (Total)			
Population:	123		
Demographics (18 Years or Older)			
Population:	1,897		
White alone:	733	Black or African American alone:	1,074
American Indian and Alaska Native alone:	8	Asian alone:	26
Native Hawaiian and Other Pacific Islander alone:	0	Other:	38
Two or More Races:	18		
Hispanic or Latino (18 Years or Older)			
Population:	79		
Housing Units			
Total	1,423		
Occupied	1,061	Vacant	362

Source: US Census Bureau-Redistricting PL 94-171 Release

Kosciusko (20) Neighborhood 2010 Census Report (PL 94-171)

Demographics (Total)			
Population:	14		
White alone:	6	Black or African American alone:	6
American Indian and Alaska Native alone:	0	Asian alone:	0
Native Hawaiian and Other Pacific Islander alone:	0	Other:	0
Two or More Races:	2		
Hispanic or Latino (Total)			
Population:	0		
Demographics (18 Years or Older)			
Population:	11		
White alone:	6	Black or African American alone:	5
American Indian and Alaska Native alone:	0	Asian alone:	0
Native Hawaiian and Other Pacific Islander alone:	0	Other:	0
Two or More Races:	0		
Hispanic or Latino (18 Years or Older)			
Population:	0		
Housing Units			
Total	15		
Occupied	4	Vacant	11

Source: US Census Bureau-Redistricting PL 94-171 Release

La Salle (34) Neighborhood 2010 Census Report (PL 94-171)

Demographics (Total)			
Population:	1,299		
White alone:	367	Black or African American alone:	878
American Indian and Alaska Native alone:	2	Asian alone:	9
Native Hawaiian and Other Pacific Islander alone:	1	Other:	2
Two or More Races:	40		
Hispanic or Latino (Total)			
Population:	23		
Demographics (18 Years or Older)			
Population:	927		
White alone:	331	Black or African American alone:	558
American Indian and Alaska Native alone:	2	Asian alone:	9
Native Hawaiian and Other Pacific Islander alone:	1	Other:	1
Two or More Races:	25		
Hispanic or Latino (18 Years or Older)			
Population:	16		
Housing Units			
Total	655		
Occupied	570	Vacant	85

Source: US Census Bureau-Redistricting PL 94-171 Release

Lafayette Square (32) Neighborhood 2010 Census Report (PL 94-171)

Demographics (Total)			
Population:	2,078		
White alone:	1,672	Black or African American alone:	281
American Indian and Alaska Native alone:	2	Asian alone:	55
Native Hawaiian and Other Pacific Islander alone:	0	Other:	15
Two or More Races:	53		
Hispanic or Latino (Total)			
Population:	62		
Demographics (18 Years or Older)			
Population:	1,864		
White alone:	1,531	Black or African American alone:	240
American Indian and Alaska Native alone:	2	Asian alone:	48
Native Hawaiian and Other Pacific Islander alone:	0	Other:	13
Two or More Races:	30		
Hispanic or Latino (18 Years or Older)			
Population:	50		
Housing Units			
Total	1,319		
Occupied	1,178	Vacant	141

Source: US Census Bureau-Redistricting PL 94-171 Release

McKinley Heights (23) Neighborhood 2010 Census Report (PL 94-171)

Demographics (Total)			
Population:	1,497		
White alone:	723	Black or African American alone:	689
American Indian and Alaska Native alone:	3	Asian alone:	11
Native Hawaiian and Other Pacific Islander alone:	0	Other:	10
Two or More Races:	61		
Hispanic or Latino (Total)			
Population:	40		
Demographics (18 Years or Older)			
Population:	1,201		
White alone:	652	Black or African American alone:	487
American Indian and Alaska Native alone:	3	Asian alone:	10
Native Hawaiian and Other Pacific Islander alone:	0	Other:	6
Two or More Races:	43		
Hispanic or Latino (18 Years or Older)			
Population:	32		
Housing Units			
Total	1,015		
Occupied	727	Vacant	288

Source: US Census Bureau-Redistricting PL 94-171 Release

Near North Riverfront (64) Neighborhood 2010 Census Report (PL 94-171)

Demographics (Total)			
Population:	553		
White alone:	239	Black or African American alone:	304
American Indian and Alaska Native alone:	3	Asian alone:	4
Native Hawaiian and Other Pacific Islander alone:	0	Other:	1
Two or More Races:	2		
Hispanic or Latino (Total)			
Population:	1		
Demographics (18 Years or Older)			
Population:	540		
White alone:	233	Black or African American alone:	299
American Indian and Alaska Native alone:	3	Asian alone:	3
Native Hawaiian and Other Pacific Islander alone:	0	Other:	0
Two or More Races:	2		
Hispanic or Latino (18 Years or Older)			
Population:	0		
Housing Units			
Total	73		
Occupied	47	Vacant	26

Source: US Census Bureau-Redistricting PL 94-171 Release

Peabody, Darst, Webbe (33) Neighborhood 2010 Census Report (PL 94-171)

Demographics (Total)			
Population:	2,378		
White alone:	246	Black or African American alone:	2,081
American Indian and Alaska Native alone:	3	Asian alone:	8
Native Hawaiian and Other Pacific Islander alone:	0	Other:	4
Two or More Races:	36		
Hispanic or Latino (Total)			
Population:	11		
Demographics (18 Years or Older)			
Population:	1,411		
White alone:	242	Black or African American alone:	1,142
American Indian and Alaska Native alone:	1	Asian alone:	6
Native Hawaiian and Other Pacific Islander alone:	0	Other:	1
Two or More Races:	19		
Hispanic or Latino (18 Years or Older)			
Population:	7		
Housing Units			
Total	1,047		
Occupied	960	Vacant	87

Source: US Census Bureau-Redistricting PL 94-171 Release

Soulard (21) Neighborhood 2010 Census Report (PL 94-171)

Demographics (Total)			
Population:	3,440		
White alone:	2,843	Black or African American alone:	458
American Indian and Alaska Native alone:	8	Asian alone:	35
Native Hawaiian and Other Pacific Islander alone:	1	Other:	17
Two or More Races:	78		
Hispanic or Latino (Total)			
Population:	94		
Demographics (18 Years or Older)			
Population:	3,133		
White alone:	2,677	Black or African American alone:	335
American Indian and Alaska Native alone:	8	Asian alone:	30
Native Hawaiian and Other Pacific Islander alone:	1	Other:	17
Two or More Races:	65		
Hispanic or Latino (18 Years or Older)			
Population:	87		
Housing Units			
Total	2,441		
Occupied	2,042	Vacant	399

Source: US Census Bureau-Redistricting PL 94-171 Release

Ward 7 2000 Census Report (PL 94-171)

Demographics (Total)			
Population:	11,990		
White alone:	5,900	Black or African American alone:	5,508
American Indian and Alaska Native alone:	56	Asian alone:	158
Native Hawaiian and Other Pacific Islander alone:	1	Other:	122
Two or More Races:	245		
Hispanic or Latino (Total)			
Population:	311		
Demographics (18 Years or Older)			
Population:	9,334		
White alone:	5,305	Black or African American alone:	3,614
American Indian and Alaska Native alone:	42	Asian alone:	138
Native Hawaiian and Other Pacific Islander alone:	1	Other:	85
Two or More Races:	149		
Hispanic or Latino (18 Years or Older)			
Population:	217		
Housing Units			
Total	7,926		
Occupied	6,154	Vacant	1,772

Source: US Census Bureau-Redistricting PL 94-171 Release

Benton Park (22) Neighborhood 2000 Census Report (PL 94-171)

Demographics (Total)			
Population:	3,946		
White alone:	2,203	Black or African American alone:	1,564
American Indian and Alaska Native alone:	20	Asian alone:	18
Native Hawaiian and Other Pacific Islander alone:	9	Other:	45
Two or More Races:	87		
Hispanic or Latino (Total)			
Population:	129		
Demographics (18 Years or Older)			
Population:	2,925		
White alone:	1,853	Black or African American alone:	943
American Indian and Alaska Native alone:	16	Asian alone:	16
Native Hawaiian and Other Pacific Islander alone:	6	Other:	37
Two or More Races:	54		
Hispanic or Latino (18 Years or Older)			
Population:	86		
Housing Units			
Total	2,371		
Occupied	1,751	Vacant	620

Source: US Census Bureau-Redistricting PL 94-171 Release

Compton Heights (26) Neighborhood 2000 Census Report (PL 94-171)

Demographics (Total)			
Population:	1,448		
White alone:	957	Black or African American alone:	429
American Indian and Alaska Native alone:	3	Asian alone:	25
Native Hawaiian and Other Pacific Islander alone:	0	Other:	5
Two or More Races:	29		
Hispanic or Latino (Total)			
Population:	13		
Demographics (18 Years or Older)			
Population:	1,151		
White alone:	784	Black or African American alone:	323
American Indian and Alaska Native alone:	1	Asian alone:	21
Native Hawaiian and Other Pacific Islander alone:	0	Other:	4
Two or More Races:	18		
Hispanic or Latino (18 Years or Older)			
Population:	10		
Housing Units			
Total	688		
Occupied	607	Vacant	81

Source: US Census Bureau-Redistricting PL 94-171 Release

Downtown (35) Neighborhood 2000 Census Report (PL 94-171)

Demographics (Total)			
Population:	806		
White alone:	518	Black or African American alone:	227
American Indian and Alaska Native alone:	7	Asian alone:	30
Native Hawaiian and Other Pacific Islander alone:	0	Other:	9
Two or More Races:	15		
Hispanic or Latino (Total)			
Population:	15		
Demographics (18 Years or Older)			
Population:	790		
White alone:	515	Black or African American alone:	216
American Indian and Alaska Native alone:	7	Asian alone:	28
Native Hawaiian and Other Pacific Islander alone:	0	Other:	9
Two or More Races:	15		
Hispanic or Latino (18 Years or Older)			
Population:	15		
Housing Units			
Total	1,050		
Occupied	684	Vacant	366

Source: US Census Bureau-Redistricting PL 94-171 Release

Downtown West (36) Neighborhood 2000 Census Report (PL 94-171)

Demographics (Total)			
Population:	2,204		
White alone:	979	Black or African American alone:	1,092
American Indian and Alaska Native alone:	14	Asian alone:	44
Native Hawaiian and Other Pacific Islander alone:	1	Other:	27
Two or More Races:	47		
Hispanic or Latino (Total)			
Population:	54		
Demographics (18 Years or Older)			
Population:	2,106		
White alone:	957	Black or African American alone:	1,023
American Indian and Alaska Native alone:	13	Asian alone:	43
Native Hawaiian and Other Pacific Islander alone:	1	Other:	26
Two or More Races:	43		
Hispanic or Latino (18 Years or Older)			
Population:	50		
Housing Units			
Total	2,073		
Occupied	1,654	Vacant	419

Source: US Census Bureau-Redistricting PL 94-171 Release

Fox Park (24) Neighborhood 2000 Census Report (PL 94-171)

Demographics (Total)			
Population:	3,175		
White alone:	970	Black or African American alone:	2,036
American Indian and Alaska Native alone:	13	Asian alone:	34
Native Hawaiian and Other Pacific Islander alone:	2	Other:	57
Two or More Races:	63		
Hispanic or Latino (Total)			
Population:	174		
Demographics (18 Years or Older)			
Population:	2,050		
White alone:	786	Black or African American alone:	1,170
American Indian and Alaska Native alone:	9	Asian alone:	26
Native Hawaiian and Other Pacific Islander alone:	2	Other:	26
Two or More Races:	31		
Hispanic or Latino (18 Years or Older)			
Population:	99		
Housing Units			
Total	1,555		
Occupied	1,105	Vacant	450

Source: US Census Bureau-Redistricting PL 94-171 Release

Kosciusko (20) Neighborhood 2000 Census Report (PL 94-171)

Demographics (Total)			
Population:	0		
White alone:	0	Black or African American alone:	0
American Indian and Alaska Native alone:	0	Asian alone:	0
Native Hawaiian and Other Pacific Islander alone:	0	Other:	0
Two or More Races:	0		
Hispanic or Latino (Total)			
Population:	0		
Demographics (18 Years or Older)			
Population:	0		
White alone:	0	Black or African American alone:	0
American Indian and Alaska Native alone:	0	Asian alone:	0
Native Hawaiian and Other Pacific Islander alone:	0	Other:	0
Two or More Races:	0		
Hispanic or Latino (18 Years or Older)			
Population:	0		
Housing Units			
Total	0		
Occupied	0	Vacant	0

Source: US Census Bureau-Redistricting PL 94-171 Release

La Salle (34) Neighborhood 2000 Census Report (PL 94-171)

Demographics (Total)			
Population:	1,408		
White alone:	386	Black or African American alone:	996
American Indian and Alaska Native alone:	1	Asian alone:	8
Native Hawaiian and Other Pacific Islander alone:	0	Other:	1
Two or More Races:	16		
Hispanic or Latino (Total)			
Population:	10		
Demographics (18 Years or Older)			
Population:	925		
White alone:	349	Black or African American alone:	560
American Indian and Alaska Native alone:	1	Asian alone:	8
Native Hawaiian and Other Pacific Islander alone:	0	Other:	1
Two or More Races:	6		
Hispanic or Latino (18 Years or Older)			
Population:	7		
Housing Units			
Total	650		
Occupied	606	Vacant	44

Source: US Census Bureau-Redistricting PL 94-171 Release

Lafayette Square (32) Neighborhood 2000 Census Report (PL 94-171)

Demographics (Total)			
Population:	1,761		
White alone:	1,204	Black or African American alone:	495
American Indian and Alaska Native alone:	6	Asian alone:	17
Native Hawaiian and Other Pacific Islander alone:	0	Other:	7
Two or More Races:	32		
Hispanic or Latino (Total)			
Population:	24		
Demographics (18 Years or Older)			
Population:	1,478		
White alone:	1,071	Black or African American alone:	365
American Indian and Alaska Native alone:	5	Asian alone:	14
Native Hawaiian and Other Pacific Islander alone:	0	Other:	3
Two or More Races:	20		
Hispanic or Latino (18 Years or Older)			
Population:	22		
Housing Units			
Total	1,007		
Occupied	888	Vacant	119

Source: US Census Bureau-Redistricting PL 94-171 Release

McKinley Heights (23) Neighborhood 2000 Census Report (PL 94-171)

Demographics (Total)			
Population:	2,104		
White alone:	729	Black or African American alone:	1,256
American Indian and Alaska Native alone:	18	Asian alone:	31
Native Hawaiian and Other Pacific Islander alone:	0	Other:	13
Two or More Races:	57		
Hispanic or Latino (Total)			
Population:	46		
Demographics (18 Years or Older)			
Population:	1,422		
White alone:	600	Black or African American alone:	755
American Indian and Alaska Native alone:	11	Asian alone:	21
Native Hawaiian and Other Pacific Islander alone:	0	Other:	8
Two or More Races:	27		
Hispanic or Latino (18 Years or Older)			
Population:	26		
Housing Units			
Total	1,107		
Occupied	846	Vacant	261

Source: US Census Bureau-Redistricting PL 94-171 Release

Near North Riverfront (64) Neighborhood 2000 Census Report (PL 94-171)

Demographics (Total)			
Population:	648		
White alone:	282	Black or African American alone:	356
American Indian and Alaska Native alone:	3	Asian alone:	4
Native Hawaiian and Other Pacific Islander alone:	0	Other:	0
Two or More Races:	3		
Hispanic or Latino (Total)			
Population:	0		
Demographics (18 Years or Older)			
Population:	580		
White alone:	265	Black or African American alone:	306
American Indian and Alaska Native alone:	3	Asian alone:	4
Native Hawaiian and Other Pacific Islander alone:	0	Other:	0
Two or More Races:	2		
Hispanic or Latino (18 Years or Older)			
Population:	0		
Housing Units			
Total	157		
Occupied	75	Vacant	82

Source: US Census Bureau-Redistricting PL 94-171 Release

Peabody, Darst, Webbe (33) Neighborhood 2000 Census Report (PL 94-171)

Demographics (Total)			
Population:	1,460		
White alone:	44	Black or African American alone:	1,396
American Indian and Alaska Native alone:	3	Asian alone:	1
Native Hawaiian and Other Pacific Islander alone:	1	Other:	0
Two or More Races:	15		
Hispanic or Latino (Total)			
Population:	19		
Demographics (18 Years or Older)			
Population:	757		
White alone:	41	Black or African American alone:	703
American Indian and Alaska Native alone:	2	Asian alone:	1
Native Hawaiian and Other Pacific Islander alone:	0	Other:	0
Two or More Races:	10		
Hispanic or Latino (18 Years or Older)			
Population:	10		
Housing Units			
Total	779		
Occupied	560	Vacant	219

Source: US Census Bureau-Redistricting PL 94-171 Release

Soulard (21) Neighborhood 2000 Census Report (PL 94-171)

Demographics (Total)			
Population:	3,187		
White alone:	2,545	Black or African American alone:	520
American Indian and Alaska Native alone:	16	Asian alone:	21
Native Hawaiian and Other Pacific Islander alone:	0	Other:	30
Two or More Races:	55		
Hispanic or Latino (Total)			
Population:	67		
Demographics (18 Years or Older)			
Population:	2,785		
White alone:	2,352	Black or African American alone:	346
American Indian and Alaska Native alone:	14	Asian alone:	21
Native Hawaiian and Other Pacific Islander alone:	0	Other:	21
Two or More Races:	31		
Hispanic or Latino (18 Years or Older)			
Population:	50		
Housing Units			
Total	2,216		
Occupied	1,825	Vacant	391

Source: US Census Bureau-Redistricting PL 94-171 Release

2010 CENSUS

Redistricting Release (PL94-171)

City of St. Louis

Ward 8

CITY OF ST. LOUIS
PLANNING & URBAN DESIGN AGENCY
FRANCIS G. SLAY, Mayor

28 February, 2011

Table of Contents

- Cover
- Citywide population map
- Citywide population comparison map (2010 vs. 2000) by 2000 Ward
- Citywide population percentage change map (2010 vs. 2000) by 2000 Ward
    - Citywide population comparison total (2010 vs. 2000)
- Corridor census results
    - North corridor population comparison total (2010 vs. 2000)
    - Central corridor population comparison total (2010 vs. 2000)
    - South corridor population comparison total (2010 vs. 2000)
- Ward
    - Ward population comparison total (2010 vs. 2000)
    - Ward under 18 population comparison total (2010 vs. 2000)
    - Ward over 18 population comparison total (2010 vs. 2000)
- Ward Map
    - Ward population/demographic comparison total (2010 vs. 2000)
- Ward/Neighborhood Map
    - Ward population/demographic 2010 report
    - Neighborhood population/demographic 2010 report
    - Ward population/demographic 2000 report
    - Neighborhood population/demographic 2000 report

About the data:

The P.L. 94-171 summaries (released by US Census Bureau, February 24, 2011) have population totals and summaries by race, Hispanic or Latino, and voting age for all appropriate geographic areas: state, counties or equivalent areas, state legislative districts, voting districts, county subdivisions, school districts, places, American Indian/Alaska Native/Native Hawaiian areas, census tracts, block groups, and blocks.

New for the 2010 Census, housing unit counts will be included as part of the 2010 Census Redistricting Data [P.L. 94-171] Summary Files. Also for 2010, states recommended including school districts as part of the geographic summary levels and a new table on housing unit occupancy status. More data will be released beginning in the summer/fall 2011.

All data aggregated from **Census blocks.**

Census blocks—smallest of census geographic areas, normally bounded by streets or other prominent physical features or by the boundaries of geographic areas. They may be as small as a typical city block that's bounded by four streets/alleys. Blocks are identified by a four-digit number, unique within census tracts for the 2010 Census. Nationally, blocks average about 100 people each.

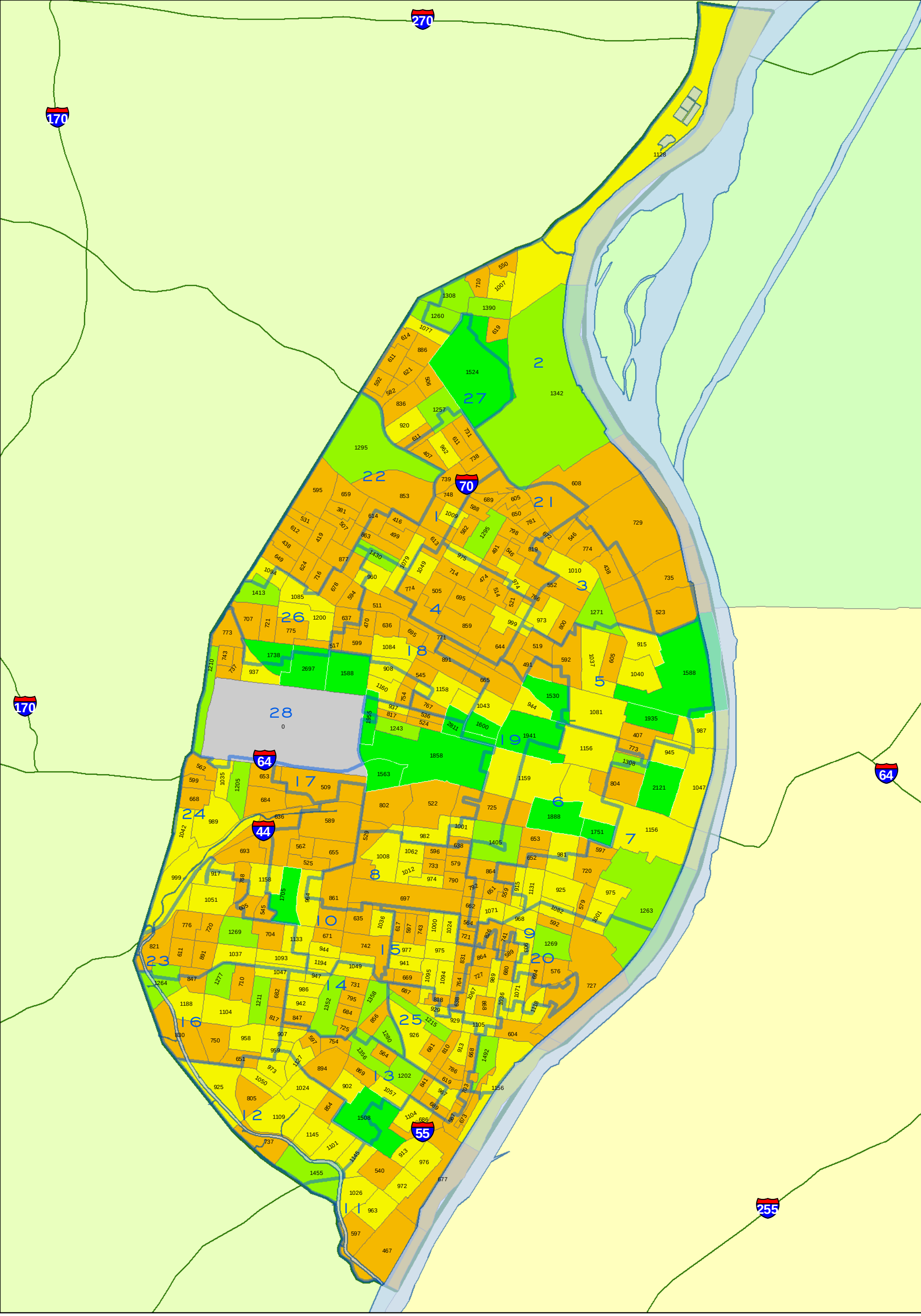

CITY OF ST. LOUIS
PLANNING & URBAN DESIGN AGENCY
FRANCIS G. SLAY, Mayor

TOTAL POPULATION
BY 2010 CENSUS BLOCK GROUP
Citywide

Note: Census 2010 Block Group boundaries are different than 2000 Block Group boundaries.

WARD BOUNDARIES
Census 2010 Block Group
= Population Count
- 0
- 1 - 900
- 901 - 1200
- 1201 - 1500
- 1501 - 2811

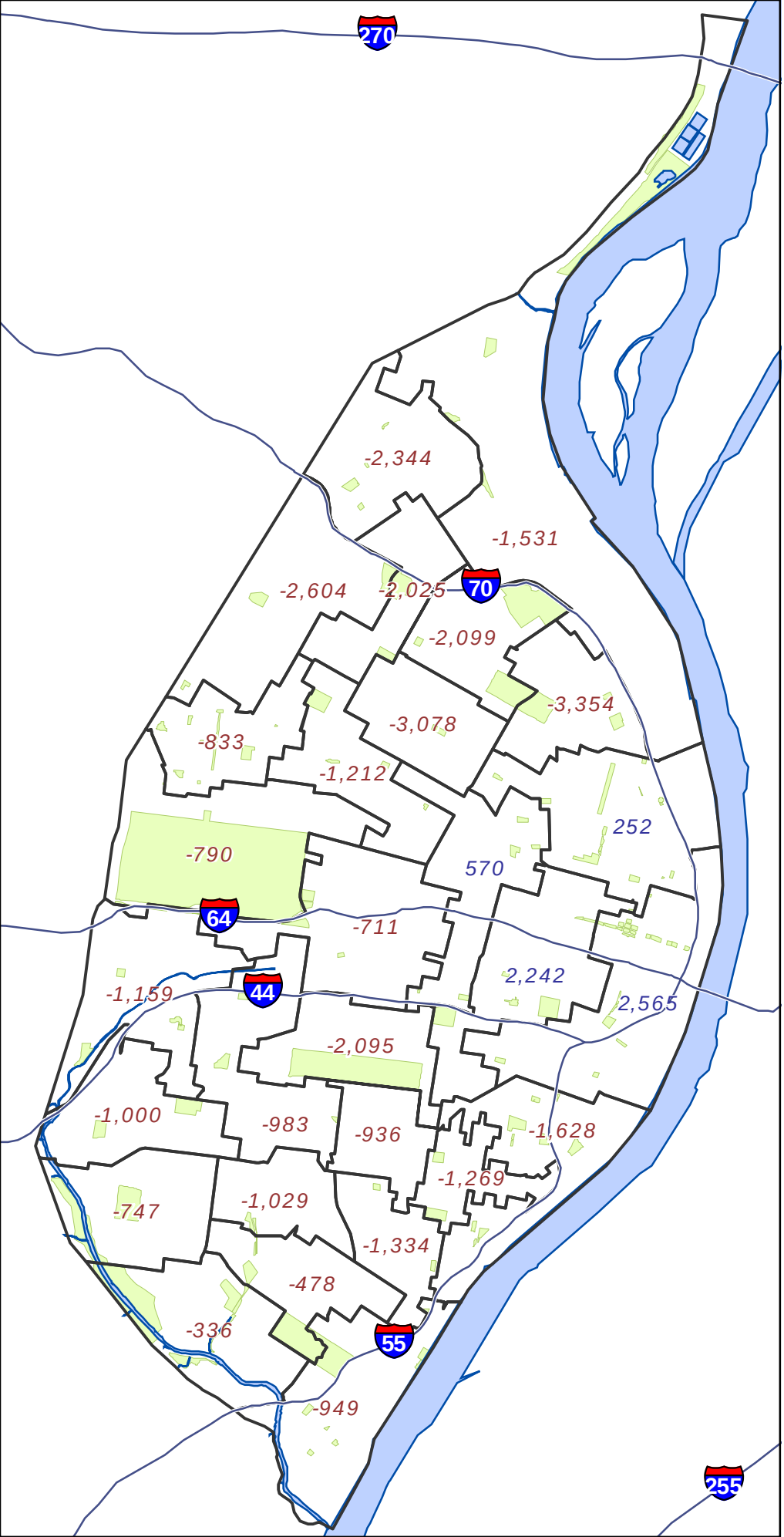

Legend

- State Highway Centerline
- + 1234 Ward with Gain
- - 1234 Ward with Loss
- Mississippi River
- City Parks

0 1 2
Miles

CITY OF ST. LOUIS
PLANNING & URBAN DESIGN AGENCY
FRANCIS G. SLAY, Mayor

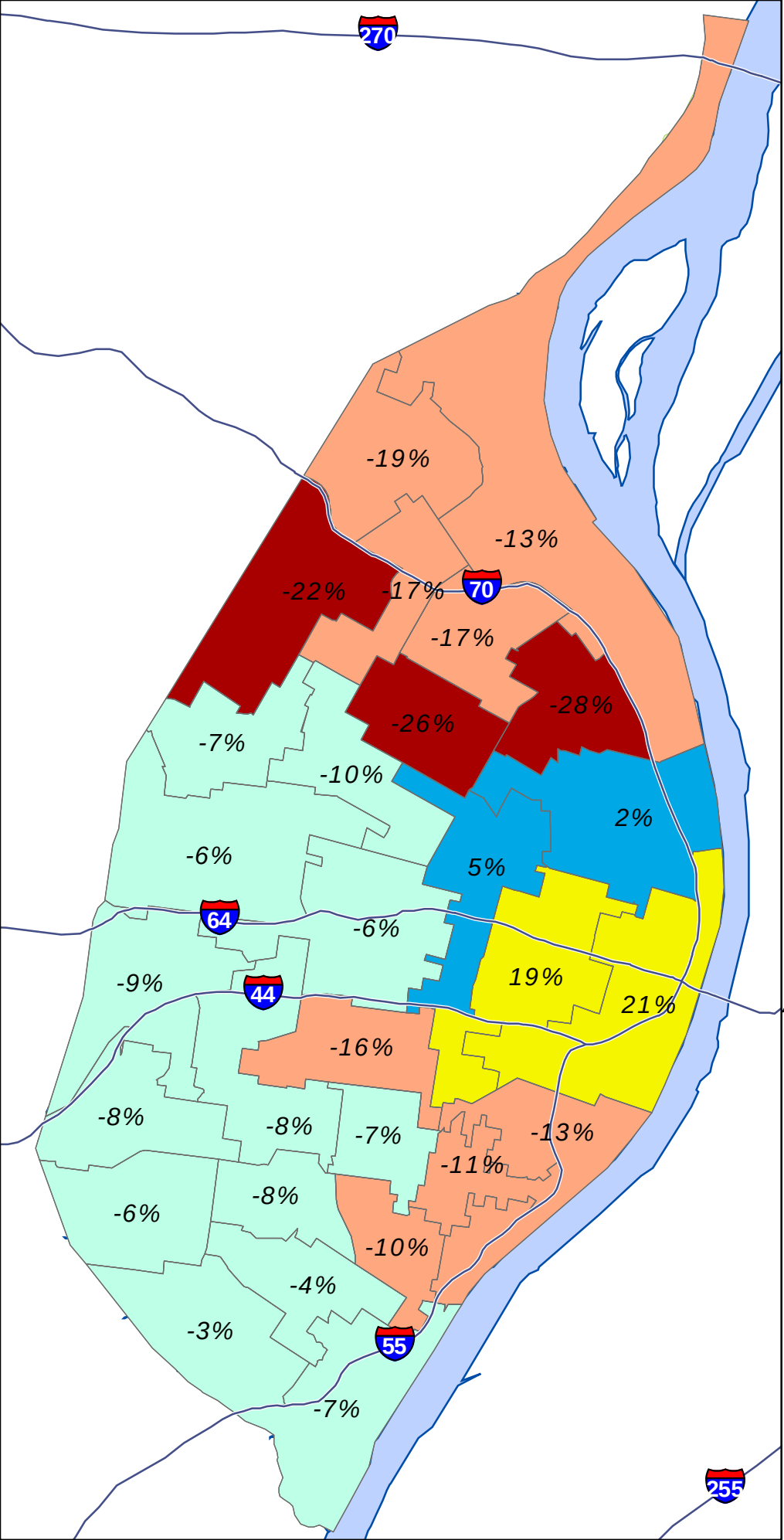

Legend

State Highway Centerline

Ward Boundary

Ward Gain/ Loss percentages

Change in Population

- more than 20% decline
- 20% decline to 10% decline
- 9.9% decline to 0% change
- 0.1% gain to 5% gain
- 5% gain and above
- Mississippi River
- City Parks

0 1 2

Miles

CITY OF ST. LOUIS
PLANNING & URBAN DESIGN AGENCY
FRANCIS G. SLAY, Mayor

2010 CENSUS

Redistricting Release (PL94-171)

City of St. Louis

City Total

CITY OF ST. LOUIS
PLANNING & URBAN DESIGN AGENCY
FRANCIS G. SLAY, Mayor

Census 2010 : North Corridor **

***** North Corridor is area north of Delmar***

Census Comparison	Census 2000	Census 2010	Population Change	Percentage Change
Population:	119,777	100,985	-18,792	-16%
White alone:	4,697	3,691	-1,006	-21%
Black or African American alone:	113,363	94,900	-18,463	-16%
Asian alone:	189	210	21	11%
Other:	215	497	282	131%
American Indian and Alaska Native alone:	219	202	-17	-8%
Native Hawaiian and Other Pacific Islander alone:	12	15	3	25%
Two or More Races:	1,082	1,470	388	36%
Hispanic or Latino (Total)				
Population:	680	1,094	414	61%
Demographics (18 Years or Older)				
Population:	82,743	73,309	-9,434	-11%
White alone:	3,897	3,289	-608	-16%
Black or African American alone:	77,726	68,373	-9,353	-12%
Asian alone:	146	183	37	25%
Other:	120	376	256	213%
American Indian and Alaska Native alone:	143	166	23	16%
Native Hawaiian and Other Pacific Islander alone:	9	10	1	11%
Two or More Races:	702	912	210	30%
Hispanic or Latino (18 Years or Older)				
Population:	439	783	344	78%
Housing Units				
Total	57,519	52,898	-4,621	-8%
Occupied	44,252	38,781	-5,471	-12%
Vacant	13,267	14,117	850	6%

Census 2010 : Central Corridor **

***** Central Corridor is South of Delmar and north of I-44/I-55***

Census Comparison	Census 2000	Census 2010	Population Change	Percentage Change
Population:	56,579	61,450	4,871	8.6%
White alone:	29,206	34,049	4,843	16.6%
Black or African American alone:	23,809	21,496	-2,313	-9.7%
Asian alone:	1,870	3,910	2,040	109.1%
Other:	385	451	66	17.1%
American Indian and Alaska Native alone:	157	149	-8	-5.1%
Native Hawaiian and Other Pacific Islander alone:	18	19	1	5.6%
Two or More Races:	1,134	1,376	242	21.3%
Hispanic or Latino (Total)				
Population:	1,101	1,706	605	55.0%
Demographics (18 Years or Older)				
Population:	46,820	54,126	7,306	15.6%
White alone:	26,537	31,791	5,254	19.8%
Black or African American alone:	17,240	17,090	-150	-0.9%
Asian alone:	1,771	3,737	1,966	111.0%
Other:	302	386	84	27.8%
American Indian and Alaska Native alone:	135	127	-8	-5.9%
Native Hawaiian and Other Pacific Islander alone:	16	17	1	6.3%
Two or More Races:	819	978	159	19.4%
Hispanic or Latino (18 Years or Older)				
Population:	926	1,429	503	54.3%
Housing Units				
Total	32,893	38,239	5,346	16.3%
Occupied	28,199	31,418	3,219	11.4%
Vacant	4,694	6,821	2,127	45.3%

Census 2010 : South Corridor **

***** South Corridor is area south of I-44 and I-55***

Census Comparison	Census 2000	Census 2010	Population Change	Percentage Change
Population:	171,833	156,859	-14,974	-8.7%
White alone:	118,763	102,527	-16,236	-13.7%
Black or African American alone:	41,094	40,764	-330	-0.8%
Asian alone:	4,832	5,171	339	7.0%
Other:	2,183	3,154	971	44.5%
American Indian and Alaska Native alone:	574	487	-87	-15.2%
Native Hawaiian and Other Pacific Islander alone:	64	40	-24	-37.5%
Two or More Races:	4,323	4,716	393	9.1%
Hispanic or Latino (Total)				
Population:	5,241	8,330	3,089	58.9%
Demographics (18 Years or Older)				
Population:	128,969	124,320	-4,649	-3.6%
White alone:	96,668	87,571	-9,097	-9.4%
Black or African American alone:	24,295	27,852	3,557	14.6%
Asian alone:	3,585	3,962	377	10.5%
Other:	1,424	2,025	601	42.2%
American Indian and Alaska Native alone:	430	395	-35	-8.1%
Native Hawaiian and Other Pacific Islander alone:	47	37	-10	-21.3%
Two or More Races:	2,520	2,478	-42	-1.7%
Hispanic or Latino (18 Years or Older)				
Population:	3,599	5,699	2,100	58.3%
Housing Units				
Total	85,942	84,865	-1,077	-1.3%
Occupied	74,625	71,858	-2,767	-3.7%
Vacant	11,317	13,007	1,690	14.9%

Ward Comparison

Total Population

Ward	Population 2000	Population 2010	Population Change	% Change
1	11,900	9,875	-2,025	-17%
2	11,882	10,351	-1,531	-13%
3	11,832	8,478	-3,354	-28%
4	12,043	8,965	-3,078	-26%
5	11,843	12,095	252	2%
6	12,017	14,259	2,242	19%
7	11,990	14,555	2,565	21%
8	12,976	10,881	-2,095	-16%
9	12,951	11,323	-1,628	-13%
10	12,967	11,984	-983	-8%
11	12,945	11,996	-949	-7%
12	12,607	12,271	-336	-3%
13	12,497	12,019	-478	-4%
14	12,991	11,962	-1,029	-8%
15	12,982	12,046	-936	-7%
16	12,999	12,252	-747	-6%
17	12,771	12,060	-711	-6%
18	12,149	10,937	-1,212	-10%
19	11,832	12,402	570	5%
20	11,931	10,662	-1,269	-11%
21	12,633	10,534	-2,099	-17%
22	11,906	9,302	-2,604	-22%
23	12,961	11,961	-1,000	-8%
24	12,903	11,744	-1,159	-9%
25	12,991	11,657	-1,334	-10%
26	11,940	11,107	-833	-7%
27	12,178	9,834	-2,344	-19%
28	12,572	11,782	-790	-6%
TOTALS	*348,189*	*319,294*	*-28,895*	*-8%*

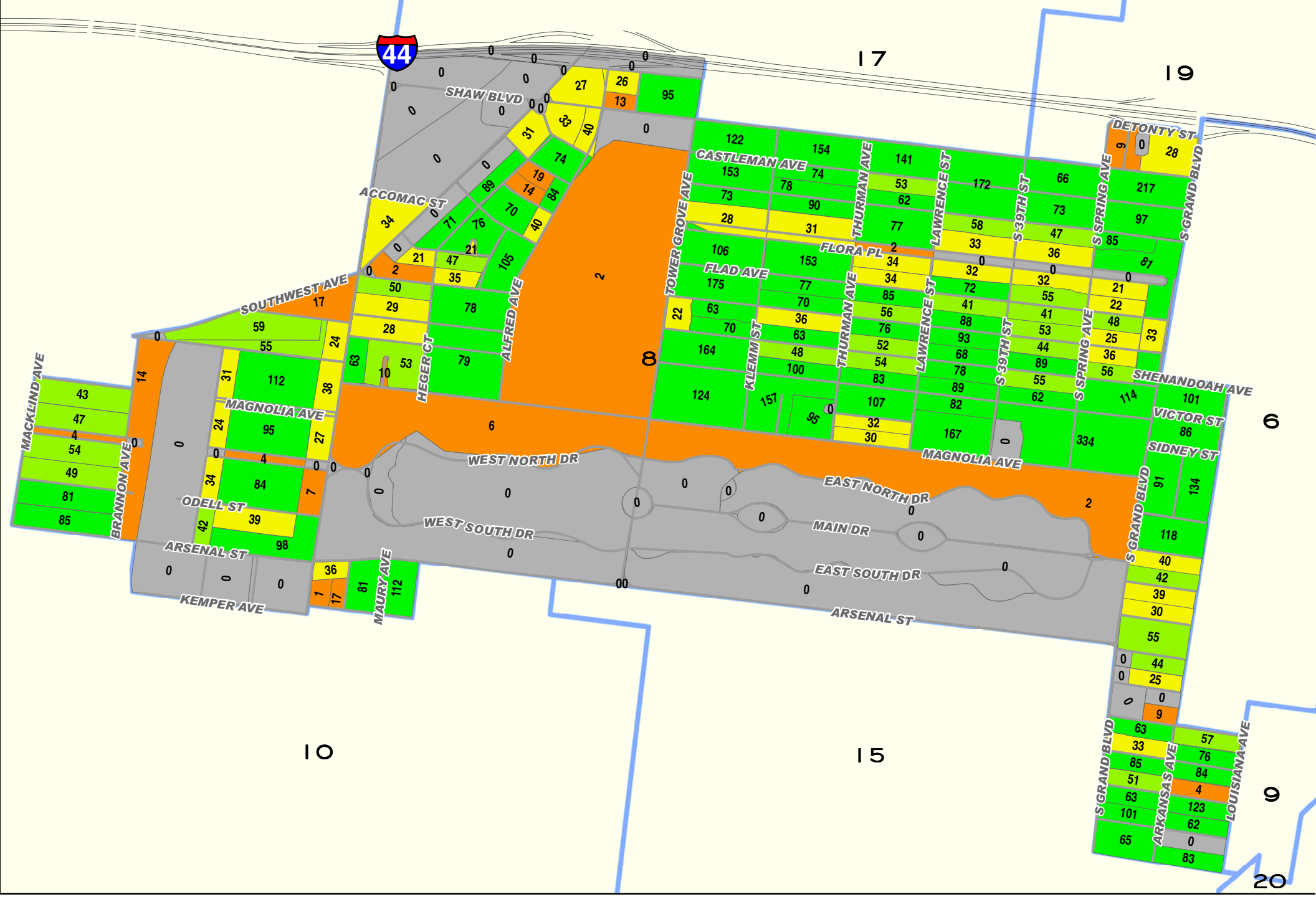

0 0.25 0.5
Miles

CITY OF ST. LOUIS
PLANNING & URBAN DESIGN AGENCY
FRANCIS G. SLAY, Mayor

Total Population by 2010 Census Block

Ward 08

Ward Boundaries 2010 Census Blocks

- 0
- 1 - 20
- 21 - 40
- 41 - 60
- 60 +

Ward 8 2010 to 2000 Comparison Census Report (PL 94-171)			
Demographics (Total)			
	2010	2000	% Change
Population:	10,881	12,976	-16.15%
White alone:	6,329	6,087	3.98%
Black or African American alone:	3,683	5,829	-36.82%
American Indian and Alaska Native alone:	26	35	-25.71%
Asian alone:	354	396	-10.61%
Native Hawaiian and Other Pacific Islander alone:	4	8	-50.00%
Other:	114	188	-39.36%
Two or More Races:	371	433	-14.32%
Hispanic or Latino (Total)			
Population:	329	352	-6.53%
Demographics (18 Years or Older)			
Population:	8,883	9,444	-5.94%
White alone:	5,580	5,200	7.31%
Black or African American alone:	2,690	3,533	-23.86%
American Indian and Alaska Native alone:	23	31	-25.81%
Asian alone:	287	284	1.06%
Native Hawaiian and Other Pacific Islander alone:	4	8	-50.00%
Other:	82	131	-37.40%
Two or More Races:	217	257	-15.56%
Hispanic or Latino (18 Years or Older)			
Population:	261	260	0.38%
Housing Units			
Total	6,327	6,488	-2.48%
Occupied	5,206	5,492	-5.21%
Vacant	1,121	996	12.55%
Source: US Census Bureau-Redistricting PL 94-171 Release			

2001 Ward Boundaries and Neighborhoods

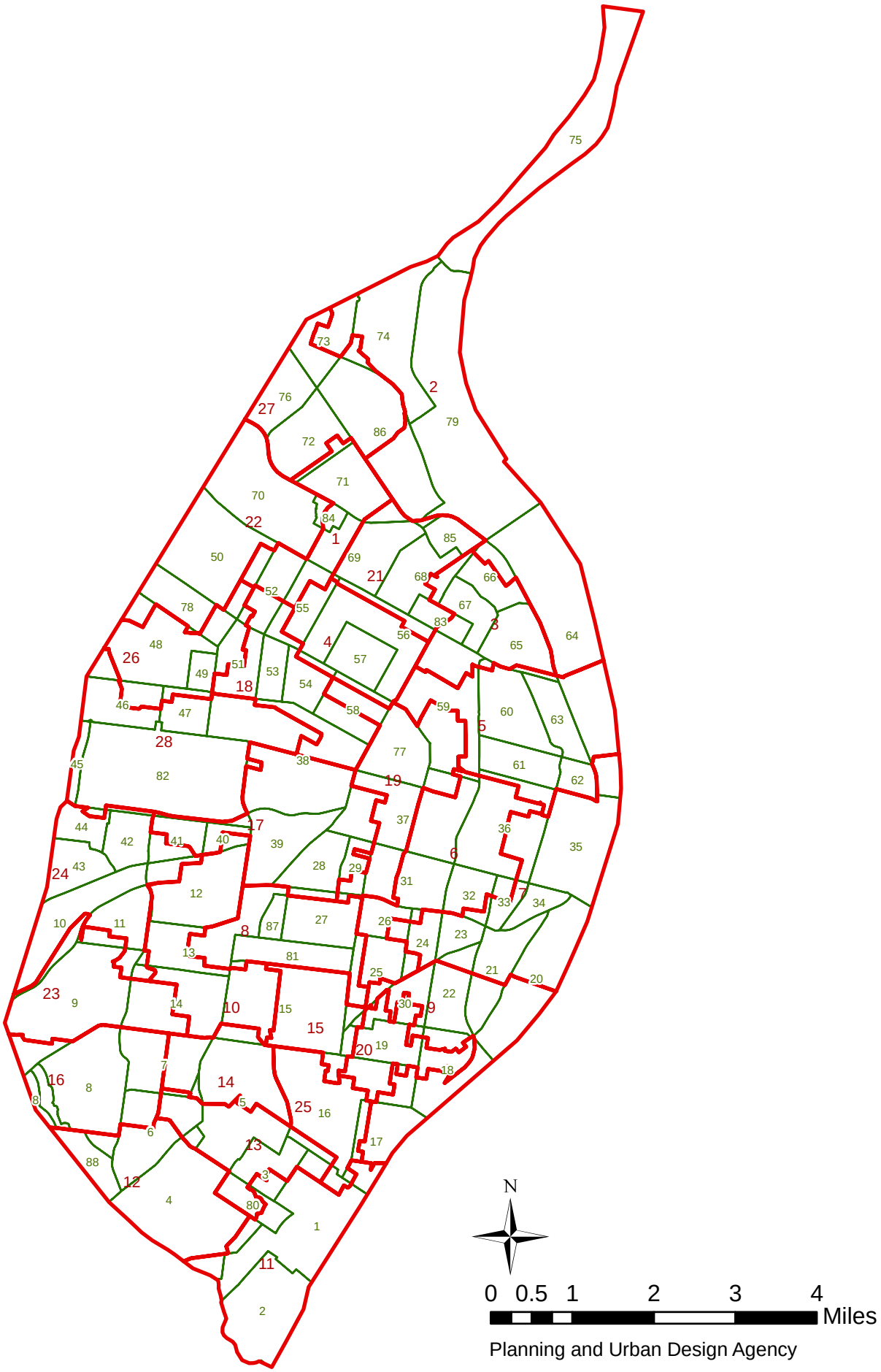

Planning and Urban Design Agency

Ward 8 2010 Census Report (PL 94-171)

Demographics (Total)			
Population:	10,881		
White alone:	6,329	Black or African American alone:	3,683
American Indian and Alaska Native alone:	26	Asian alone:	354
Native Hawaiian and Other Pacific Islander alone:	4	Other:	114
Two or More Races:	371		
Hispanic or Latino (Total)			
Population:	329		
Demographics (18 Years or Older)			
Population:	8,883		
White alone:	5,580	Black or African American alone:	2,690
American Indian and Alaska Native alone:	23	Asian alone:	287
Native Hawaiian and Other Pacific Islander alone:	4	Other:	82
Two or More Races:	217		
Hispanic or Latino (18 Years or Older)			
Population:	261		
Housing Units			
Total	6,327		
Occupied	5,206	Vacant	1,121

Source: US Census Bureau-Redistricting PL 94-171 Release

Shaw (27) Neighborhood 2010 Census Report (PL 94-171)

Demographics (Total)			
Population:	6,811		
White alone:	3,524	Black or African American alone:	2,853
American Indian and Alaska Native alone:	15	Asian alone:	120
Native Hawaiian and Other Pacific Islander alone:	1	Other:	56
Two or More Races:	242		
Hispanic or Latino (Total)			
Population:	155		
Demographics (18 Years or Older)			
Population:	5,300		
White alone:	3,028	Black or African American alone:	1,985
American Indian and Alaska Native alone:	12	Asian alone:	104
Native Hawaiian and Other Pacific Islander alone:	1	Other:	38
Two or More Races:	132		
Hispanic or Latino (18 Years or Older)			
Population:	121		
Housing Units			
Total	3,633		
Occupied	2,939	Vacant	694

Source: US Census Bureau-Redistricting PL 94-171 Release

Southwest Garden (13) Neighborhood 2010 Census Report (PL 94-171)

Demographics (Total)			
Population:	4,885		
White alone:	3,756	Black or African American alone:	804
American Indian and Alaska Native alone:	13	Asian alone:	145
Native Hawaiian and Other Pacific Islander alone:	4	Other:	47
Two or More Races:	116		
Hispanic or Latino (Total)			
Population:	168		
Demographics (18 Years or Older)			
Population:	4,257		
White alone:	3,340	Black or African American alone:	676
American Indian and Alaska Native alone:	13	Asian alone:	120
Native Hawaiian and Other Pacific Islander alone:	4	Other:	29
Two or More Races:	75		
Hispanic or Latino (18 Years or Older)			
Population:	124		
Housing Units			
Total	2,970		
Occupied	2,571	Vacant	399

Source: US Census Bureau-Redistricting PL 94-171 Release

Tower Grove East (25) Neighborhood 2010 Census Report (PL 94-171)

Demographics (Total)			
Population:	5,853		
White alone:	2,685	Black or African American alone:	2,563
American Indian and Alaska Native alone:	17	Asian alone:	310
Native Hawaiian and Other Pacific Islander alone:	2	Other:	120
Two or More Races:	156		
Hispanic or Latino (Total)			
Population:	286		
Demographics (18 Years or Older)			
Population:	4,604		
White alone:	2,369	Black or African American alone:	1,808
American Indian and Alaska Native alone:	15	Asian alone:	236
Native Hawaiian and Other Pacific Islander alone:	2	Other:	91
Two or More Races:	83		
Hispanic or Latino (18 Years or Older)			
Population:	211		
Housing Units			
Total	3,311		
Occupied	2,615	Vacant	696

Source: US Census Bureau-Redistricting PL 94-171 Release

Tower Grove Park (81) Neighborhood 2010 Census Report (PL 94-171)

Demographics (Total)			
Population:	8		
White alone:	8	Black or African American alone:	0
American Indian and Alaska Native alone:	0	Asian alone:	0
Native Hawaiian and Other Pacific Islander alone:	0	Other:	0
Two or More Races:	0		
Hispanic or Latino (Total)			
Population:	1		
Demographics (18 Years or Older)			
Population:	8		
White alone:	8	Black or African American alone:	0
American Indian and Alaska Native alone:	0	Asian alone:	0
Native Hawaiian and Other Pacific Islander alone:	0	Other:	0
Two or More Races:	0		
Hispanic or Latino (18 Years or Older)			
Population:	1		
Housing Units			
Total	5		
Occupied	4	Vacant	1

Source: US Census Bureau-Redistricting PL 94-171 Release

Tower Grove South (15) Neighborhood 2010 Census Report (PL 94-171)

Demographics (Total)			
Population:	13,333		
White alone:	7,325	Black or African American alone:	3,965
American Indian and Alaska Native alone:	39	Asian alone:	1,142
Native Hawaiian and Other Pacific Islander alone:	4	Other:	368
Two or More Races:	490		
Hispanic or Latino (Total)			
Population:	969		
Demographics (18 Years or Older)			
Population:	10,699		
White alone:	6,382	Black or African American alone:	2,882
American Indian and Alaska Native alone:	32	Asian alone:	858
Native Hawaiian and Other Pacific Islander alone:	4	Other:	250
Two or More Races:	291		
Hispanic or Latino (18 Years or Older)			
Population:	696		
Housing Units			
Total	7,129		
Occupied	6,091	Vacant	1,038

Source: US Census Bureau-Redistricting PL 94-171 Release

Ward 8 2000 Census Report (PL 94-171)

Demographics (Total)			
Population:	12,976		
White alone:	6,087	Black or African American alone:	5,829
American Indian and Alaska Native alone:	35	Asian alone:	396
Native Hawaiian and Other Pacific Islander alone:	8	Other:	188
Two or More Races:	433		
Hispanic or Latino (Total)			
Population:	352		
Demographics (18 Years or Older)			
Population:	9,444		
White alone:	5,200	Black or African American alone:	3,533
American Indian and Alaska Native alone:	31	Asian alone:	284
Native Hawaiian and Other Pacific Islander alone:	8	Other:	131
Two or More Races:	257		
Hispanic or Latino (18 Years or Older)			
Population:	260		
Housing Units			
Total	6,488		
Occupied	5,492	Vacant	996

Source: US Census Bureau-Redistricting PL 94-171 Release

Shaw (27) Neighborhood 2000 Census Report (PL 94-171)

Demographics (Total)			
Population:	8,243		
White alone:	3,136	Black or African American alone:	4,657
American Indian and Alaska Native alone:	28	Asian alone:	89
Native Hawaiian and Other Pacific Islander alone:	2	Other:	94
Two or More Races:	237		
Hispanic or Latino (Total)			
Population:	164		
Demographics (18 Years or Older)			
Population:	5,641		
White alone:	2,625	Black or African American alone:	2,729
American Indian and Alaska Native alone:	26	Asian alone:	68
Native Hawaiian and Other Pacific Islander alone:	2	Other:	59
Two or More Races:	132		
Hispanic or Latino (18 Years or Older)			
Population:	113		
Housing Units			
Total	3,802		
Occupied	3,120	Vacant	682

Source: US Census Bureau-Redistricting PL 94-171 Release

Southwest Garden (13) Neighborhood 2000 Census Report (PL 94-171)

Demographics (Total)			
Population:	5,745		
White alone:	4,268	Black or African American alone:	1,113
American Indian and Alaska Native alone:	12	Asian alone:	147
Native Hawaiian and Other Pacific Islander alone:	4	Other:	65
Two or More Races:	136		
Hispanic or Latino (Total)			
Population:	172		
Demographics (18 Years or Older)			
Population:	4,823		
White alone:	3,701	Black or African American alone:	842
American Indian and Alaska Native alone:	10	Asian alone:	124
Native Hawaiian and Other Pacific Islander alone:	4	Other:	47
Two or More Races:	95		
Hispanic or Latino (18 Years or Older)			
Population:	128		
Housing Units			
Total	3,184		
Occupied	2,853	Vacant	331

Source: US Census Bureau-Redistricting PL 94-171 Release

Tower Grove East (25) Neighborhood 2000 Census Report (PL 94-171)

Demographics (Total)			
Population:	7,211		
White alone:	2,711	Black or African American alone:	3,717
American Indian and Alaska Native alone:	19	Asian alone:	452
Native Hawaiian and Other Pacific Islander alone:	4	Other:	87
Two or More Races:	221		
Hispanic or Latino (Total)			
Population:	209		
Demographics (18 Years or Older)			
Population:	4,922		
White alone:	2,278	Black or African American alone:	2,111
American Indian and Alaska Native alone:	14	Asian alone:	317
Native Hawaiian and Other Pacific Islander alone:	4	Other:	61
Two or More Races:	137		
Hispanic or Latino (18 Years or Older)			
Population:	149		
Housing Units			
Total	3,493		
Occupied	2,771	Vacant	722

Source: US Census Bureau-Redistricting PL 94-171 Release

Tower Grove Park (81) Neighborhood 2000 Census Report (PL 94-171)

Demographics (Total)			
Population:	4		
White alone:	3	Black or African American alone:	0
American Indian and Alaska Native alone:	0	Asian alone:	1
Native Hawaiian and Other Pacific Islander alone:	0	Other:	0
Two or More Races:	0		
Hispanic or Latino (Total)			
Population:	0		
Demographics (18 Years or Older)			
Population:	4		
White alone:	3	Black or African American alone:	0
American Indian and Alaska Native alone:	0	Asian alone:	1
Native Hawaiian and Other Pacific Islander alone:	0	Other:	0
Two or More Races:	0		
Hispanic or Latino (18 Years or Older)			
Population:	0		
Housing Units			
Total	4		
Occupied	3	Vacant	1

Source: US Census Bureau-Redistricting PL 94-171 Release

Tower Grove South (15) Neighborhood 2000 Census Report (PL 94-171)

Demographics (Total)			
Population:	14,745		
White alone:	8,159	Black or African American alone:	4,591
American Indian and Alaska Native alone:	56	Asian alone:	1,183
Native Hawaiian and Other Pacific Islander alone:	5	Other:	284
Two or More Races:	467		
Hispanic or Latino (Total)			
Population:	623		
Demographics (18 Years or Older)			
Population:	10,940		
White alone:	6,678	Black or African American alone:	2,898
American Indian and Alaska Native alone:	42	Asian alone:	857
Native Hawaiian and Other Pacific Islander alone:	4	Other:	187
Two or More Races:	274		
Hispanic or Latino (18 Years or Older)			
Population:	436		
Housing Units			
Total	7,304		
Occupied	6,313	Vacant	991

Source: US Census Bureau-Redistricting PL 94-171 Release

2010 CENSUS

Redistricting Release (PL94-171)

City of St. Louis

Ward 9

CITY OF ST. LOUIS
PLANNING & URBAN DESIGN AGENCY
FRANCIS G. SLAY, Mayor

28 February, 2011

Table of Contents

- Cover
- Citywide population map
- Citywide population comparison map (2010 vs. 2000) by 2000 Ward
- Citywide population percentage change map (2010 vs. 2000) by 2000 Ward
    - Citywide population comparison total (2010 vs. 2000)
- Corridor census results
    - North corridor population comparison total (2010 vs. 2000)
    - Central corridor population comparison total (2010 vs. 2000)
    - South corridor population comparison total (2010 vs. 2000)
- Ward
    - Ward population comparison total (2010 vs. 2000)
    - Ward under 18 population comparison total (2010 vs. 2000)
    - Ward over 18 population comparison total (2010 vs. 2000)
- Ward Map
    - Ward population/demographic comparison total (2010 vs. 2000)
- Ward/Neighborhood Map
    - Ward population/demographic 2010 report
    - Neighborhood population/demographic 2010 report
    - Ward population/demographic 2000 report
    - Neighborhood population/demographic 2000 report

About the data:

The P.L. 94-171 summaries (released by US Census Bureau, February 24, 2011) have population totals and summaries by race, Hispanic or Latino, and voting age for all appropriate geographic areas: state, counties or equivalent areas, state legislative districts, voting districts, county subdivisions, school districts, places, American Indian/Alaska Native/Native Hawaiian areas, census tracts, block groups, and blocks.

New for the 2010 Census, housing unit counts will be included as part of the 2010 Census Redistricting Data [P.L. 94-171] Summary Files. Also for 2010, states recommended including school districts as part of the geographic summary levels and a new table on housing unit occupancy status. More data will be released beginning in the summer/fall 2011.

All data aggregated from **Census blocks.**

Census blocks—smallest of census geographic areas, normally bounded by streets or other prominent physical features or by the boundaries of geographic areas. They may be as small as a typical city block that's bounded by four streets/alleys. Blocks are identified by a four-digit number, unique within census tracts for the 2010 Census. Nationally, blocks average about 100 people each.

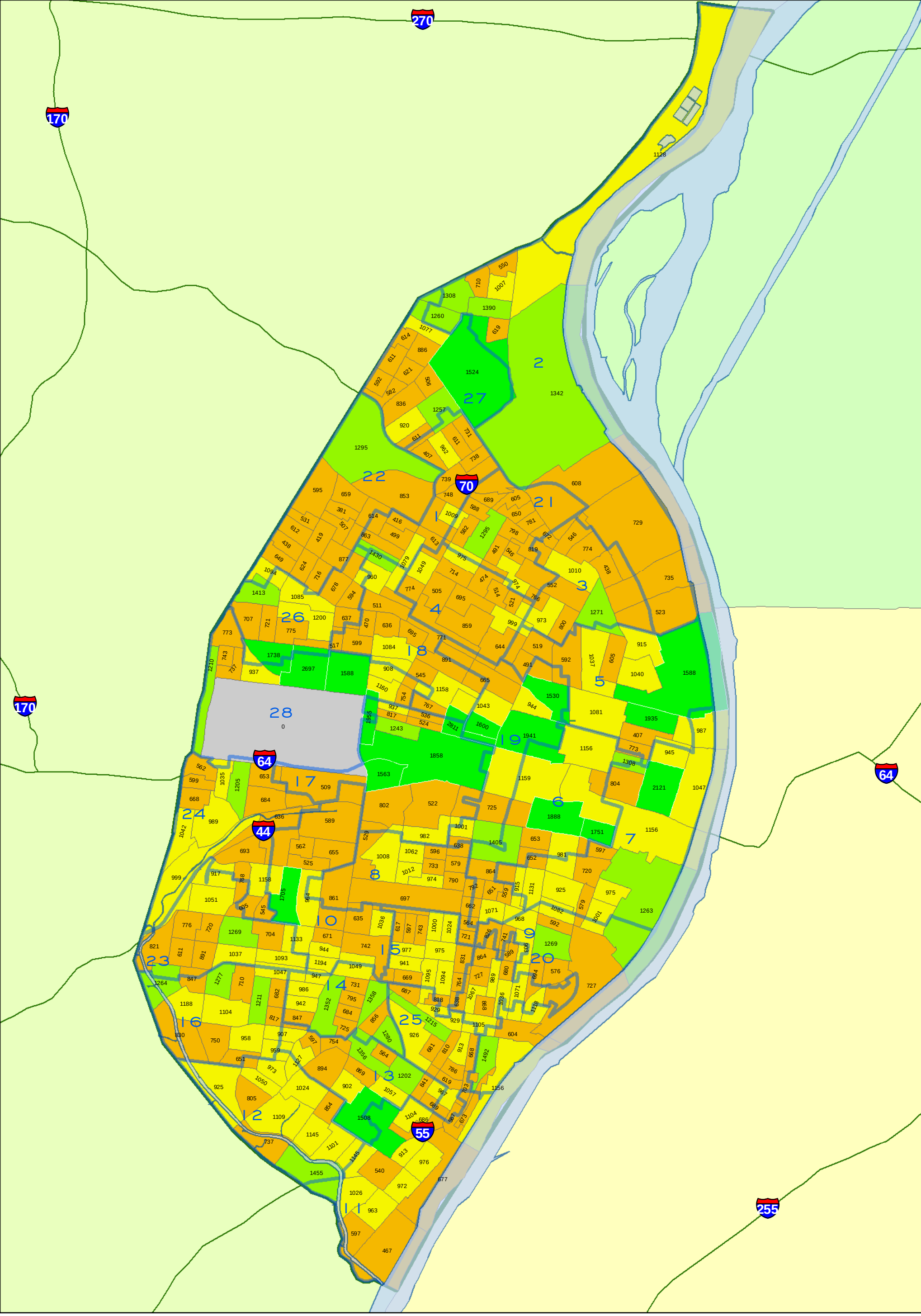

CITY OF ST. LOUIS
PLANNING & URBAN DESIGN AGENCY
FRANCIS G. SLAY, Mayor

TOTAL POPULATION
BY 2010 CENSUS BLOCK GROUP
Citywide

Note: Census 2010 Block Group boundaries are different than 2000 Block Group boundaries.

WARD BOUNDARIES
Census 2010 Block Group
= Population Count
- 0
- 1 - 900
- 901 - 1200
- 1201 - 1500
- 1501 - 2811

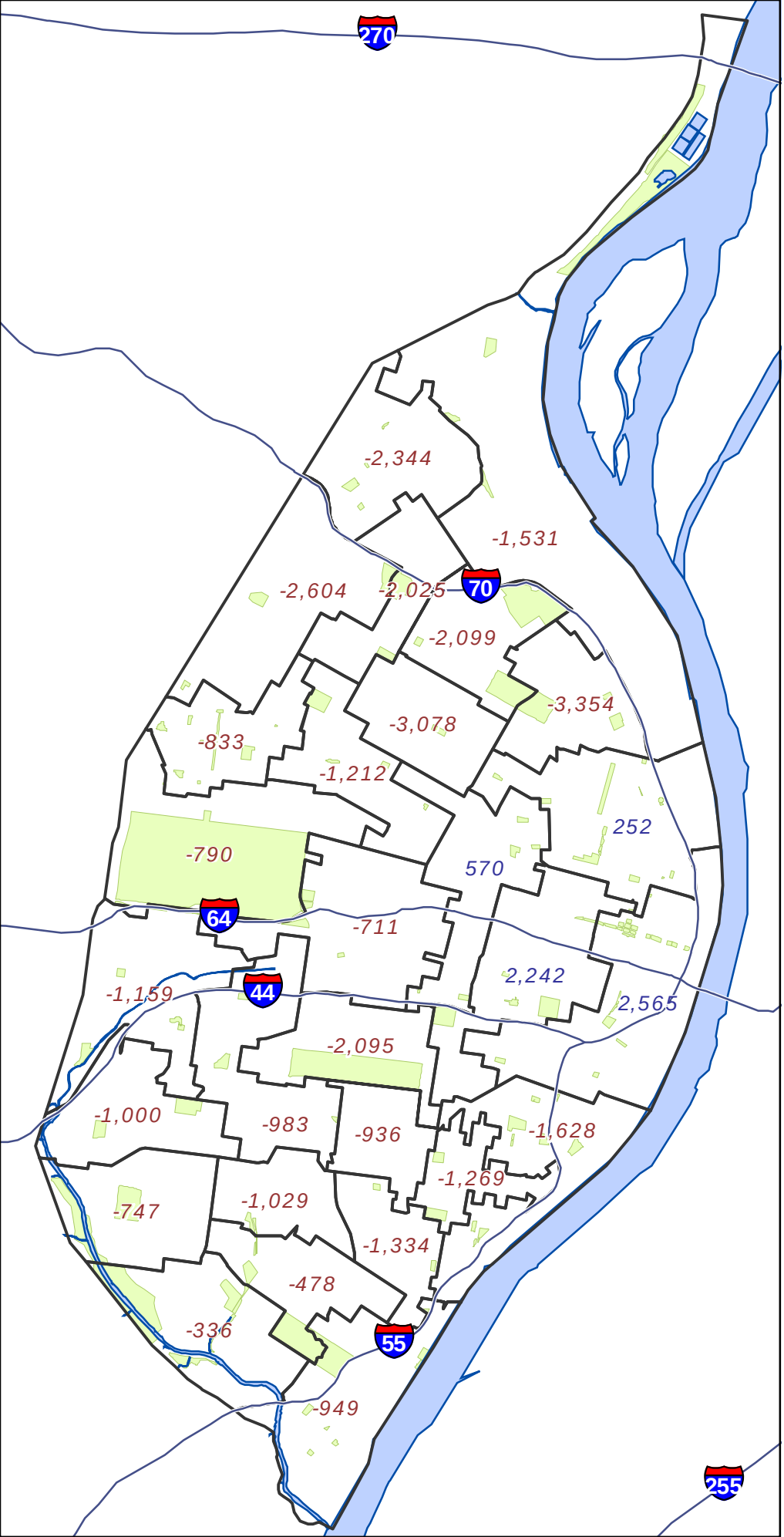

Legend

- State Highway Centerline
- + 1234 Ward with Gain
- - 1234 Ward with Loss
- Mississippi River
- City Parks

0 1 2
Miles

CITY OF ST. LOUIS
PLANNING & URBAN DESIGN AGENCY
FRANCIS G. SLAY, Mayor

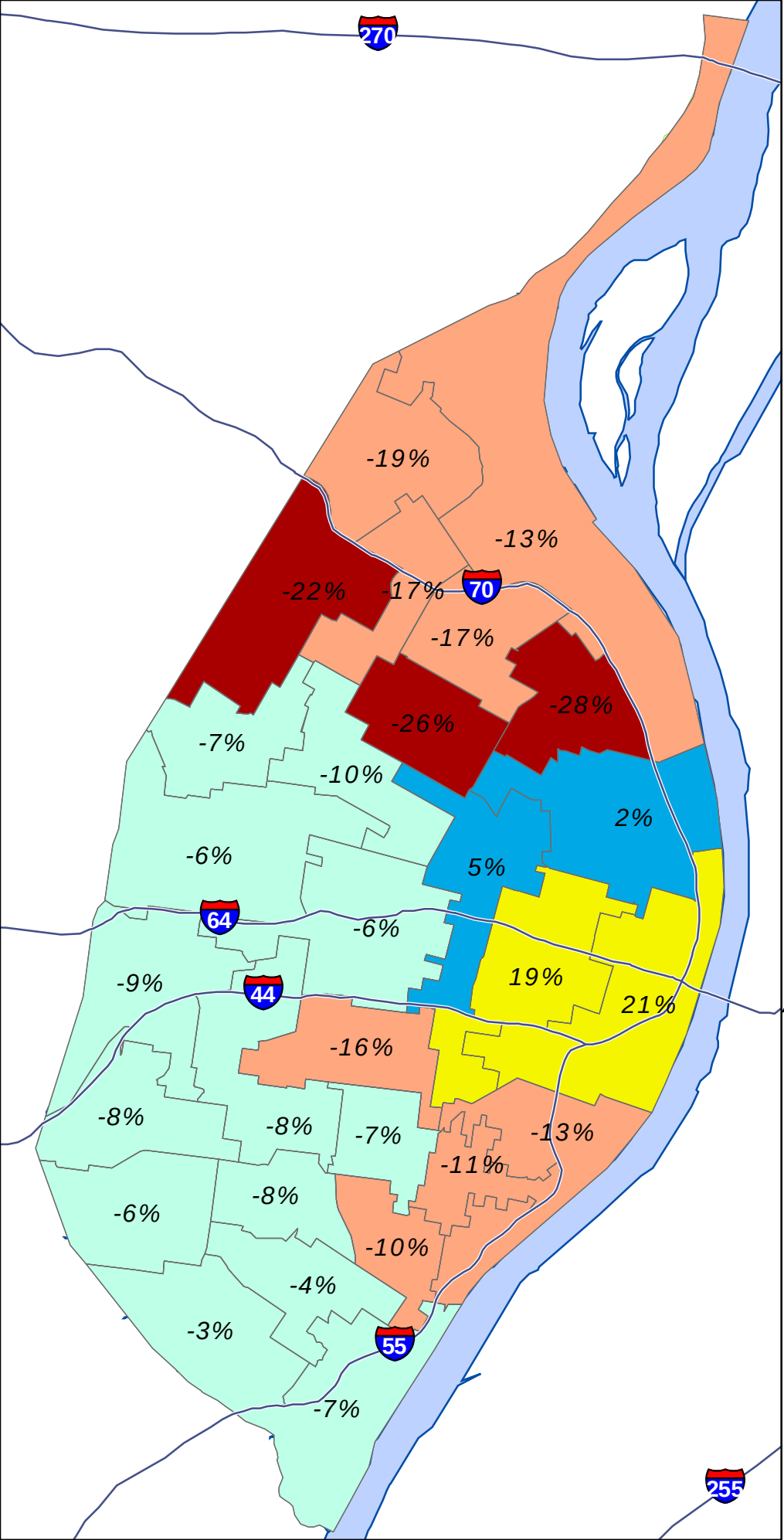

Legend

State Highway Centerline

Ward Boundary

Ward Gain/ Loss percentages

Change in Population

- more than 20% decline
- 20% decline to 10% decline
- 9.9% decline to 0% change
- 0.1% gain to 5% gain
- 5% gain and above
- Mississippi River
- City Parks

0 1 2

Miles

CITY OF ST. LOUIS
PLANNING & URBAN DESIGN AGENCY
FRANCIS G. SLAY, Mayor

2010 CENSUS

Redistricting Release (PL94-171)

City of St. Louis

City Total

CITY OF ST. LOUIS
PLANNING & URBAN DESIGN AGENCY
FRANCIS G. SLAY, Mayor

Census 2010 : North Corridor **

***** North Corridor is area north of Delmar***

Census Comparison	Census 2000	Census 2010	Population Change	Percentage Change
Population:	119,777	100,985	-18,792	-16%
White alone:	4,697	3,691	-1,006	-21%
Black or African American alone:	113,363	94,900	-18,463	-16%
Asian alone:	189	210	21	11%
Other:	215	497	282	131%
American Indian and Alaska Native alone:	219	202	-17	-8%
Native Hawaiian and Other Pacific Islander alone:	12	15	3	25%
Two or More Races:	1,082	1,470	388	36%
Hispanic or Latino (Total)				
Population:	680	1,094	414	61%
Demographics (18 Years or Older)				
Population:	82,743	73,309	-9,434	-11%
White alone:	3,897	3,289	-608	-16%
Black or African American alone:	77,726	68,373	-9,353	-12%
Asian alone:	146	183	37	25%
Other:	120	376	256	213%
American Indian and Alaska Native alone:	143	166	23	16%
Native Hawaiian and Other Pacific Islander alone:	9	10	1	11%
Two or More Races:	702	912	210	30%
Hispanic or Latino (18 Years or Older)				
Population:	439	783	344	78%
Housing Units				
Total	57,519	52,898	-4,621	-8%
Occupied	44,252	38,781	-5,471	-12%
Vacant	13,267	14,117	850	6%

Census 2010 : Central Corridor **

***** Central Corridor is South of Delmar and north of I-44/I-55***

Census Comparison	Census 2000	Census 2010	Population Change	Percentage Change
Population:	56,579	61,450	4,871	8.6%
White alone:	29,206	34,049	4,843	16.6%
Black or African American alone:	23,809	21,496	-2,313	-9.7%
Asian alone:	1,870	3,910	2,040	109.1%
Other:	385	451	66	17.1%
American Indian and Alaska Native alone:	157	149	-8	-5.1%
Native Hawaiian and Other Pacific Islander alone:	18	19	1	5.6%
Two or More Races:	1,134	1,376	242	21.3%
Hispanic or Latino (Total)				
Population:	1,101	1,706	605	55.0%
Demographics (18 Years or Older)				
Population:	46,820	54,126	7,306	15.6%
White alone:	26,537	31,791	5,254	19.8%
Black or African American alone:	17,240	17,090	-150	-0.9%
Asian alone:	1,771	3,737	1,966	111.0%
Other:	302	386	84	27.8%
American Indian and Alaska Native alone:	135	127	-8	-5.9%
Native Hawaiian and Other Pacific Islander alone:	16	17	1	6.3%
Two or More Races:	819	978	159	19.4%
Hispanic or Latino (18 Years or Older)				
Population:	926	1,429	503	54.3%
Housing Units				
Total	32,893	38,239	5,346	16.3%
Occupied	28,199	31,418	3,219	11.4%
Vacant	4,694	6,821	2,127	45.3%

Census 2010 : South Corridor **

***** South Corridor is area south of I-44 and I-55***

Census Comparison	Census 2000	Census 2010	Population Change	Percentage Change
Population:	171,833	156,859	-14,974	-8.7%
White alone:	118,763	102,527	-16,236	-13.7%
Black or African American alone:	41,094	40,764	-330	-0.8%
Asian alone:	4,832	5,171	339	7.0%
Other:	2,183	3,154	971	44.5%
American Indian and Alaska Native alone:	574	487	-87	-15.2%
Native Hawaiian and Other Pacific Islander alone:	64	40	-24	-37.5%
Two or More Races:	4,323	4,716	393	9.1%
Hispanic or Latino (Total)				
Population:	5,241	8,330	3,089	58.9%
Demographics (18 Years or Older)				
Population:	128,969	124,320	-4,649	-3.6%
White alone:	96,668	87,571	-9,097	-9.4%
Black or African American alone:	24,295	27,852	3,557	14.6%
Asian alone:	3,585	3,962	377	10.5%
Other:	1,424	2,025	601	42.2%
American Indian and Alaska Native alone:	430	395	-35	-8.1%
Native Hawaiian and Other Pacific Islander alone:	47	37	-10	-21.3%
Two or More Races:	2,520	2,478	-42	-1.7%
Hispanic or Latino (18 Years or Older)				
Population:	3,599	5,699	2,100	58.3%
Housing Units				
Total	85,942	84,865	-1,077	-1.3%
Occupied	74,625	71,858	-2,767	-3.7%
Vacant	11,317	13,007	1,690	14.9%

Ward Comparison

Total Population

Ward	Population 2000	Population 2010	Population Change	% Change
1	11,900	9,875	-2,025	-17%
2	11,882	10,351	-1,531	-13%
3	11,832	8,478	-3,354	-28%
4	12,043	8,965	-3,078	-26%
5	11,843	12,095	252	2%
6	12,017	14,259	2,242	19%
7	11,990	14,555	2,565	21%
8	12,976	10,881	-2,095	-16%
9	12,951	11,323	-1,628	-13%
10	12,967	11,984	-983	-8%
11	12,945	11,996	-949	-7%
12	12,607	12,271	-336	-3%
13	12,497	12,019	-478	-4%
14	12,991	11,962	-1,029	-8%
15	12,982	12,046	-936	-7%
16	12,999	12,252	-747	-6%
17	12,771	12,060	-711	-6%
18	12,149	10,937	-1,212	-10%
19	11,832	12,402	570	5%
20	11,931	10,662	-1,269	-11%
21	12,633	10,534	-2,099	-17%
22	11,906	9,302	-2,604	-22%
23	12,961	11,961	-1,000	-8%
24	12,903	11,744	-1,159	-9%
25	12,991	11,657	-1,334	-10%
26	11,940	11,107	-833	-7%
27	12,178	9,834	-2,344	-19%
28	12,572	11,782	-790	-6%
TOTALS	*348,189*	*319,294*	*-28,895*	*-8%*

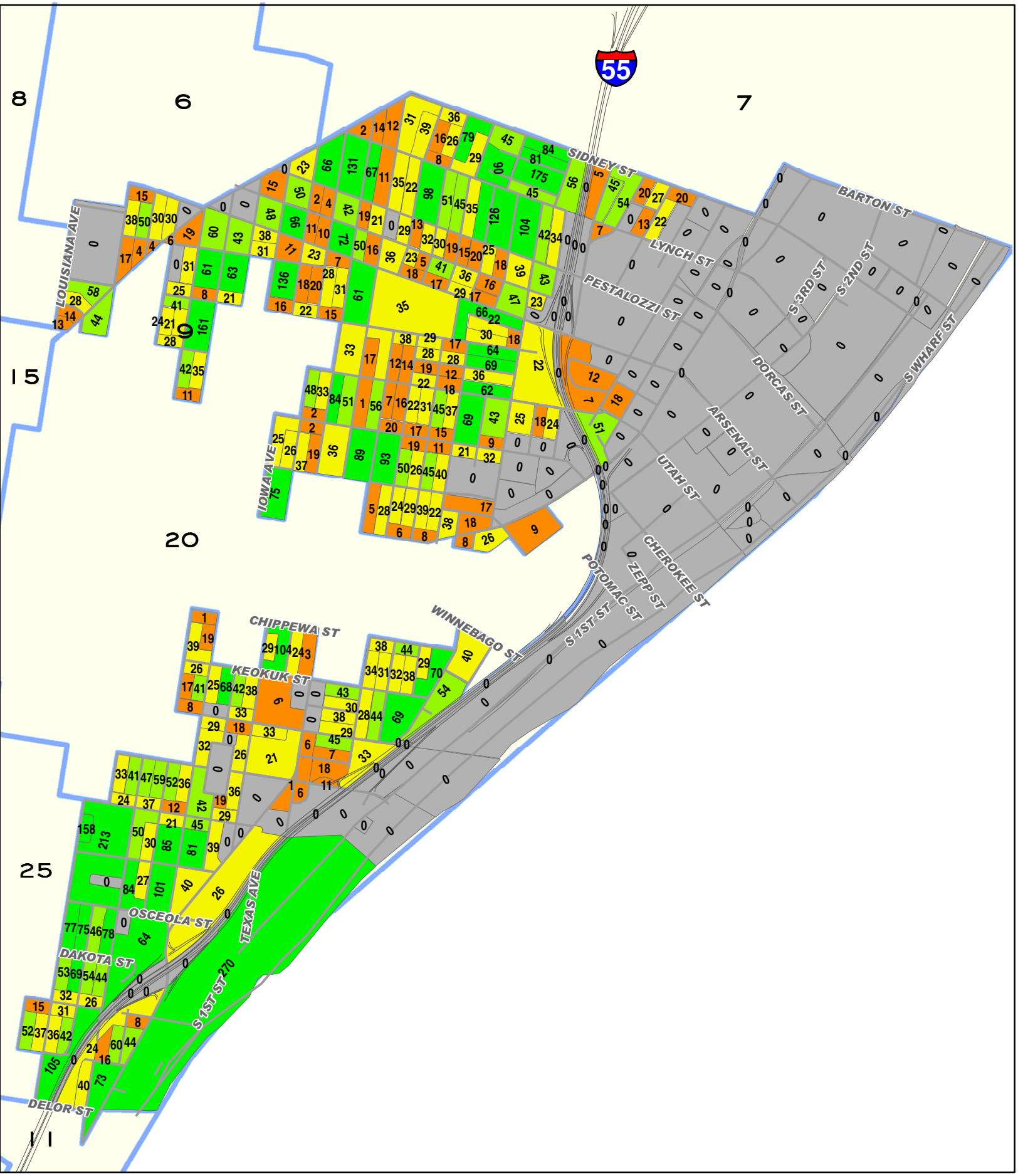

0 0.25 0.5 Miles

CITY OF ST. LOUIS
PLANNING & URBAN DESIGN AGENCY
FRANCIS G. SLAY, MAYOR

Total Population by 2010 Census Block

Ward 09

Ward Boundaries 2010 Census Blocks

- 0
- 1 - 20
- 21 - 40
- 41 - 60
- 60 +

Ward 9 2010 to 2000 Comparison Census Report (PL 94-171)			
Demographics (Total)			
	2010	2000	% Change
Population:	11,323	12,951	-12.57%
White alone:	5,411	6,518	-16.98%
Black or African American alone:	4,987	5,420	-7.99%
American Indian and Alaska Native alone:	34	65	-47.69%
Asian alone:	191	368	-48.10%
Native Hawaiian and Other Pacific Islander alone:	2	12	-83.33%
Other:	276	187	47.59%
Two or More Races:	422	381	10.76%
Hispanic or Latino (Total)			
Population:	659	464	42.03%
Demographics (18 Years or Older)			
Population:	8,734	9,198	-5.04%
White alone:	4,826	5,495	-12.17%
Black or African American alone:	3,304	3,048	8.40%
American Indian and Alaska Native alone:	32	52	-38.46%
Asian alone:	155	273	-43.22%
Native Hawaiian and Other Pacific Islander alone:	2	8	-75.00%
Other:	193	127	51.97%
Two or More Races:	222	195	13.85%
Hispanic or Latino (18 Years or Older)			
Population:	460	308	49.35%
Housing Units			
Total	6,719	7,048	-4.67%
Occupied	5,214	5,449	-4.31%
Vacant	1,505	1,599	-5.88%
Source: US Census Bureau-Redistricting PL 94-171 Release			

2001 Ward Boundaries and Neighborhoods

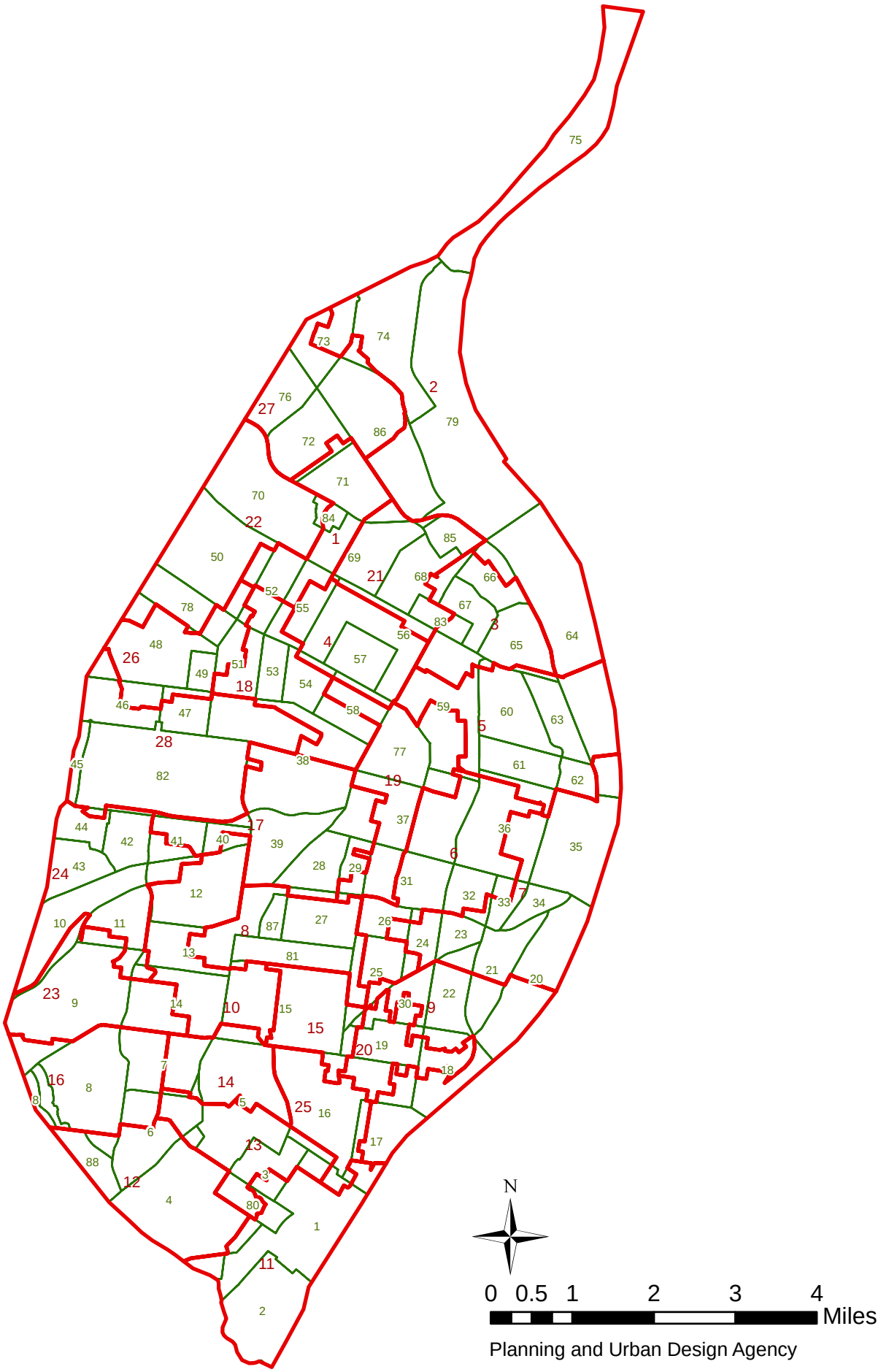

Planning and Urban Design Agency

Ward 9 2010 Census Report (PL 94-171)

Demographics (Total)			
Population:	11,323		
White alone:	5,411	Black or African American alone:	4,987
American Indian and Alaska Native alone:	34	Asian alone:	191
Native Hawaiian and Other Pacific Islander alone:	2	Other:	276
Two or More Races:	422		
Hispanic or Latino (Total)			
Population:	659		
Demographics (18 Years or Older)			
Population:	8,734		
White alone:	4,826	Black or African American alone:	3,304
American Indian and Alaska Native alone:	32	Asian alone:	155
Native Hawaiian and Other Pacific Islander alone:	2	Other:	193
Two or More Races:	222		
Hispanic or Latino (18 Years or Older)			
Population:	460		
Housing Units			
Total	6,719		
Occupied	5,214	Vacant	1,505

Source: US Census Bureau-Redistricting PL 94-171 Release

Benton Park (22) Neighborhood 2010 Census Report (PL 94-171)

Demographics (Total)			
Population:	3,532		
White alone:	2,408	Black or African American alone:	888
American Indian and Alaska Native alone:	12	Asian alone:	44
Native Hawaiian and Other Pacific Islander alone:	1	Other:	44
Two or More Races:	135		
Hispanic or Latino (Total)			
Population:	113		
Demographics (18 Years or Older)			
Population:	2,997		
White alone:	2,183	Black or African American alone:	639
American Indian and Alaska Native alone:	11	Asian alone:	40
Native Hawaiian and Other Pacific Islander alone:	1	Other:	39
Two or More Races:	84		
Hispanic or Latino (18 Years or Older)			
Population:	93		
Housing Units			
Total	2,273		
Occupied	1,823	Vacant	450

Source: US Census Bureau-Redistricting PL 94-171 Release

Benton Park West (30) Neighborhood 2010 Census Report (PL 94-171)

Demographics (Total)			
Population:	4,404		
White alone:	1,234	Black or African American alone:	2,626
American Indian and Alaska Native alone:	2	Asian alone:	85
Native Hawaiian and Other Pacific Islander alone:	2	Other:	228
Two or More Races:	227		
Hispanic or Latino (Total)			
Population:	464		
Demographics (18 Years or Older)			
Population:	3,020		
White alone:	1,060	Black or African American alone:	1,645
American Indian and Alaska Native alone:	2	Asian alone:	64
Native Hawaiian and Other Pacific Islander alone:	2	Other:	150
Two or More Races:	97		
Hispanic or Latino (18 Years or Older)			
Population:	299		
Housing Units			
Total	2,418		
Occupied	1,699	Vacant	719

Source: US Census Bureau-Redistricting PL 94-171 Release

Dutchtown (16) Neighborhood 2010 Census Report (PL 94-171)

Demographics (Total)			
Population:	15,770		
White alone:	5,600	Black or African American alone:	8,016
American Indian and Alaska Native alone:	53	Asian alone:	947
Native Hawaiian and Other Pacific Islander alone:	2	Other:	558
Two or More Races:	594		
Hispanic or Latino (Total)			
Population:	1,418		
Demographics (18 Years or Older)			
Population:	11,408		
White alone:	4,718	Black or African American alone:	5,301
American Indian and Alaska Native alone:	40	Asian alone:	683
Native Hawaiian and Other Pacific Islander alone:	2	Other:	345
Two or More Races:	319		
Hispanic or Latino (18 Years or Older)			
Population:	930		
Housing Units			
Total	8,039		
Occupied	6,190	Vacant	1,849

Source: US Census Bureau-Redistricting PL 94-171 Release

Gravois Park (19) Neighborhood 2010 Census Report (PL 94-171)

Demographics (Total)			
Population:	5,225		
White alone:	1,172	Black or African American alone:	3,573
American Indian and Alaska Native alone:	20	Asian alone:	89
Native Hawaiian and Other Pacific Islander alone:	0	Other:	169
Two or More Races:	202		
Hispanic or Latino (Total)			
Population:	421		
Demographics (18 Years or Older)			
Population:	3,523		
White alone:	1,016	Black or African American alone:	2,227
American Indian and Alaska Native alone:	19	Asian alone:	66
Native Hawaiian and Other Pacific Islander alone:	0	Other:	103
Two or More Races:	92		
Hispanic or Latino (18 Years or Older)			
Population:	276		
Housing Units			
Total	2,733		
Occupied	1,875	Vacant	858

Source: US Census Bureau-Redistricting PL 94-171 Release

Kosciusko (20) Neighborhood 2010 Census Report (PL 94-171)

Demographics (Total)			
Population:	14		
White alone:	6	Black or African American alone:	6
American Indian and Alaska Native alone:	0	Asian alone:	0
Native Hawaiian and Other Pacific Islander alone:	0	Other:	0
Two or More Races:	2		
Hispanic or Latino (Total)			
Population:	0		
Demographics (18 Years or Older)			
Population:	11		
White alone:	6	Black or African American alone:	5
American Indian and Alaska Native alone:	0	Asian alone:	0
Native Hawaiian and Other Pacific Islander alone:	0	Other:	0
Two or More Races:	0		
Hispanic or Latino (18 Years or Older)			
Population:	0		
Housing Units			
Total	15		
Occupied	4	Vacant	11

Source: US Census Bureau-Redistricting PL 94-171 Release

Marine Villa (18) Neighborhood 2010 Census Report (PL 94-171)

Demographics (Total)			
Population:	2,691		
White alone:	1,014	Black or African American alone:	1,491
American Indian and Alaska Native alone:	8	Asian alone:	37
Native Hawaiian and Other Pacific Islander alone:	0	Other:	60
Two or More Races:	81		
Hispanic or Latino (Total)			
Population:	172		
Demographics (18 Years or Older)			
Population:	1,923		
White alone:	875	Black or African American alone:	928
American Indian and Alaska Native alone:	6	Asian alone:	30
Native Hawaiian and Other Pacific Islander alone:	0	Other:	44
Two or More Races:	40		
Hispanic or Latino (18 Years or Older)			
Population:	123		
Housing Units			
Total	1,434		
Occupied	1,122	Vacant	312

Source: US Census Bureau-Redistricting PL 94-171 Release

Mount Pleasant (17) Neighborhood 2010 Census Report (PL 94-171)

Demographics (Total)			
Population:	4,408		
White alone:	1,903	Black or African American alone:	2,078
American Indian and Alaska Native alone:	21	Asian alone:	105
Native Hawaiian and Other Pacific Islander alone:	3	Other:	152
Two or More Races:	146		
Hispanic or Latino (Total)			
Population:	304		
Demographics (18 Years or Older)			
Population:	3,318		
White alone:	1,682	Black or African American alone:	1,368
American Indian and Alaska Native alone:	20	Asian alone:	82
Native Hawaiian and Other Pacific Islander alone:	3	Other:	86
Two or More Races:	77		
Hispanic or Latino (18 Years or Older)			
Population:	188		
Housing Units			
Total	2,388		
Occupied	1,948	Vacant	440

Source: US Census Bureau-Redistricting PL 94-171 Release

Soulard (21) Neighborhood 2010 Census Report (PL 94-171)

Demographics (Total)			
Population:	3,440		
White alone:	2,843	Black or African American alone:	458
American Indian and Alaska Native alone:	8	Asian alone:	35
Native Hawaiian and Other Pacific Islander alone:	1	Other:	17
Two or More Races:	78		
Hispanic or Latino (Total)			
Population:	94		
Demographics (18 Years or Older)			
Population:	3,133		
White alone:	2,677	Black or African American alone:	335
American Indian and Alaska Native alone:	8	Asian alone:	30
Native Hawaiian and Other Pacific Islander alone:	1	Other:	17
Two or More Races:	65		
Hispanic or Latino (18 Years or Older)			
Population:	87		
Housing Units			
Total	2,441		
Occupied	2,042	Vacant	399

Source: US Census Bureau-Redistricting PL 94-171 Release

Tower Grove East (25) Neighborhood 2010 Census Report (PL 94-171)

Demographics (Total)			
Population:	5,853		
White alone:	2,685	Black or African American alone:	2,563
American Indian and Alaska Native alone:	17	Asian alone:	310
Native Hawaiian and Other Pacific Islander alone:	2	Other:	120
Two or More Races:	156		
Hispanic or Latino (Total)			
Population:	286		
Demographics (18 Years or Older)			
Population:	4,604		
White alone:	2,369	Black or African American alone:	1,808
American Indian and Alaska Native alone:	15	Asian alone:	236
Native Hawaiian and Other Pacific Islander alone:	2	Other:	91
Two or More Races:	83		
Hispanic or Latino (18 Years or Older)			
Population:	211		
Housing Units			
Total	3,311		
Occupied	2,615	Vacant	696

Source: US Census Bureau-Redistricting PL 94-171 Release

Ward 9 2000 Census Report (PL 94-171)

Demographics (Total)			
Population:	12,951		
White alone:	6,518	Black or African American alone:	5,420
American Indian and Alaska Native alone:	65	Asian alone:	368
Native Hawaiian and Other Pacific Islander alone:	12	Other:	187
Two or More Races:	381		
Hispanic or Latino (Total)			
Population:	464		
Demographics (18 Years or Older)			
Population:	9,198		
White alone:	5,495	Black or African American alone:	3,048
American Indian and Alaska Native alone:	52	Asian alone:	273
Native Hawaiian and Other Pacific Islander alone:	8	Other:	127
Two or More Races:	195		
Hispanic or Latino (18 Years or Older)			
Population:	308		
Housing Units			
Total	7,048		
Occupied	5,449	Vacant	1,599

Source: US Census Bureau-Redistricting PL 94-171 Release

Benton Park (22) Neighborhood 2000 Census Report (PL 94-171)

Demographics (Total)			
Population:	3,946		
White alone:	2,203	Black or African American alone:	1,564
American Indian and Alaska Native alone:	20	Asian alone:	18
Native Hawaiian and Other Pacific Islander alone:	9	Other:	45
Two or More Races:	87		
Hispanic or Latino (Total)			
Population:	129		
Demographics (18 Years or Older)			
Population:	2,925		
White alone:	1,853	Black or African American alone:	943
American Indian and Alaska Native alone:	16	Asian alone:	16
Native Hawaiian and Other Pacific Islander alone:	6	Other:	37
Two or More Races:	54		
Hispanic or Latino (18 Years or Older)			
Population:	86		
Housing Units			
Total	2,371		
Occupied	1,751	Vacant	620

Source: US Census Bureau-Redistricting PL 94-171 Release

Benton Park West (30) Neighborhood 2000 Census Report (PL 94-171)

Demographics (Total)			
Population:	5,428		
White alone:	1,650	Black or African American alone:	3,208
American Indian and Alaska Native alone:	15	Asian alone:	262
Native Hawaiian and Other Pacific Islander alone:	0	Other:	134
Two or More Races:	159		
Hispanic or Latino (Total)			
Population:	278		
Demographics (18 Years or Older)			
Population:	3,402		
White alone:	1,348	Black or African American alone:	1,687
American Indian and Alaska Native alone:	11	Asian alone:	197
Native Hawaiian and Other Pacific Islander alone:	0	Other:	79
Two or More Races:	80		
Hispanic or Latino (18 Years or Older)			
Population:	182		
Housing Units			
Total	2,526		
Occupied	1,854	Vacant	672

Source: US Census Bureau-Redistricting PL 94-171 Release

Dutchtown (16) Neighborhood 2000 Census Report (PL 94-171)

Demographics (Total)			
Population:	17,222		
White alone:	8,646	Black or African American alone:	6,847
American Indian and Alaska Native alone:	71	Asian alone:	788
Native Hawaiian and Other Pacific Islander alone:	3	Other:	309
Two or More Races:	558		
Hispanic or Latino (Total)			
Population:	637		
Demographics (18 Years or Older)			
Population:	11,958		
White alone:	6,932	Black or African American alone:	3,948
American Indian and Alaska Native alone:	45	Asian alone:	556
Native Hawaiian and Other Pacific Islander alone:	3	Other:	189
Two or More Races:	285		
Hispanic or Latino (18 Years or Older)			
Population:	416		
Housing Units			
Total	8,445		
Occupied	6,856	Vacant	1,589

Source: US Census Bureau-Redistricting PL 94-171 Release

Gravois Park (19) Neighborhood 2000 Census Report (PL 94-171)

Demographics (Total)			
Population:	5,826		
White alone:	1,793	Black or African American alone:	3,472
American Indian and Alaska Native alone:	24	Asian alone:	215
Native Hawaiian and Other Pacific Islander alone:	0	Other:	131
Two or More Races:	191		
Hispanic or Latino (Total)			
Population:	284		
Demographics (18 Years or Older)			
Population:	3,752		
White alone:	1,480	Black or African American alone:	1,919
American Indian and Alaska Native alone:	21	Asian alone:	150
Native Hawaiian and Other Pacific Islander alone:	0	Other:	83
Two or More Races:	99		
Hispanic or Latino (18 Years or Older)			
Population:	192		
Housing Units			
Total	2,818		
Occupied	2,024	Vacant	794

Source: US Census Bureau-Redistricting PL 94-171 Release

Kosciusko (20) Neighborhood 2000 Census Report (PL 94-171)

Demographics (Total)			
Population:	0		
White alone:	0	Black or African American alone:	0
American Indian and Alaska Native alone:	0	Asian alone:	0
Native Hawaiian and Other Pacific Islander alone:	0	Other:	0
Two or More Races:	0		
Hispanic or Latino (Total)			
Population:	0		
Demographics (18 Years or Older)			
Population:	0		
White alone:	0	Black or African American alone:	0
American Indian and Alaska Native alone:	0	Asian alone:	0
Native Hawaiian and Other Pacific Islander alone:	0	Other:	0
Two or More Races:	0		
Hispanic or Latino (18 Years or Older)			
Population:	0		
Housing Units			
Total	0		
Occupied	0	Vacant	0

Source: US Census Bureau-Redistricting PL 94-171 Release

Marine Villa (18) Neighborhood 2000 Census Report (PL 94-171)

Demographics (Total)			
Population:	2,909		
White alone:	1,371	Black or African American alone:	1,355
American Indian and Alaska Native alone:	19	Asian alone:	48
Native Hawaiian and Other Pacific Islander alone:	2	Other:	17
Two or More Races:	97		
Hispanic or Latino (Total)			
Population:	78		
Demographics (18 Years or Older)			
Population:	1,973		
White alone:	1,163	Black or African American alone:	700
American Indian and Alaska Native alone:	14	Asian alone:	33
Native Hawaiian and Other Pacific Islander alone:	1	Other:	14
Two or More Races:	48		
Hispanic or Latino (18 Years or Older)			
Population:	46		
Housing Units			
Total	1,576		
Occupied	1,175	Vacant	401

Source: US Census Bureau-Redistricting PL 94-171 Release

Mount Pleasant (17) Neighborhood 2000 Census Report (PL 94-171)

Demographics (Total)			
Population:	4,889		
White alone:	3,048	Black or African American alone:	1,442
American Indian and Alaska Native alone:	14	Asian alone:	168
Native Hawaiian and Other Pacific Islander alone:	2	Other:	52
Two or More Races:	163		
Hispanic or Latino (Total)			
Population:	77		
Demographics (18 Years or Older)			
Population:	3,683		
White alone:	2,647	Black or African American alone:	790
American Indian and Alaska Native alone:	12	Asian alone:	123
Native Hawaiian and Other Pacific Islander alone:	2	Other:	29
Two or More Races:	80		
Hispanic or Latino (18 Years or Older)			
Population:	51		
Housing Units			
Total	2,400		
Occupied	2,033	Vacant	367

Source: US Census Bureau-Redistricting PL 94-171 Release

Soulard (21) Neighborhood 2000 Census Report (PL 94-171)

Demographics (Total)			
Population:	3,187		
White alone:	2,545	Black or African American alone:	520
American Indian and Alaska Native alone:	16	Asian alone:	21
Native Hawaiian and Other Pacific Islander alone:	0	Other:	30
Two or More Races:	55		
Hispanic or Latino (Total)			
Population:	67		
Demographics (18 Years or Older)			
Population:	2,785		
White alone:	2,352	Black or African American alone:	346
American Indian and Alaska Native alone:	14	Asian alone:	21
Native Hawaiian and Other Pacific Islander alone:	0	Other:	21
Two or More Races:	31		
Hispanic or Latino (18 Years or Older)			
Population:	50		
Housing Units			
Total	2,216		
Occupied	1,825	Vacant	391

Source: US Census Bureau-Redistricting PL 94-171 Release

Tower Grove East (25) Neighborhood 2000 Census Report (PL 94-171)

Demographics (Total)			
Population:	7,211		
White alone:	2,711	Black or African American alone:	3,717
American Indian and Alaska Native alone:	19	Asian alone:	452
Native Hawaiian and Other Pacific Islander alone:	4	Other:	87
Two or More Races:	221		
Hispanic or Latino (Total)			
Population:	209		
Demographics (18 Years or Older)			
Population:	4,922		
White alone:	2,278	Black or African American alone:	2,111
American Indian and Alaska Native alone:	14	Asian alone:	317
Native Hawaiian and Other Pacific Islander alone:	4	Other:	61
Two or More Races:	137		
Hispanic or Latino (18 Years or Older)			
Population:	149		
Housing Units			
Total	3,493		
Occupied	2,771	Vacant	722

Source: US Census Bureau-Redistricting PL 94-171 Release

2010 CENSUS

Redistricting Release (PL94-171)

City of St. Louis

Ward 10

CITY OF ST. LOUIS
PLANNING & URBAN DESIGN AGENCY
FRANCIS G. SLAY, Mayor

28 February, 2011

Table of Contents

- Cover
- Citywide population map
- Citywide population comparison map (2010 vs. 2000) by 2000 Ward
- Citywide population percentage change map (2010 vs. 2000) by 2000 Ward
    - Citywide population comparison total (2010 vs. 2000)
- Corridor census results
    - North corridor population comparison total (2010 vs. 2000)
    - Central corridor population comparison total (2010 vs. 2000)
    - South corridor population comparison total (2010 vs. 2000)
- Ward
    - Ward population comparison total (2010 vs. 2000)
    - Ward under 18 population comparison total (2010 vs. 2000)
    - Ward over 18 population comparison total (2010 vs. 2000)
- Ward Map
    - Ward population/demographic comparison total (2010 vs. 2000)
- Ward/Neighborhood Map
    - Ward population/demographic 2010 report
    - Neighborhood population/demographic 2010 report
    - Ward population/demographic 2000 report
    - Neighborhood population/demographic 2000 report

About the data:

The P.L. 94-171 summaries (released by US Census Bureau, February 24, 2011) have population totals and summaries by race, Hispanic or Latino, and voting age for all appropriate geographic areas: state, counties or equivalent areas, state legislative districts, voting districts, county subdivisions, school districts, places, American Indian/Alaska Native/Native Hawaiian areas, census tracts, block groups, and blocks.

New for the 2010 Census, housing unit counts will be included as part of the 2010 Census Redistricting Data [P.L. 94-171] Summary Files. Also for 2010, states recommended including school districts as part of the geographic summary levels and a new table on housing unit occupancy status. More data will be released beginning in the summer/fall 2011.

All data aggregated from **Census blocks.**

Census blocks—smallest of census geographic areas, normally bounded by streets or other prominent physical features or by the boundaries of geographic areas. They may be as small as a typical city block that's bounded by four streets/alleys. Blocks are identified by a four-digit number, unique within census tracts for the 2010 Census. Nationally, blocks average about 100 people each.

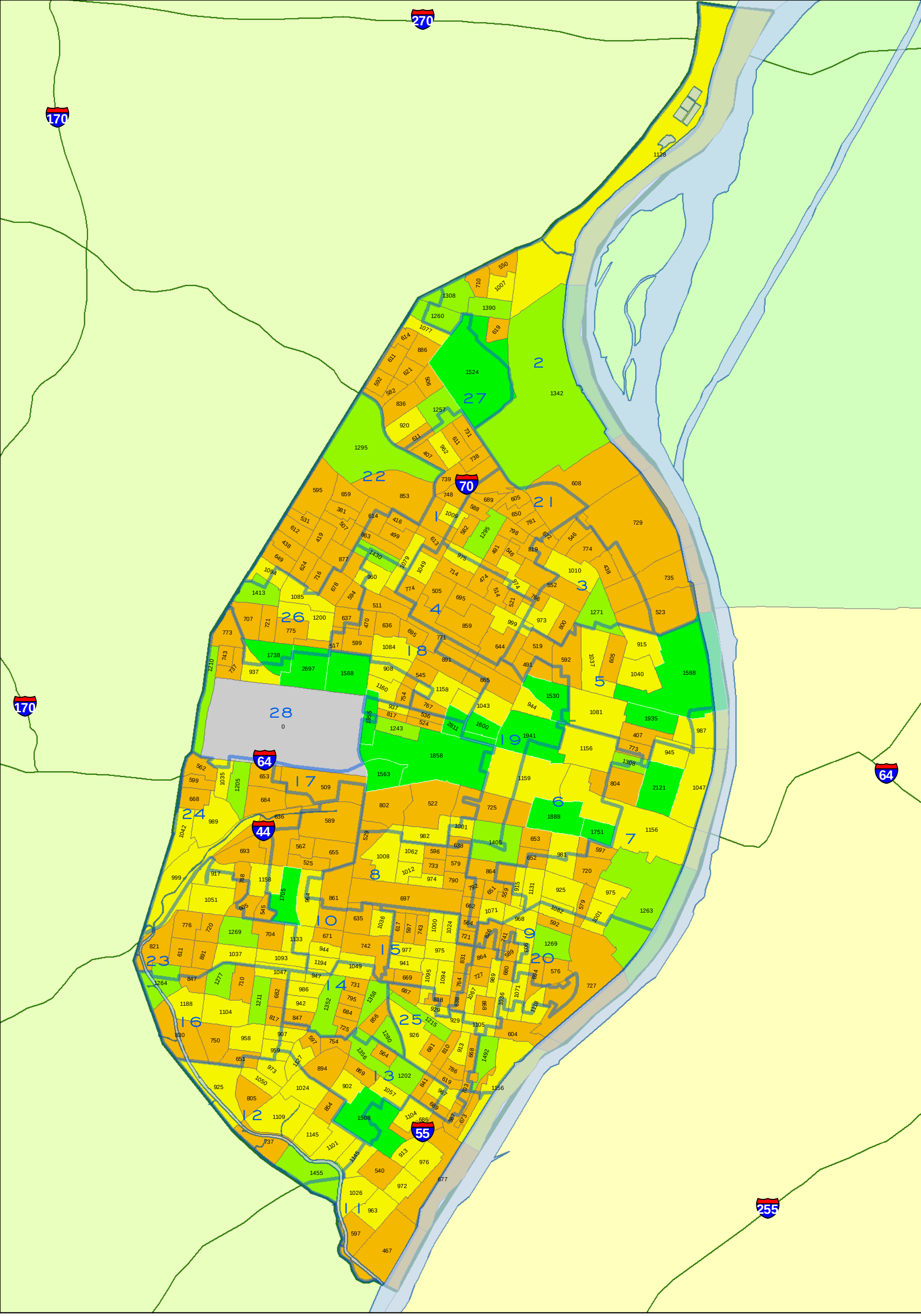

CITY OF ST. LOUIS
PLANNING & URBAN DESIGN AGENCY
FRANCIS G. SLAY, Mayor

TOTAL POPULATION
BY 2010 CENSUS BLOCK GROUP
Citywide

Note: Census 2010 Block Group boundaries are different than 2000 Block Group boundaries.

WARD BOUNDARIES
Census 2010 Block Group
= Population Count
- 0
- 1 - 900
- 901 - 1200
- 1201 - 1500
- 1501 - 2811

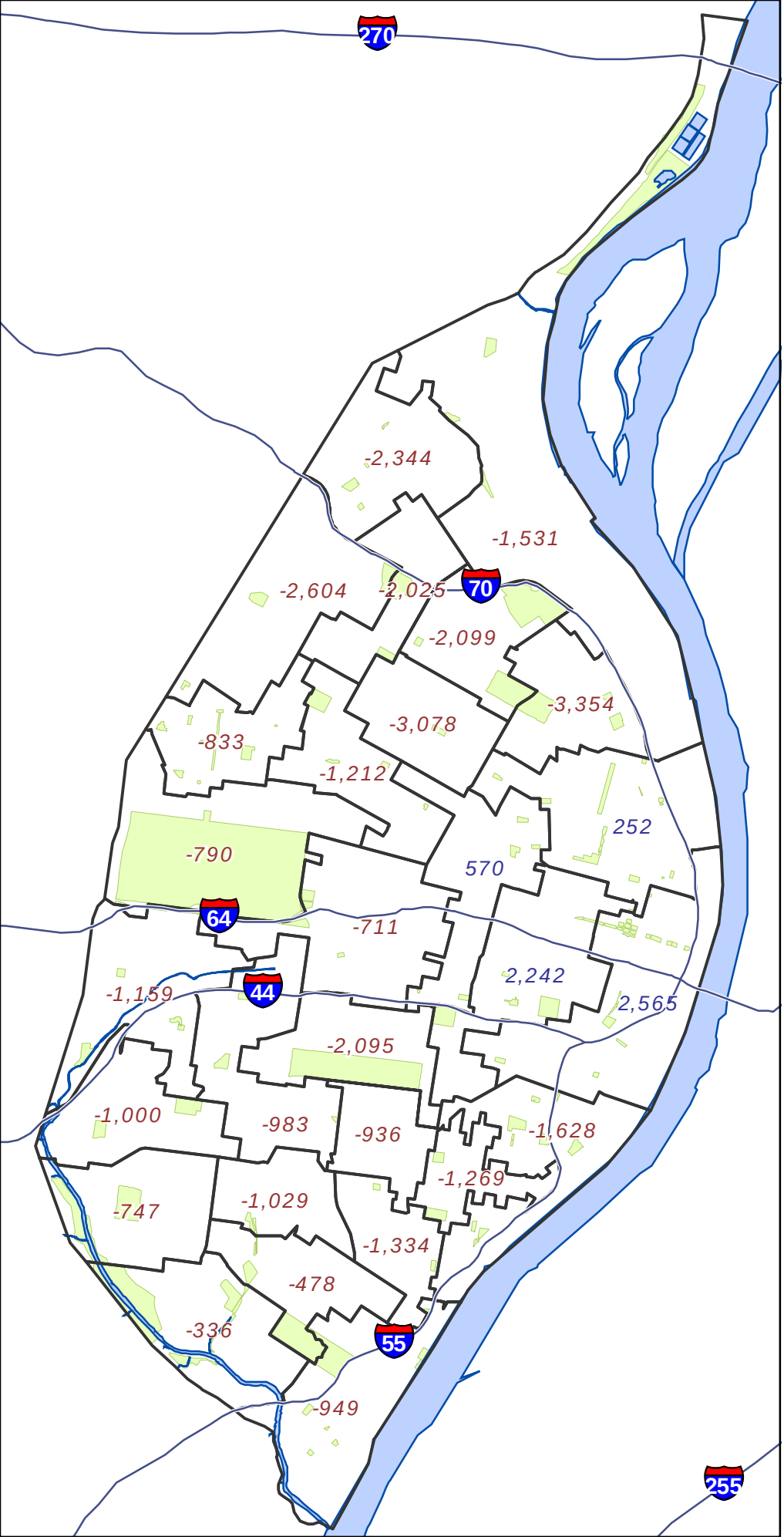

Legend

- State Highway Centerline
- + 1234 Ward with Gain
- - 1234 Ward with Loss
- Mississippi River
- City Parks

0 1 2
Miles

CITY OF ST. LOUIS
PLANNING & URBAN DESIGN AGENCY
FRANCIS G. SLAY, Mayor

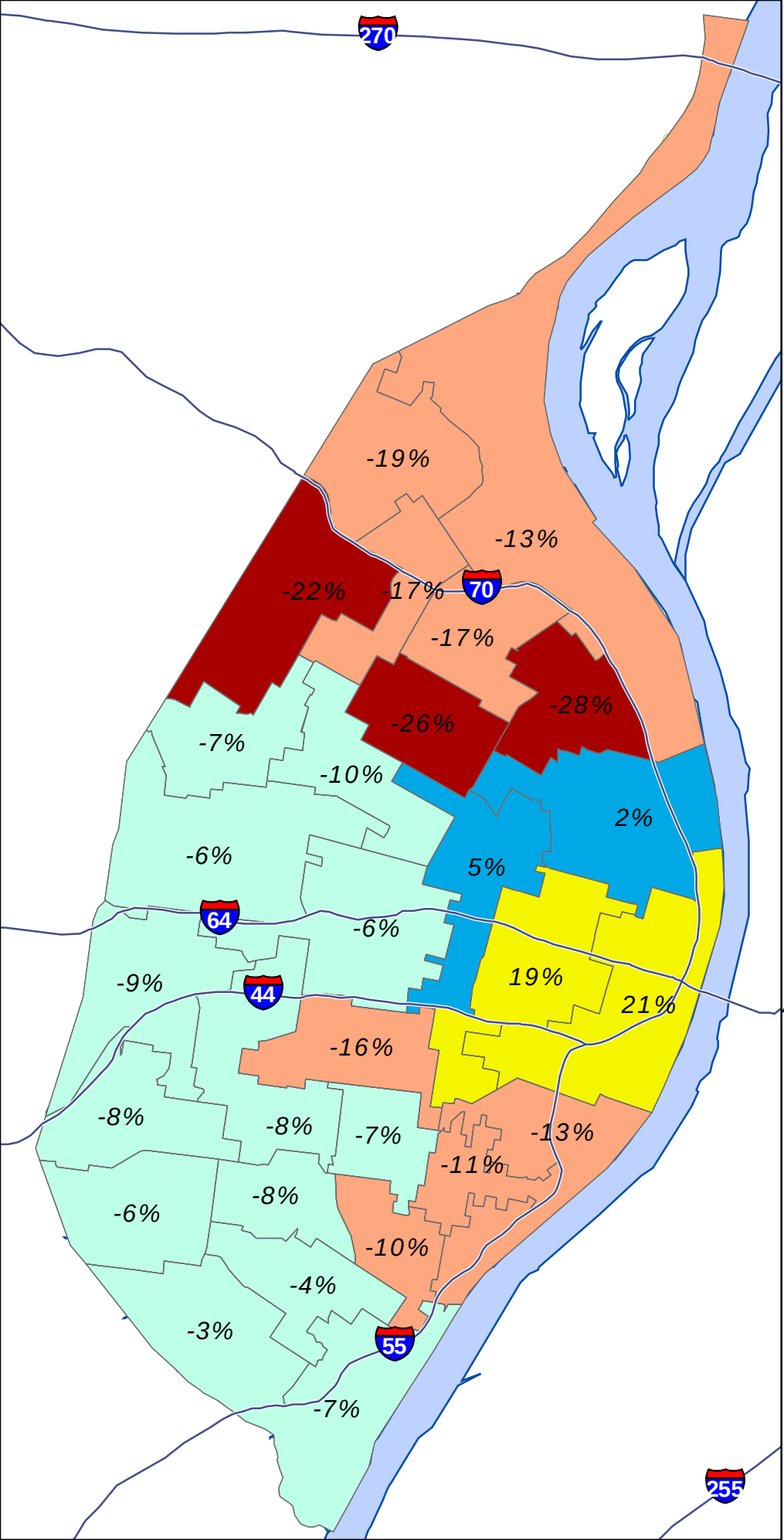

Legend

State Highway Centerline

Ward Boundary

Ward Gain/ Loss percentages

Change in Population

- more than 20% decline
- 20% decline to 10% decline
- 9.9% decline to 0% change
- 0.1% gain to 5% gain
- 5% gain and above
- Mississippi River
- City Parks

0 1 2

Miles

CITY OF ST. LOUIS
PLANNING & URBAN DESIGN AGENCY
FRANCIS G. SLAY, Mayor

2010 CENSUS

Redistricting Release (PL94-171)

City of St. Louis

City Total

CITY OF ST. LOUIS
PLANNING & URBAN DESIGN AGENCY
FRANCIS G. SLAY, Mayor

Census 2010 : North Corridor **

***** North Corridor is area north of Delmar***

Census Comparison	Census 2000	Census 2010	Population Change	Percentage Change
Population:	119,777	100,985	-18,792	-16%
White alone:	4,697	3,691	-1,006	-21%
Black or African American alone:	113,363	94,900	-18,463	-16%
Asian alone:	189	210	21	11%
Other:	215	497	282	131%
American Indian and Alaska Native alone:	219	202	-17	-8%
Native Hawaiian and Other Pacific Islander alone:	12	15	3	25%
Two or More Races:	1,082	1,470	388	36%
Hispanic or Latino (Total)				
Population:	680	1,094	414	61%
Demographics (18 Years or Older)				
Population:	82,743	73,309	-9,434	-11%
White alone:	3,897	3,289	-608	-16%
Black or African American alone:	77,726	68,373	-9,353	-12%
Asian alone:	146	183	37	25%
Other:	120	376	256	213%
American Indian and Alaska Native alone:	143	166	23	16%
Native Hawaiian and Other Pacific Islander alone:	9	10	1	11%
Two or More Races:	702	912	210	30%
Hispanic or Latino (18 Years or Older)				
Population:	439	783	344	78%
Housing Units				
Total	57,519	52,898	-4,621	-8%
Occupied	44,252	38,781	-5,471	-12%
Vacant	13,267	14,117	850	6%

Census 2010 : Central Corridor **

***** Central Corridor is South of Delmar and north of I-44/I-55***

Census Comparison	Census 2000	Census 2010	Population Change	Percentage Change
Population:	56,579	61,450	4,871	8.6%
White alone:	29,206	34,049	4,843	16.6%
Black or African American alone:	23,809	21,496	-2,313	-9.7%
Asian alone:	1,870	3,910	2,040	109.1%
Other:	385	451	66	17.1%
American Indian and Alaska Native alone:	157	149	-8	-5.1%
Native Hawaiian and Other Pacific Islander alone:	18	19	1	5.6%
Two or More Races:	1,134	1,376	242	21.3%
Hispanic or Latino (Total)				
Population:	1,101	1,706	605	55.0%
Demographics (18 Years or Older)				
Population:	46,820	54,126	7,306	15.6%
White alone:	26,537	31,791	5,254	19.8%
Black or African American alone:	17,240	17,090	-150	-0.9%
Asian alone:	1,771	3,737	1,966	111.0%
Other:	302	386	84	27.8%
American Indian and Alaska Native alone:	135	127	-8	-5.9%
Native Hawaiian and Other Pacific Islander alone:	16	17	1	6.3%
Two or More Races:	819	978	159	19.4%
Hispanic or Latino (18 Years or Older)				
Population:	926	1,429	503	54.3%
Housing Units				
Total	32,893	38,239	5,346	16.3%
Occupied	28,199	31,418	3,219	11.4%
Vacant	4,694	6,821	2,127	45.3%

Census 2010 : South Corridor **

***** South Corridor is area south of I-44 and I-55***

Census Comparison	Census 2000	Census 2010	Population Change	Percentage Change
Population:	171,833	156,859	-14,974	-8.7%
White alone:	118,763	102,527	-16,236	-13.7%
Black or African American alone:	41,094	40,764	-330	-0.8%
Asian alone:	4,832	5,171	339	7.0%
Other:	2,183	3,154	971	44.5%
American Indian and Alaska Native alone:	574	487	-87	-15.2%
Native Hawaiian and Other Pacific Islander alone:	64	40	-24	-37.5%
Two or More Races:	4,323	4,716	393	9.1%
Hispanic or Latino (Total)				
Population:	5,241	8,330	3,089	58.9%
Demographics (18 Years or Older)				
Population:	128,969	124,320	-4,649	-3.6%
White alone:	96,668	87,571	-9,097	-9.4%
Black or African American alone:	24,295	27,852	3,557	14.6%
Asian alone:	3,585	3,962	377	10.5%
Other:	1,424	2,025	601	42.2%
American Indian and Alaska Native alone:	430	395	-35	-8.1%
Native Hawaiian and Other Pacific Islander alone:	47	37	-10	-21.3%
Two or More Races:	2,520	2,478	-42	-1.7%
Hispanic or Latino (18 Years or Older)				
Population:	3,599	5,699	2,100	58.3%
Housing Units				
Total	85,942	84,865	-1,077	-1.3%
Occupied	74,625	71,858	-2,767	-3.7%
Vacant	11,317	13,007	1,690	14.9%

Ward Comparison

Total Population

Ward	Population 2000	Population 2010	Population Change	% Change
1	11,900	9,875	-2,025	-17%
2	11,882	10,351	-1,531	-13%
3	11,832	8,478	-3,354	-28%
4	12,043	8,965	-3,078	-26%
5	11,843	12,095	252	2%
6	12,017	14,259	2,242	19%
7	11,990	14,555	2,565	21%
8	12,976	10,881	-2,095	-16%
9	12,951	11,323	-1,628	-13%
10	12,967	11,984	-983	-8%
11	12,945	11,996	-949	-7%
12	12,607	12,271	-336	-3%
13	12,497	12,019	-478	-4%
14	12,991	11,962	-1,029	-8%
15	12,982	12,046	-936	-7%
16	12,999	12,252	-747	-6%
17	12,771	12,060	-711	-6%
18	12,149	10,937	-1,212	-10%
19	11,832	12,402	570	5%
20	11,931	10,662	-1,269	-11%
21	12,633	10,534	-2,099	-17%
22	11,906	9,302	-2,604	-22%
23	12,961	11,961	-1,000	-8%
24	12,903	11,744	-1,159	-9%
25	12,991	11,657	-1,334	-10%
26	11,940	11,107	-833	-7%
27	12,178	9,834	-2,344	-19%
28	12,572	11,782	-790	-6%
TOTALS	*348,189*	*319,294*	*-28,895*	*-8%*

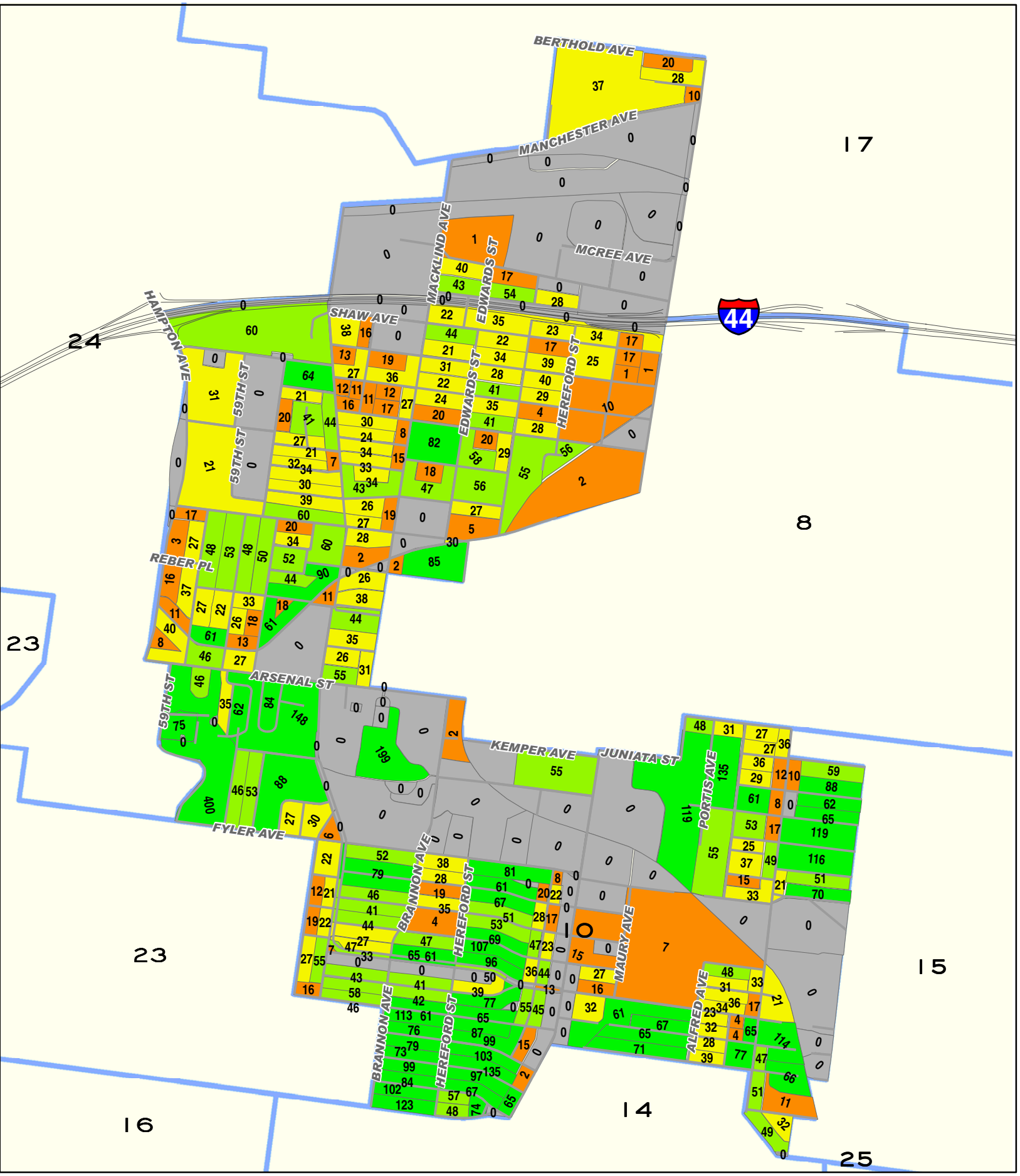

0 0.25 0.5 Miles

CITY OF ST. LOUIS
PLANNING & URBAN DESIGN AGENCY
FRANCIS G. SLAY, MAYOR

Total Population by 2010 Census Block

Ward 10

Ward Boundaries 2010 Census Blocks

- 0
- 1 - 20
- 21 - 40
- 41 - 60
- 60 +

Ward 10 2010 to 2000 Comparison Census Report (PL 94-171)			
Demographics (Total)			
	2010	2000	% Change
Population:	11,984	12,967	-7.58%
White alone:	8,720	10,114	-13.78%
Black or African American alone:	2,231	1,991	12.05%
American Indian and Alaska Native alone:	43	39	10.26%
Asian alone:	475	368	29.08%
Native Hawaiian and Other Pacific Islander alone:	3	5	-40.00%
Other:	199	135	47.41%
Two or More Races:	313	315	-0.63%
Hispanic or Latino (Total)			
Population:	592	378	56.61%
Demographics (18 Years or Older)			
Population:	10,121	10,565	-4.20%
White alone:	7,689	8,534	-9.90%
Black or African American alone:	1,728	1,392	24.14%
American Indian and Alaska Native alone:	39	31	25.81%
Asian alone:	362	289	25.26%
Native Hawaiian and Other Pacific Islander alone:	2	2	0.00%
Other:	134	95	41.05%
Two or More Races:	167	222	-24.77%
Hispanic or Latino (18 Years or Older)			
Population:	437	280	56.07%
Housing Units			
Total	7,089	6,996	1.33%
Occupied	6,242	6,374	-2.07%
Vacant	847	622	36.17%
Source: US Census Bureau-Redistricting PL 94-171 Release			

2001 Ward Boundaries and Neighborhoods

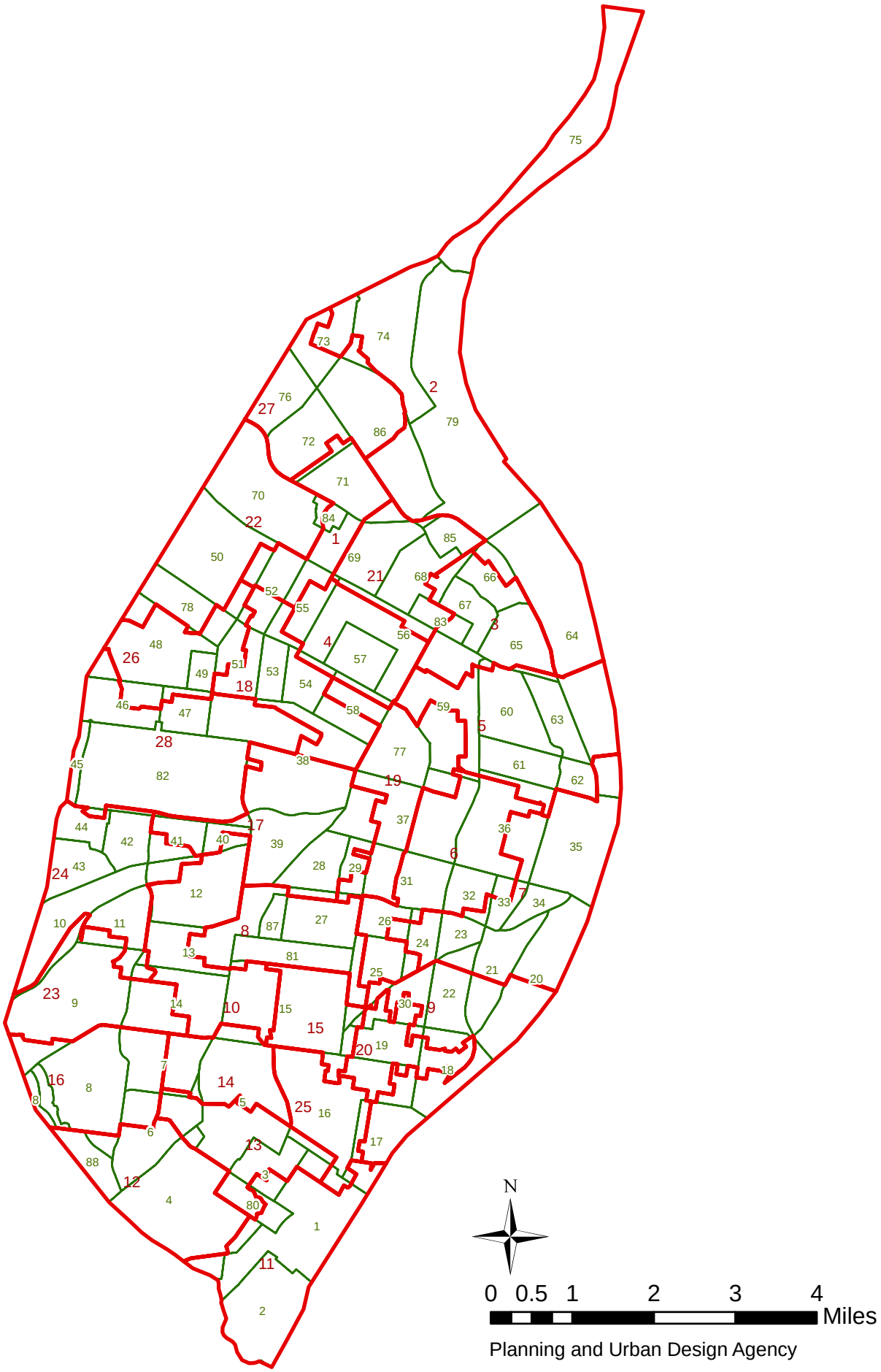

Planning and Urban Design Agency

Ward 10 2010 Census Report (PL 94-171)

Demographics (Total)			
Population:	11,984		
White alone:	8,720	Black or African American alone:	2,231
American Indian and Alaska Native alone:	43	Asian alone:	475
Native Hawaiian and Other Pacific Islander alone:	3	Other:	199
Two or More Races:	313		
Hispanic or Latino (Total)			
Population:	592		
Demographics (18 Years or Older)			
Population:	10,121		
White alone:	7,689	Black or African American alone:	1,728
American Indian and Alaska Native alone:	39	Asian alone:	362
Native Hawaiian and Other Pacific Islander alone:	2	Other:	134
Two or More Races:	167		
Hispanic or Latino (18 Years or Older)			
Population:	437		
Housing Units			
Total	7,089		
Occupied	6,242	Vacant	847

Source: US Census Bureau-Redistricting PL 94-171 Release

Kings Oak (40) Neighborhood 2010 Census Report (PL 94-171)

Demographics (Total)			
Population:	180		
White alone:	99	Black or African American alone:	70
American Indian and Alaska Native alone:	0	Asian alone:	4
Native Hawaiian and Other Pacific Islander alone:	0	Other:	0
Two or More Races:	7		
Hispanic or Latino (Total)			
Population:	7		
Demographics (18 Years or Older)			
Population:	149		
White alone:	92	Black or African American alone:	52
American Indian and Alaska Native alone:	0	Asian alone:	4
Native Hawaiian and Other Pacific Islander alone:	0	Other:	0
Two or More Races:	1		
Hispanic or Latino (18 Years or Older)			
Population:	6		
Housing Units			
Total	98		
Occupied	86	Vacant	12

Source: US Census Bureau-Redistricting PL 94-171 Release

North Hampton (14) Neighborhood 2010 Census Report (PL 94-171)

Demographics (Total)			
Population:	7,892		
White alone:	5,965	Black or African American alone:	1,202
American Indian and Alaska Native alone:	24	Asian alone:	377
Native Hawaiian and Other Pacific Islander alone:	2	Other:	119
Two or More Races:	203		
Hispanic or Latino (Total)			
Population:	320		
Demographics (18 Years or Older)			
Population:	6,688		
White alone:	5,202	Black or African American alone:	965
American Indian and Alaska Native alone:	22	Asian alone:	304
Native Hawaiian and Other Pacific Islander alone:	2	Other:	83
Two or More Races:	110		
Hispanic or Latino (18 Years or Older)			
Population:	232		
Housing Units			
Total	4,813		
Occupied	4,312	Vacant	501

Source: US Census Bureau-Redistricting PL 94-171 Release

Southwest Garden (13) Neighborhood 2010 Census Report (PL 94-171)

Demographics (Total)			
Population:	4,885		
White alone:	3,756	Black or African American alone:	804
American Indian and Alaska Native alone:	13	Asian alone:	145
Native Hawaiian and Other Pacific Islander alone:	4	Other:	47
Two or More Races:	116		
Hispanic or Latino (Total)			
Population:	168		
Demographics (18 Years or Older)			
Population:	4,257		
White alone:	3,340	Black or African American alone:	676
American Indian and Alaska Native alone:	13	Asian alone:	120
Native Hawaiian and Other Pacific Islander alone:	4	Other:	29
Two or More Races:	75		
Hispanic or Latino (18 Years or Older)			
Population:	124		
Housing Units			
Total	2,970		
Occupied	2,571	Vacant	399

Source: US Census Bureau-Redistricting PL 94-171 Release

The Hill (12) Neighborhood 2010 Census Report (PL 94-171)

Demographics (Total)			
Population:	2,443		
White alone:	2,290	Black or African American alone:	84
American Indian and Alaska Native alone:	5	Asian alone:	20
Native Hawaiian and Other Pacific Islander alone:	1	Other:	8
Two or More Races:	35		
Hispanic or Latino (Total)			
Population:	31		
Demographics (18 Years or Older)			
Population:	2,102		
White alone:	2,001	Black or African American alone:	63
American Indian and Alaska Native alone:	4	Asian alone:	17
Native Hawaiian and Other Pacific Islander alone:	0	Other:	4
Two or More Races:	13		
Hispanic or Latino (18 Years or Older)			
Population:	23		
Housing Units			
Total	1,487		
Occupied	1,326	Vacant	161

Source: US Census Bureau-Redistricting PL 94-171 Release

Tower Grove South (15) Neighborhood 2010 Census Report (PL 94-171)

Demographics (Total)			
Population:	13,333		
White alone:	7,325	Black or African American alone:	3,965
American Indian and Alaska Native alone:	39	Asian alone:	1,142
Native Hawaiian and Other Pacific Islander alone:	4	Other:	368
Two or More Races:	490		
Hispanic or Latino (Total)			
Population:	969		
Demographics (18 Years or Older)			
Population:	10,699		
White alone:	6,382	Black or African American alone:	2,882
American Indian and Alaska Native alone:	32	Asian alone:	858
Native Hawaiian and Other Pacific Islander alone:	4	Other:	250
Two or More Races:	291		
Hispanic or Latino (18 Years or Older)			
Population:	696		
Housing Units			
Total	7,129		
Occupied	6,091	Vacant	1,038

Source: US Census Bureau-Redistricting PL 94-171 Release

Ward 10 2000 Census Report (PL 94-171)

Demographics (Total)			
Population:	12,967		
White alone:	10,114	Black or African American alone:	1,991
American Indian and Alaska Native alone:	39	Asian alone:	368
Native Hawaiian and Other Pacific Islander alone:	5	Other:	135
Two or More Races:	315		
Hispanic or Latino (Total)			
Population:	378		
Demographics (18 Years or Older)			
Population:	10,565		
White alone:	8,534	Black or African American alone:	1,392
American Indian and Alaska Native alone:	31	Asian alone:	289
Native Hawaiian and Other Pacific Islander alone:	2	Other:	95
Two or More Races:	222		
Hispanic or Latino (18 Years or Older)			
Population:	280		
Housing Units			
Total	6,996		
Occupied	6,374	Vacant	622

Source: US Census Bureau-Redistricting PL 94-171 Release

Kings Oak (40) Neighborhood 2000 Census Report (PL 94-171)

Demographics (Total)			
Population:	243		
White alone:	106	Black or African American alone:	123
American Indian and Alaska Native alone:	3	Asian alone:	9
Native Hawaiian and Other Pacific Islander alone:	0	Other:	0
Two or More Races:	2		
Hispanic or Latino (Total)			
Population:	9		
Demographics (18 Years or Older)			
Population:	193		
White alone:	95	Black or African American alone:	85
American Indian and Alaska Native alone:	3	Asian alone:	8
Native Hawaiian and Other Pacific Islander alone:	0	Other:	0
Two or More Races:	2		
Hispanic or Latino (18 Years or Older)			
Population:	4		
Housing Units			
Total	113		
Occupied	100	Vacant	13

Source: US Census Bureau-Redistricting PL 94-171 Release

North Hampton (14) Neighborhood 2000 Census Report (PL 94-171)

Demographics (Total)			
Population:	8,097		
White alone:	6,949	Black or African American alone:	626
American Indian and Alaska Native alone:	8	Asian alone:	284
Native Hawaiian and Other Pacific Islander alone:	8	Other:	66
Two or More Races:	156		
Hispanic or Latino (Total)			
Population:	204		
Demographics (18 Years or Older)			
Population:	6,708		
White alone:	5,830	Black or African American alone:	473
American Indian and Alaska Native alone:	5	Asian alone:	232
Native Hawaiian and Other Pacific Islander alone:	3	Other:	54
Two or More Races:	111		
Hispanic or Latino (18 Years or Older)			
Population:	160		
Housing Units			
Total	4,526		
Occupied	4,280	Vacant	246

Source: US Census Bureau-Redistricting PL 94-171 Release

Southwest Garden (13) Neighborhood 2000 Census Report (PL 94-171)

Demographics (Total)			
Population:	5,745		
White alone:	4,268	Black or African American alone:	1,113
American Indian and Alaska Native alone:	12	Asian alone:	147
Native Hawaiian and Other Pacific Islander alone:	4	Other:	65
Two or More Races:	136		
Hispanic or Latino (Total)			
Population:	172		
Demographics (18 Years or Older)			
Population:	4,823		
White alone:	3,701	Black or African American alone:	842
American Indian and Alaska Native alone:	10	Asian alone:	124
Native Hawaiian and Other Pacific Islander alone:	4	Other:	47
Two or More Races:	95		
Hispanic or Latino (18 Years or Older)			
Population:	128		
Housing Units			
Total	3,184		
Occupied	2,853	Vacant	331

Source: US Census Bureau-Redistricting PL 94-171 Release

The Hill (12) Neighborhood 2000 Census Report (PL 94-171)

Demographics (Total)			
Population:	2,648		
White alone:	2,553	Black or African American alone:	45
American Indian and Alaska Native alone:	12	Asian alone:	11
Native Hawaiian and Other Pacific Islander alone:	0	Other:	5
Two or More Races:	22		
Hispanic or Latino (Total)			
Population:	20		
Demographics (18 Years or Older)			
Population:	2,196		
White alone:	2,126	Black or African American alone:	31
American Indian and Alaska Native alone:	9	Asian alone:	8
Native Hawaiian and Other Pacific Islander alone:	0	Other:	3
Two or More Races:	19		
Hispanic or Latino (18 Years or Older)			
Population:	12		
Housing Units			
Total	1,454		
Occupied	1,355	Vacant	99

Source: US Census Bureau-Redistricting PL 94-171 Release

Tower Grove South (15) Neighborhood 2000 Census Report (PL 94-171)

Demographics (Total)			
Population:	14,745		
White alone:	8,159	Black or African American alone:	4,591
American Indian and Alaska Native alone:	56	Asian alone:	1,183
Native Hawaiian and Other Pacific Islander alone:	5	Other:	284
Two or More Races:	467		
Hispanic or Latino (Total)			
Population:	623		
Demographics (18 Years or Older)			
Population:	10,940		
White alone:	6,678	Black or African American alone:	2,898
American Indian and Alaska Native alone:	42	Asian alone:	857
Native Hawaiian and Other Pacific Islander alone:	4	Other:	187
Two or More Races:	274		
Hispanic or Latino (18 Years or Older)			
Population:	436		
Housing Units			
Total	7,304		
Occupied	6,313	Vacant	991

Source: US Census Bureau-Redistricting PL 94-171 Release

2010 CENSUS

Redistricting Release (PL94-171)

City of St. Louis

Ward 11

CITY OF ST. LOUIS
PLANNING & URBAN DESIGN AGENCY
FRANCIS G. SLAY, Mayor

28 February, 2011

Table of Contents

- Cover
- Citywide population map
- Citywide population comparison map (2010 vs. 2000) by 2000 Ward
- Citywide population percentage change map (2010 vs. 2000) by 2000 Ward
    - Citywide population comparison total (2010 vs. 2000)
- Corridor census results
    - North corridor population comparison total (2010 vs. 2000)
    - Central corridor population comparison total (2010 vs. 2000)
    - South corridor population comparison total (2010 vs. 2000)
- Ward
    - Ward population comparison total (2010 vs. 2000)
    - Ward under 18 population comparison total (2010 vs. 2000)
    - Ward over 18 population comparison total (2010 vs. 2000)
- Ward Map
    - Ward population/demographic comparison total (2010 vs. 2000)
- Ward/Neighborhood Map
    - Ward population/demographic 2010 report
    - Neighborhood population/demographic 2010 report
    - Ward population/demographic 2000 report
    - Neighborhood population/demographic 2000 report

About the data:

The P.L. 94-171 summaries (released by US Census Bureau, February 24, 2011) have population totals and summaries by race, Hispanic or Latino, and voting age for all appropriate geographic areas: state, counties or equivalent areas, state legislative districts, voting districts, county subdivisions, school districts, places, American Indian/Alaska Native/Native Hawaiian areas, census tracts, block groups, and blocks.

New for the 2010 Census, housing unit counts will be included as part of the 2010 Census Redistricting Data [P.L. 94-171] Summary Files. Also for 2010, states recommended including school districts as part of the geographic summary levels and a new table on housing unit occupancy status. More data will be released beginning in the summer/fall 2011.

All data aggregated from **Census blocks.**

Census blocks—smallest of census geographic areas, normally bounded by streets or other prominent physical features or by the boundaries of geographic areas. They may be as small as a typical city block that's bounded by four streets/alleys. Blocks are identified by a four-digit number, unique within census tracts for the 2010 Census. Nationally, blocks average about 100 people each.

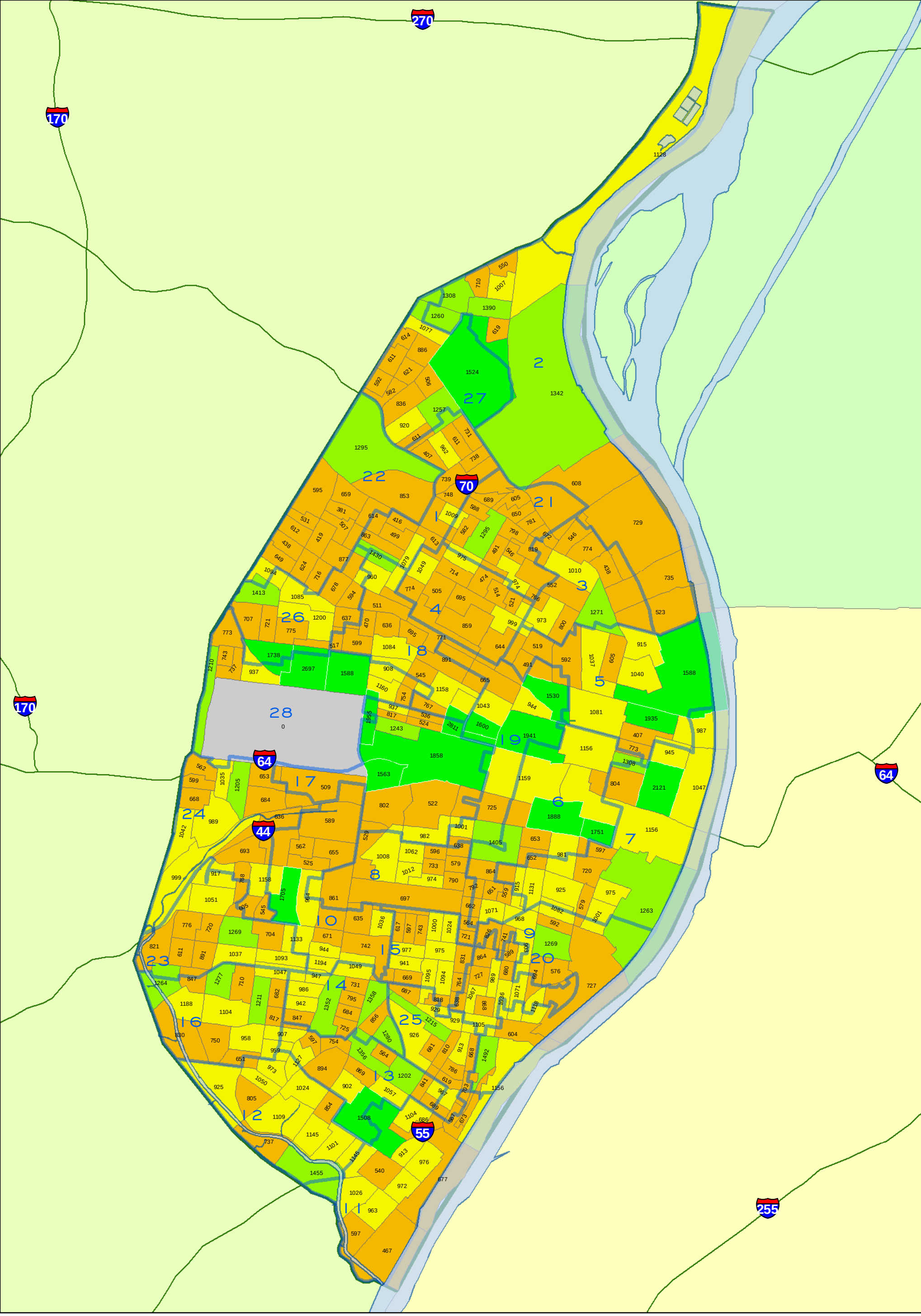

CITY OF ST. LOUIS
PLANNING & URBAN DESIGN AGENCY
FRANCIS G. SLAY, Mayor

TOTAL POPULATION
BY 2010 CENSUS BLOCK GROUP
Citywide

Note: Census 2010 Block Group boundaries are different than 2000 Block Group boundaries.

WARD BOUNDARIES
Census 2010 Block Group
= Population Count
- 0
- 1 - 900
- 901 - 1200
- 1201 - 1500
- 1501 - 2811

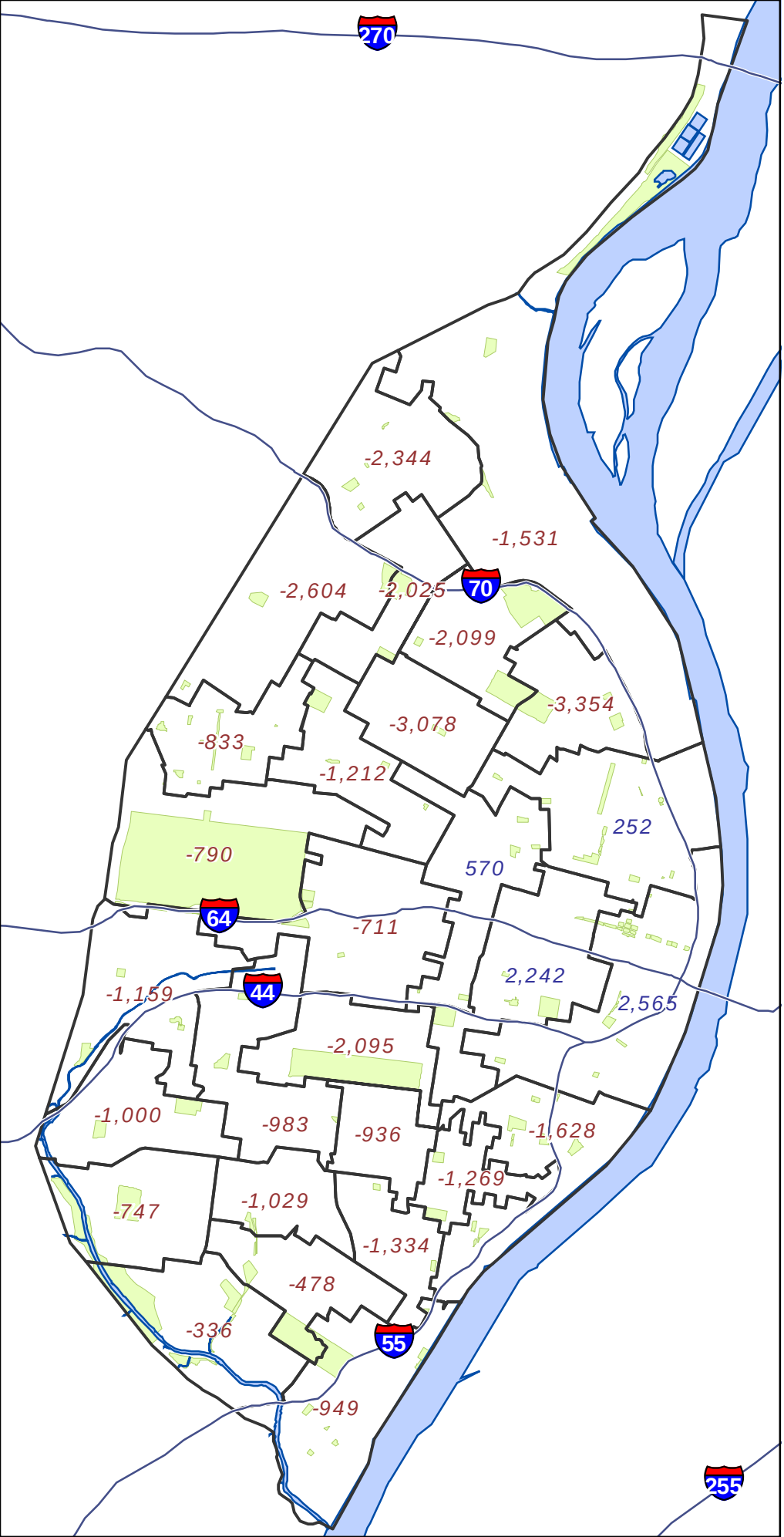

Legend

- State Highway Centerline
- + 1234 Ward with Gain
- - 1234 Ward with Loss
- Mississippi River
- City Parks

0 1 2
Miles

CITY OF ST. LOUIS
PLANNING & URBAN DESIGN AGENCY
FRANCIS G. SLAY, Mayor

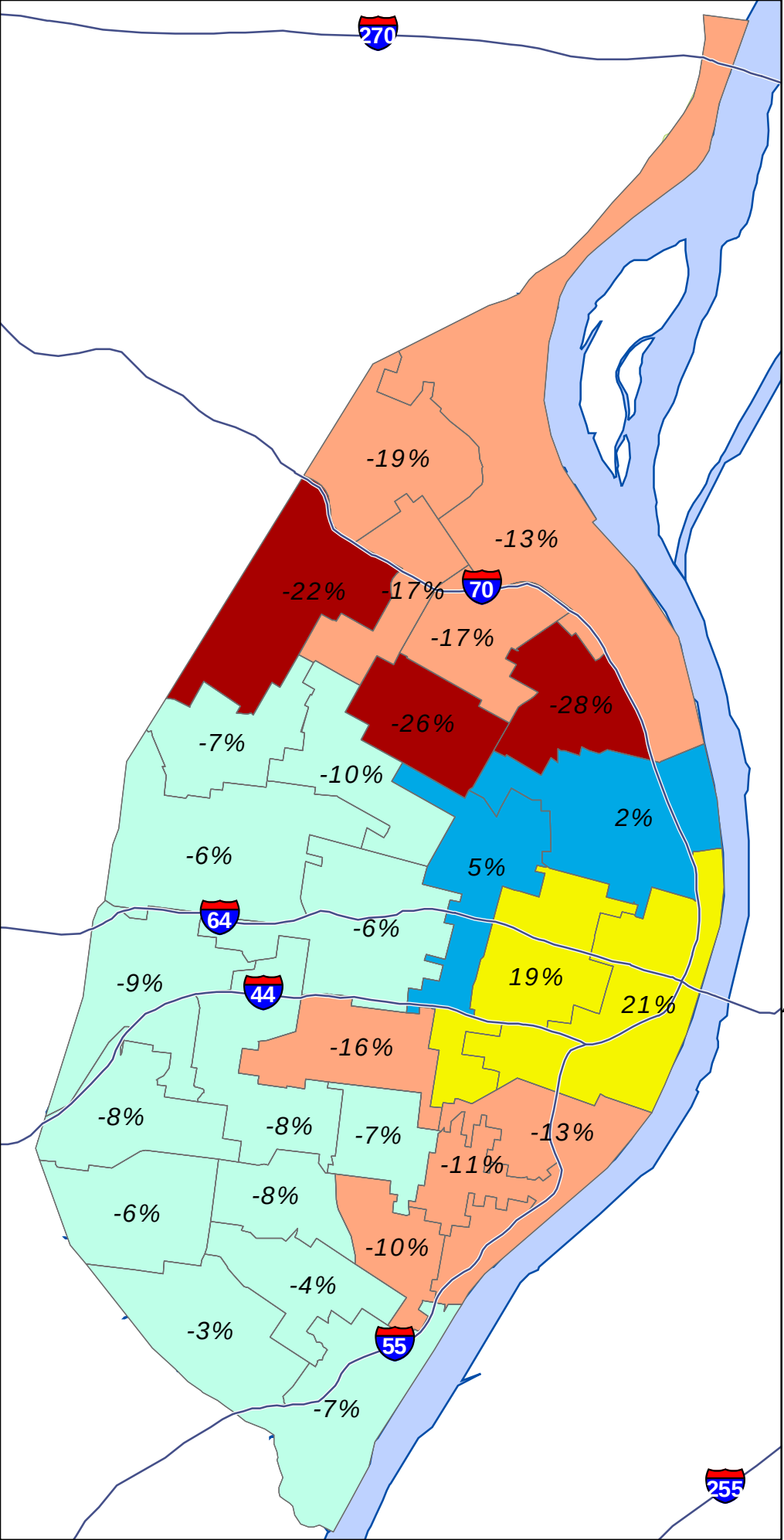

Legend

State Highway Centerline

Ward Boundary

Ward Gain/ Loss percentages

Change in Population

- more than 20% decline
- 20% decline to 10% decline
- 9.9% decline to 0% change
- 0.1% gain to 5% gain
- 5% gain and above
- Mississippi River
- City Parks

0 1 2

Miles

CITY OF ST. LOUIS
PLANNING & URBAN DESIGN AGENCY
FRANCIS G. SLAY, Mayor

2010 CENSUS

Redistricting Release (PL94-171)

City of St. Louis

City Total

CITY OF ST. LOUIS
PLANNING & URBAN DESIGN AGENCY
FRANCIS G. SLAY, Mayor

Census 2010 : North Corridor **

***** North Corridor is area north of Delmar***

Census Comparison	Census 2000	Census 2010	Population Change	Percentage Change
Population:	119,777	100,985	-18,792	-16%
White alone:	4,697	3,691	-1,006	-21%
Black or African American alone:	113,363	94,900	-18,463	-16%
Asian alone:	189	210	21	11%
Other:	215	497	282	131%
American Indian and Alaska Native alone:	219	202	-17	-8%
Native Hawaiian and Other Pacific Islander alone:	12	15	3	25%
Two or More Races:	1,082	1,470	388	36%
Hispanic or Latino (Total)				
Population:	680	1,094	414	61%
Demographics (18 Years or Older)				
Population:	82,743	73,309	-9,434	-11%
White alone:	3,897	3,289	-608	-16%
Black or African American alone:	77,726	68,373	-9,353	-12%
Asian alone:	146	183	37	25%
Other:	120	376	256	213%
American Indian and Alaska Native alone:	143	166	23	16%
Native Hawaiian and Other Pacific Islander alone:	9	10	1	11%
Two or More Races:	702	912	210	30%
Hispanic or Latino (18 Years or Older)				
Population:	439	783	344	78%
Housing Units				
Total	57,519	52,898	-4,621	-8%
Occupied	44,252	38,781	-5,471	-12%
Vacant	13,267	14,117	850	6%

Census 2010 : Central Corridor **

***** Central Corridor is South of Delmar and north of I-44/I-55***

Census Comparison	Census 2000	Census 2010	Population Change	Percentage Change
Population:	56,579	61,450	4,871	8.6%
White alone:	29,206	34,049	4,843	16.6%
Black or African American alone:	23,809	21,496	-2,313	-9.7%
Asian alone:	1,870	3,910	2,040	109.1%
Other:	385	451	66	17.1%
American Indian and Alaska Native alone:	157	149	-8	-5.1%
Native Hawaiian and Other Pacific Islander alone:	18	19	1	5.6%
Two or More Races:	1,134	1,376	242	21.3%
Hispanic or Latino (Total)				
Population:	1,101	1,706	605	55.0%
Demographics (18 Years or Older)				
Population:	46,820	54,126	7,306	15.6%
White alone:	26,537	31,791	5,254	19.8%
Black or African American alone:	17,240	17,090	-150	-0.9%
Asian alone:	1,771	3,737	1,966	111.0%
Other:	302	386	84	27.8%
American Indian and Alaska Native alone:	135	127	-8	-5.9%
Native Hawaiian and Other Pacific Islander alone:	16	17	1	6.3%
Two or More Races:	819	978	159	19.4%
Hispanic or Latino (18 Years or Older)				
Population:	926	1,429	503	54.3%
Housing Units				
Total	32,893	38,239	5,346	16.3%
Occupied	28,199	31,418	3,219	11.4%
Vacant	4,694	6,821	2,127	45.3%

Census 2010 : South Corridor **

***** South Corridor is area south of I-44 and I-55***

Census Comparison	Census 2000	Census 2010	Population Change	Percentage Change
Population:	171,833	156,859	-14,974	-8.7%
White alone:	118,763	102,527	-16,236	-13.7%
Black or African American alone:	41,094	40,764	-330	-0.8%
Asian alone:	4,832	5,171	339	7.0%
Other:	2,183	3,154	971	44.5%
American Indian and Alaska Native alone:	574	487	-87	-15.2%
Native Hawaiian and Other Pacific Islander alone:	64	40	-24	-37.5%
Two or More Races:	4,323	4,716	393	9.1%
Hispanic or Latino (Total)				
Population:	5,241	8,330	3,089	58.9%
Demographics (18 Years or Older)				
Population:	128,969	124,320	-4,649	-3.6%
White alone:	96,668	87,571	-9,097	-9.4%
Black or African American alone:	24,295	27,852	3,557	14.6%
Asian alone:	3,585	3,962	377	10.5%
Other:	1,424	2,025	601	42.2%
American Indian and Alaska Native alone:	430	395	-35	-8.1%
Native Hawaiian and Other Pacific Islander alone:	47	37	-10	-21.3%
Two or More Races:	2,520	2,478	-42	-1.7%
Hispanic or Latino (18 Years or Older)				
Population:	3,599	5,699	2,100	58.3%
Housing Units				
Total	85,942	84,865	-1,077	-1.3%
Occupied	74,625	71,858	-2,767	-3.7%
Vacant	11,317	13,007	1,690	14.9%

Ward Comparison

Total Population

Ward	Population 2000	Population 2010	Population Change	% Change
1	11,900	9,875	-2,025	-17%
2	11,882	10,351	-1,531	-13%
3	11,832	8,478	-3,354	-28%
4	12,043	8,965	-3,078	-26%
5	11,843	12,095	252	2%
6	12,017	14,259	2,242	19%
7	11,990	14,555	2,565	21%
8	12,976	10,881	-2,095	-16%
9	12,951	11,323	-1,628	-13%
10	12,967	11,984	-983	-8%
11	12,945	11,996	-949	-7%
12	12,607	12,271	-336	-3%
13	12,497	12,019	-478	-4%
14	12,991	11,962	-1,029	-8%
15	12,982	12,046	-936	-7%
16	12,999	12,252	-747	-6%
17	12,771	12,060	-711	-6%
18	12,149	10,937	-1,212	-10%
19	11,832	12,402	570	5%
20	11,931	10,662	-1,269	-11%
21	12,633	10,534	-2,099	-17%
22	11,906	9,302	-2,604	-22%
23	12,961	11,961	-1,000	-8%
24	12,903	11,744	-1,159	-9%
25	12,991	11,657	-1,334	-10%
26	11,940	11,107	-833	-7%
27	12,178	9,834	-2,344	-19%
28	12,572	11,782	-790	-6%
TOTALS	*348,189*	*319,294*	*-28,895*	*-8%*

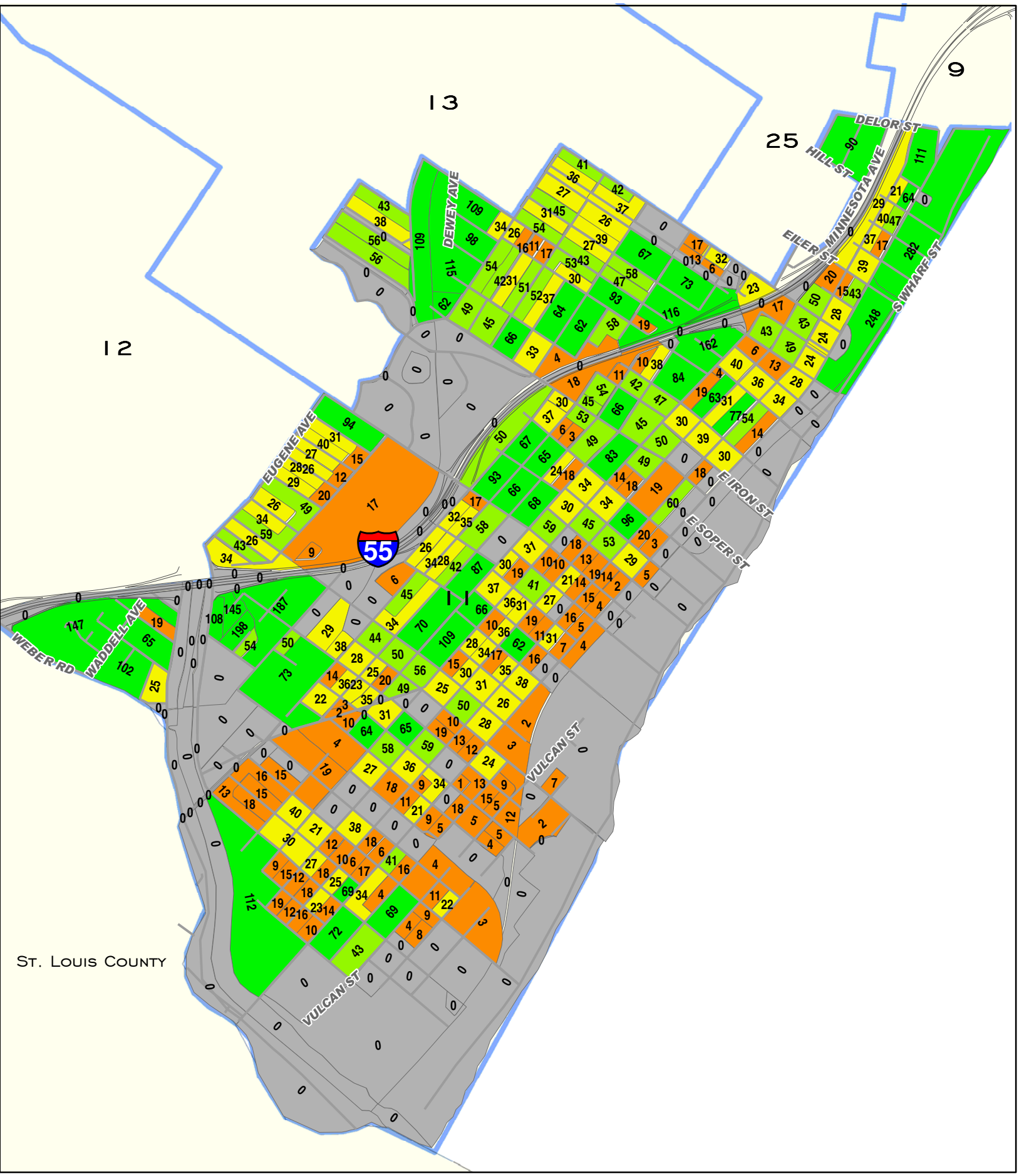

0 0.25 0.5
Miles

City of St. Louis
Planning & Urban Design Agency
Francis G. Slay, Mayor

Total Population
by 2010 Census Block

Ward 11

Ward Boundaries 2010 Census Block
0
1 - 20
21 - 40
41 - 60
60 +

Ward 11 2010 to 2000 Comparison Census Report (PL 94-171)			
Demographics (Total)			
	2010	2000	% Change
Population:	11,996	12,945	-7.33%
White alone:	7,937	10,314	-23.05%
Black or African American alone:	3,084	1,684	83.14%
American Indian and Alaska Native alone:	73	61	19.67%
Asian alone:	199	223	-10.76%
Native Hawaiian and Other Pacific Islander alone:	5	3	66.67%
Other:	255	253	0.79%
Two or More Races:	443	407	8.85%
Hispanic or Latino (Total)			
Population:	675	553	22.06%
Demographics (18 Years or Older)			
Population:	9,409	9,897	-4.93%
White alone:	6,749	8,236	-18.05%
Black or African American alone:	2,075	1,052	97.24%
American Indian and Alaska Native alone:	49	46	6.52%
Asian alone:	156	162	-3.70%
Native Hawaiian and Other Pacific Islander alone:	5	2	150.00%
Other:	168	177	-5.08%
Two or More Races:	207	222	-6.76%
Hispanic or Latino (18 Years or Older)			
Population:	459	391	17.39%
Housing Units			
Total	6,187	6,198	-0.18%
Occupied	5,156	5,290	-2.53%
Vacant	1,031	908	13.55%
Source: US Census Bureau-Redistricting PL 94-171 Release			

2001 Ward Boundaries and Neighborhoods

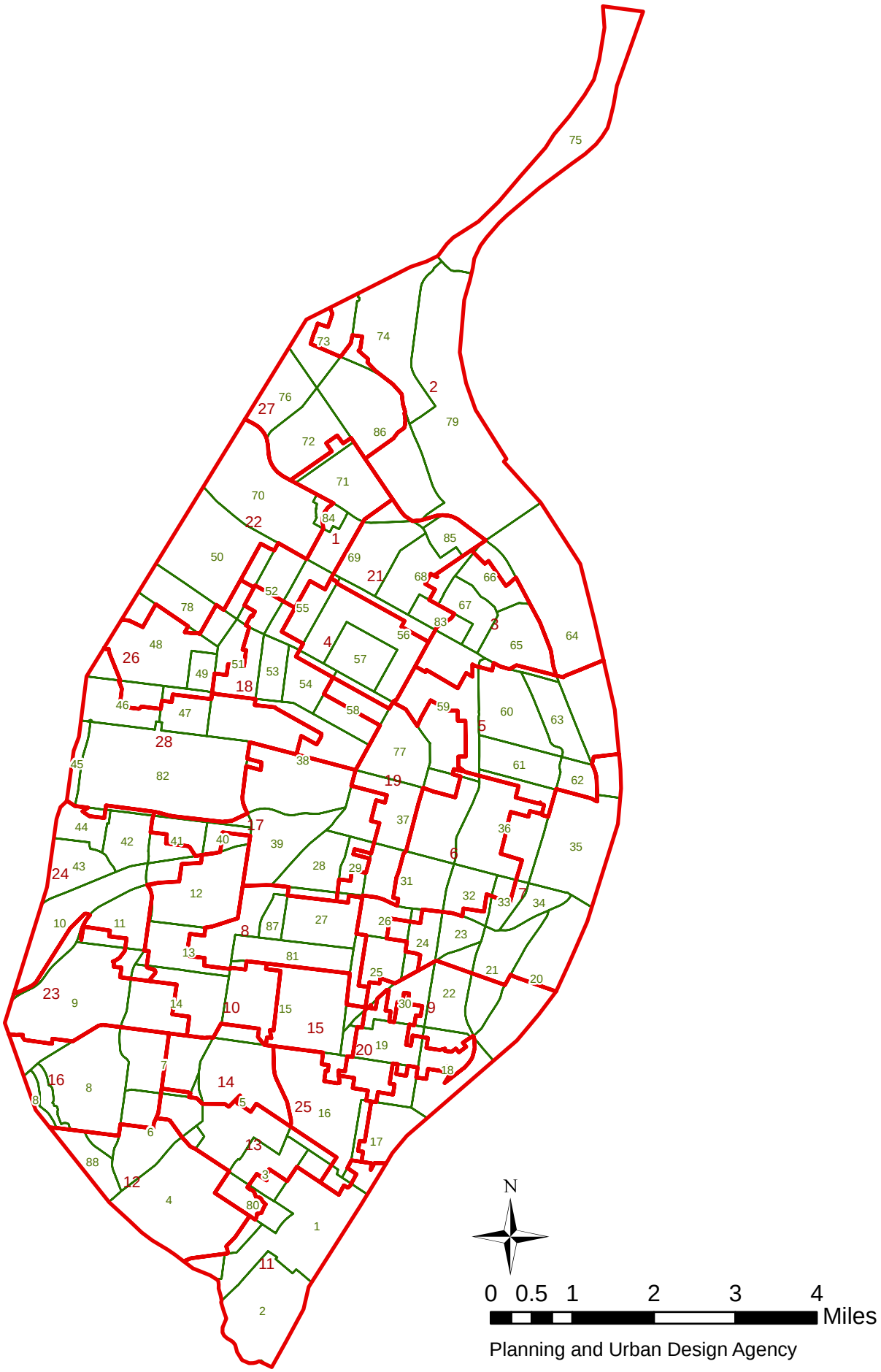

Planning and Urban Design Agency

Ward 11 2010 Census Report (PL 94-171)

Demographics (Total)			
Population:	11,996		
White alone:	7,937	Black or African American alone:	3,084
American Indian and Alaska Native alone:	73	Asian alone:	199
Native Hawaiian and Other Pacific Islander alone:	5	Other:	255
Two or More Races:	443		
Hispanic or Latino (Total)			
Population:	675		
Demographics (18 Years or Older)			
Population:	9,409		
White alone:	6,749	Black or African American alone:	2,075
American Indian and Alaska Native alone:	49	Asian alone:	156
Native Hawaiian and Other Pacific Islander alone:	5	Other:	168
Two or More Races:	207		
Hispanic or Latino (18 Years or Older)			
Population:	459		
Housing Units			
Total	6,187		
Occupied	5,156	Vacant	1,031

Source: US Census Bureau-Redistricting PL 94-171 Release

Boulevard Heights (4) Neighborhood 2010 Census Report (PL 94-171)

Demographics (Total)			
Population:	8,708		
White alone:	7,798	Black or African American alone:	312
American Indian and Alaska Native alone:	30	Asian alone:	316
Native Hawaiian and Other Pacific Islander alone:	1	Other:	80
Two or More Races:	171		
Hispanic or Latino (Total)			
Population:	302		
Demographics (18 Years or Older)			
Population:	7,130		
White alone:	6,525	Black or African American alone:	212
American Indian and Alaska Native alone:	24	Asian alone:	244
Native Hawaiian and Other Pacific Islander alone:	1	Other:	48
Two or More Races:	76		
Hispanic or Latino (18 Years or Older)			
Population:	203		
Housing Units			
Total	4,328		
Occupied	4,029	Vacant	299

Source: US Census Bureau-Redistricting PL 94-171 Release

Carondelet (1) Neighborhood 2010 Census Report (PL 94-171)

Demographics (Total)			
Population:	8,661		
White alone:	4,967	Black or African American alone:	2,924
American Indian and Alaska Native alone:	55	Asian alone:	116
Native Hawaiian and Other Pacific Islander alone:	3	Other:	275
Two or More Races:	321		
Hispanic or Latino (Total)			
Population:	611		
Demographics (18 Years or Older)			
Population:	6,676		
White alone:	4,264	Black or African American alone:	1,961
American Indian and Alaska Native alone:	38	Asian alone:	88
Native Hawaiian and Other Pacific Islander alone:	3	Other:	175
Two or More Races:	147		
Hispanic or Latino (18 Years or Older)			
Population:	388		
Housing Units			
Total	4,494		
Occupied	3,647	Vacant	847

Source: US Census Bureau-Redistricting PL 94-171 Release

Carondelet Park (80) Neighborhood 2010 Census Report (PL 94-171)

Demographics (Total)			
Population:	0		
White alone:	0	Black or African American alone:	0
American Indian and Alaska Native alone:	0	Asian alone:	0
Native Hawaiian and Other Pacific Islander alone:	0	Other:	0
Two or More Races:	0		
Hispanic or Latino (Total)			
Population:	0		
Demographics (18 Years or Older)			
Population:	0		
White alone:	0	Black or African American alone:	0
American Indian and Alaska Native alone:	0	Asian alone:	0
Native Hawaiian and Other Pacific Islander alone:	0	Other:	0
Two or More Races:	0		
Hispanic or Latino (18 Years or Older)			
Population:	0		
Housing Units			
Total	0		
Occupied	0	Vacant	0

Source: US Census Bureau-Redistricting PL 94-171 Release

Holly Hills (3) Neighborhood 2010 Census Report (PL 94-171)

Demographics (Total)			
Population:	3,701		
White alone:	3,006	Black or African American alone:	424
American Indian and Alaska Native alone:	4	Asian alone:	74
Native Hawaiian and Other Pacific Islander alone:	1	Other:	86
Two or More Races:	106		
Hispanic or Latino (Total)			
Population:	201		
Demographics (18 Years or Older)			
Population:	2,927		
White alone:	2,453	Black or African American alone:	304
American Indian and Alaska Native alone:	3	Asian alone:	62
Native Hawaiian and Other Pacific Islander alone:	1	Other:	53
Two or More Races:	51		
Hispanic or Latino (18 Years or Older)			
Population:	129		
Housing Units			
Total	1,874		
Occupied	1,733	Vacant	141

Source: US Census Bureau-Redistricting PL 94-171 Release

Mount Pleasant (17) Neighborhood 2010 Census Report (PL 94-171)

Demographics (Total)			
Population:	4,408		
White alone:	1,903	Black or African American alone:	2,078
American Indian and Alaska Native alone:	21	Asian alone:	105
Native Hawaiian and Other Pacific Islander alone:	3	Other:	152
Two or More Races:	146		
Hispanic or Latino (Total)			
Population:	304		
Demographics (18 Years or Older)			
Population:	3,318		
White alone:	1,682	Black or African American alone:	1,368
American Indian and Alaska Native alone:	20	Asian alone:	82
Native Hawaiian and Other Pacific Islander alone:	3	Other:	86
Two or More Races:	77		
Hispanic or Latino (18 Years or Older)			
Population:	188		
Housing Units			
Total	2,388		
Occupied	1,948	Vacant	440

Source: US Census Bureau-Redistricting PL 94-171 Release

Patch (2) Neighborhood 2010 Census Report (PL 94-171)

Demographics (Total)			
Population:	2,695		
White alone:	1,921	Black or African American alone:	570
American Indian and Alaska Native alone:	18	Asian alone:	35
Native Hawaiian and Other Pacific Islander alone:	0	Other:	37
Two or More Races:	114		
Hispanic or Latino (Total)			
Population:	107		
Demographics (18 Years or Older)			
Population:	2,083		
White alone:	1,628	Black or African American alone:	340
American Indian and Alaska Native alone:	11	Asian alone:	28
Native Hawaiian and Other Pacific Islander alone:	0	Other:	20
Two or More Races:	56		
Hispanic or Latino (18 Years or Older)			
Population:	73		
Housing Units			
Total	1,418		
Occupied	1,149	Vacant	269

Source: US Census Bureau-Redistricting PL 94-171 Release

Ward 11 2000 Census Report (PL 94-171)

Demographics (Total)			
Population:	12,945		
White alone:	10,314	Black or African American alone:	1,684
American Indian and Alaska Native alone:	61	Asian alone:	223
Native Hawaiian and Other Pacific Islander alone:	3	Other:	253
Two or More Races:	407		
Hispanic or Latino (Total)			
Population:	553		
Demographics (18 Years or Older)			
Population:	9,897		
White alone:	8,236	Black or African American alone:	1,052
American Indian and Alaska Native alone:	46	Asian alone:	162
Native Hawaiian and Other Pacific Islander alone:	2	Other:	177
Two or More Races:	222		
Hispanic or Latino (18 Years or Older)			
Population:	391		
Housing Units			
Total	6,198		
Occupied	5,290	Vacant	908

Source: US Census Bureau-Redistricting PL 94-171 Release

Boulevard Heights (4) Neighborhood 2000 Census Report (PL 94-171)

Demographics (Total)			
Population:	8,969		
White alone:	8,486	Black or African American alone:	123
American Indian and Alaska Native alone:	13	Asian alone:	150
Native Hawaiian and Other Pacific Islander alone:	2	Other:	65
Two or More Races:	130		
Hispanic or Latino (Total)			
Population:	214		
Demographics (18 Years or Older)			
Population:	7,220		
White alone:	6,879	Black or African American alone:	73
American Indian and Alaska Native alone:	11	Asian alone:	119
Native Hawaiian and Other Pacific Islander alone:	2	Other:	41
Two or More Races:	95		
Hispanic or Latino (18 Years or Older)			
Population:	156		
Housing Units			
Total	4,281		
Occupied	4,121	Vacant	160

Source: US Census Bureau-Redistricting PL 94-171 Release

Carondelet (1) Neighborhood 2000 Census Report (PL 94-171)

Demographics (Total)			
Population:	8,930		
White alone:	6,455	Black or African American alone:	1,780
American Indian and Alaska Native alone:	37	Asian alone:	155
Native Hawaiian and Other Pacific Islander alone:	1	Other:	231
Two or More Races:	271		
Hispanic or Latino (Total)			
Population:	488		
Demographics (18 Years or Older)			
Population:	6,639		
White alone:	5,083	Black or African American alone:	1,124
American Indian and Alaska Native alone:	22	Asian alone:	108
Native Hawaiian and Other Pacific Islander alone:	1	Other:	156
Two or More Races:	145		
Hispanic or Latino (18 Years or Older)			
Population:	336		
Housing Units			
Total	4,425		
Occupied	3,738	Vacant	687

Source: US Census Bureau-Redistricting PL 94-171 Release

Carondelet Park (80) Neighborhood 2000 Census Report (PL 94-171)

Demographics (Total)			
Population:	0		
White alone:	0	Black or African American alone:	0
American Indian and Alaska Native alone:	0	Asian alone:	0
Native Hawaiian and Other Pacific Islander alone:	0	Other:	0
Two or More Races:	0		
Hispanic or Latino (Total)			
Population:	0		
Demographics (18 Years or Older)			
Population:	0		
White alone:	0	Black or African American alone:	0
American Indian and Alaska Native alone:	0	Asian alone:	0
Native Hawaiian and Other Pacific Islander alone:	0	Other:	0
Two or More Races:	0		
Hispanic or Latino (18 Years or Older)			
Population:	0		
Housing Units			
Total	0		
Occupied	0	Vacant	0

Source: US Census Bureau-Redistricting PL 94-171 Release

Holly Hills (3) Neighborhood 2000 Census Report (PL 94-171)

Demographics (Total)			
Population:	3,705		
White alone:	3,399	Black or African American alone:	171
American Indian and Alaska Native alone:	6	Asian alone:	33
Native Hawaiian and Other Pacific Islander alone:	1	Other:	22
Two or More Races:	73		
Hispanic or Latino (Total)			
Population:	88		
Demographics (18 Years or Older)			
Population:	2,885		
White alone:	2,701	Black or African American alone:	102
American Indian and Alaska Native alone:	5	Asian alone:	25
Native Hawaiian and Other Pacific Islander alone:	1	Other:	13
Two or More Races:	38		
Hispanic or Latino (18 Years or Older)			
Population:	62		
Housing Units			
Total	1,889		
Occupied	1,736	Vacant	153

Source: US Census Bureau-Redistricting PL 94-171 Release

Mount Pleasant (17) Neighborhood 2000 Census Report (PL 94-171)

Demographics (Total)			
Population:	4,889		
White alone:	3,048	Black or African American alone:	1,442
American Indian and Alaska Native alone:	14	Asian alone:	168
Native Hawaiian and Other Pacific Islander alone:	2	Other:	52
Two or More Races:	163		
Hispanic or Latino (Total)			
Population:	77		
Demographics (18 Years or Older)			
Population:	3,683		
White alone:	2,647	Black or African American alone:	790
American Indian and Alaska Native alone:	12	Asian alone:	123
Native Hawaiian and Other Pacific Islander alone:	2	Other:	29
Two or More Races:	80		
Hispanic or Latino (18 Years or Older)			
Population:	51		
Housing Units			
Total	2,400		
Occupied	2,033	Vacant	367

Source: US Census Bureau-Redistricting PL 94-171 Release

Patch (2) Neighborhood 2000 Census Report (PL 94-171)

Demographics (Total)			
Population:	2,998		
White alone:	2,567	Black or African American alone:	222
American Indian and Alaska Native alone:	24	Asian alone:	27
Native Hawaiian and Other Pacific Islander alone:	1	Other:	42
Two or More Races:	115		
Hispanic or Latino (Total)			
Population:	112		
Demographics (18 Years or Older)			
Population:	2,264		
White alone:	2,006	Black or African American alone:	120
American Indian and Alaska Native alone:	23	Asian alone:	18
Native Hawaiian and Other Pacific Islander alone:	0	Other:	33
Two or More Races:	64		
Hispanic or Latino (18 Years or Older)			
Population:	78		
Housing Units			
Total	1,522		
Occupied	1,230	Vacant	292

Source: US Census Bureau-Redistricting PL 94-171 Release

2010 CENSUS

Redistricting Release (PL94-171)

City of St. Louis

Ward 12

CITY OF ST. LOUIS
PLANNING & URBAN DESIGN AGENCY
FRANCIS G. SLAY, Mayor

28 February, 2011

Table of Contents

- Cover
- Citywide population map
- Citywide population comparison map (2010 vs. 2000) by 2000 Ward
- Citywide population percentage change map (2010 vs. 2000) by 2000 Ward
    - Citywide population comparison total (2010 vs. 2000)
- Corridor census results
    - North corridor population comparison total (2010 vs. 2000)
    - Central corridor population comparison total (2010 vs. 2000)
    - South corridor population comparison total (2010 vs. 2000)
- Ward
    - Ward population comparison total (2010 vs. 2000)
    - Ward under 18 population comparison total (2010 vs. 2000)
    - Ward over 18 population comparison total (2010 vs. 2000)
- Ward Map
    - Ward population/demographic comparison total (2010 vs. 2000)
- Ward/Neighborhood Map
    - Ward population/demographic 2010 report
    - Neighborhood population/demographic 2010 report
    - Ward population/demographic 2000 report
    - Neighborhood population/demographic 2000 report

About the data:

The P.L. 94-171 summaries (released by US Census Bureau, February 24, 2011) have population totals and summaries by race, Hispanic or Latino, and voting age for all appropriate geographic areas: state, counties or equivalent areas, state legislative districts, voting districts, county subdivisions, school districts, places, American Indian/Alaska Native/Native Hawaiian areas, census tracts, block groups, and blocks.

New for the 2010 Census, housing unit counts will be included as part of the 2010 Census Redistricting Data [P.L. 94-171] Summary Files. Also for 2010, states recommended including school districts as part of the geographic summary levels and a new table on housing unit occupancy status. More data will be released beginning in the summer/fall 2011.

All data aggregated from **Census blocks.**

Census blocks—smallest of census geographic areas, normally bounded by streets or other prominent physical features or by the boundaries of geographic areas. They may be as small as a typical city block that's bounded by four streets/alleys. Blocks are identified by a four-digit number, unique within census tracts for the 2010 Census. Nationally, blocks average about 100 people each.

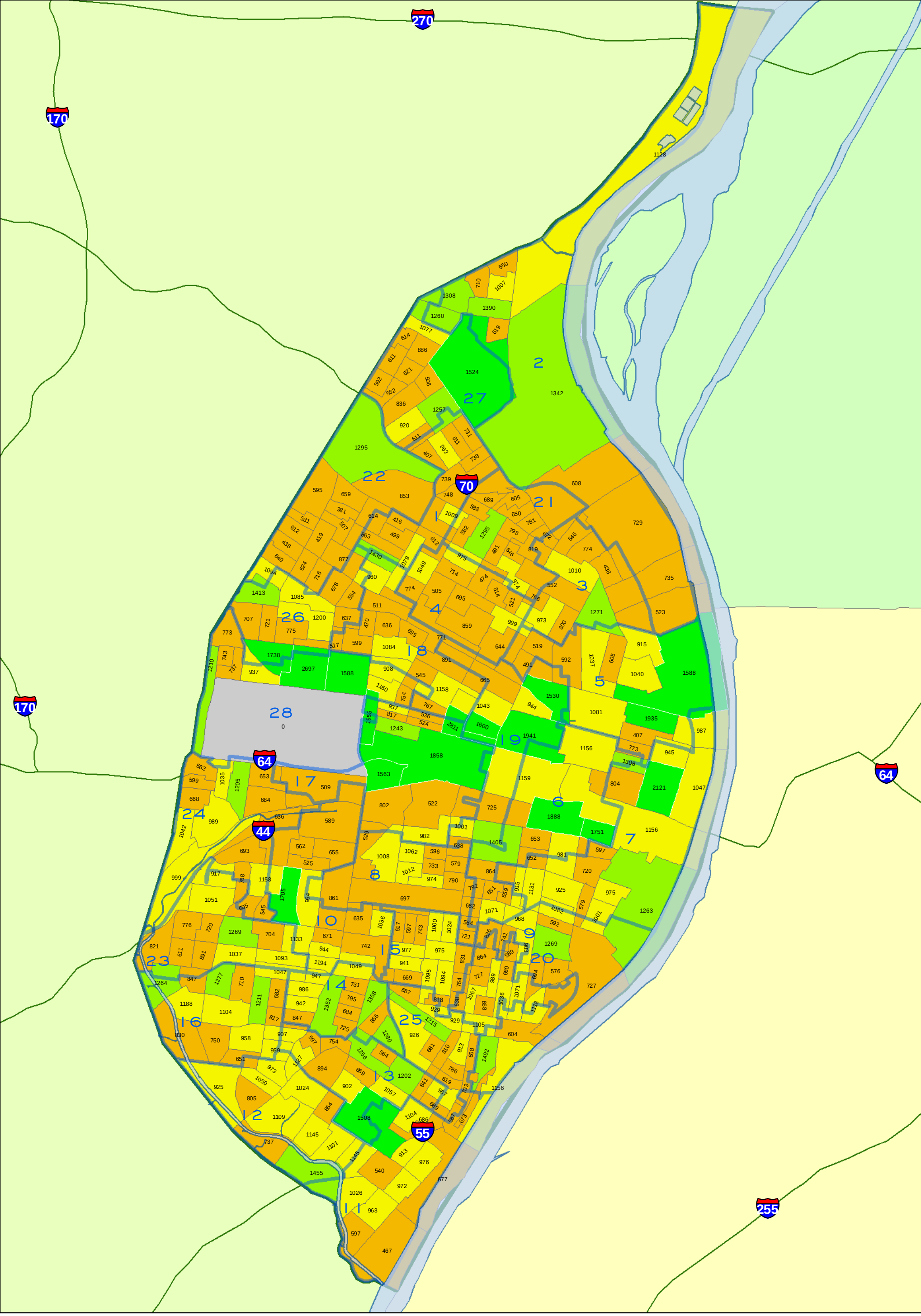

CITY OF ST. LOUIS
PLANNING & URBAN DESIGN AGENCY
FRANCIS G. SLAY, Mayor

TOTAL POPULATION
BY 2010 CENSUS BLOCK GROUP
Citywide

Note: Census 2010 Block Group boundaries are different than 2000 Block Group boundaries.

WARD BOUNDARIES
Census 2010 Block Group
= Population Count
- 0
- 1 - 900
- 901 - 1200
- 1201 - 1500
- 1501 - 2811

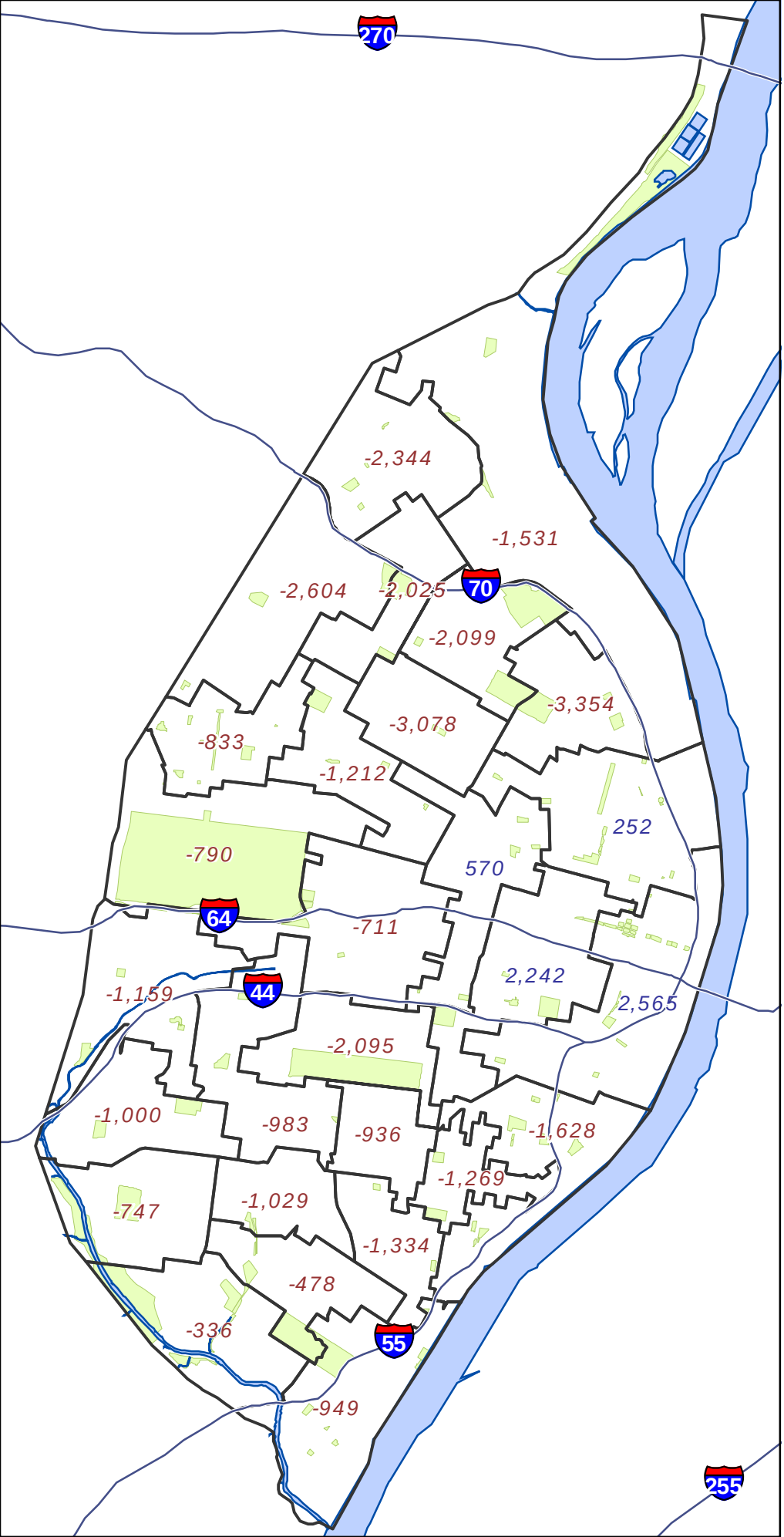

Legend

- State Highway Centerline
- + 1234 Ward with Gain
- - 1234 Ward with Loss
- Mississippi River
- City Parks

N

0 1 2
Miles

CITY OF ST. LOUIS
PLANNING & URBAN DESIGN AGENCY
FRANCIS G. SLAY, Mayor

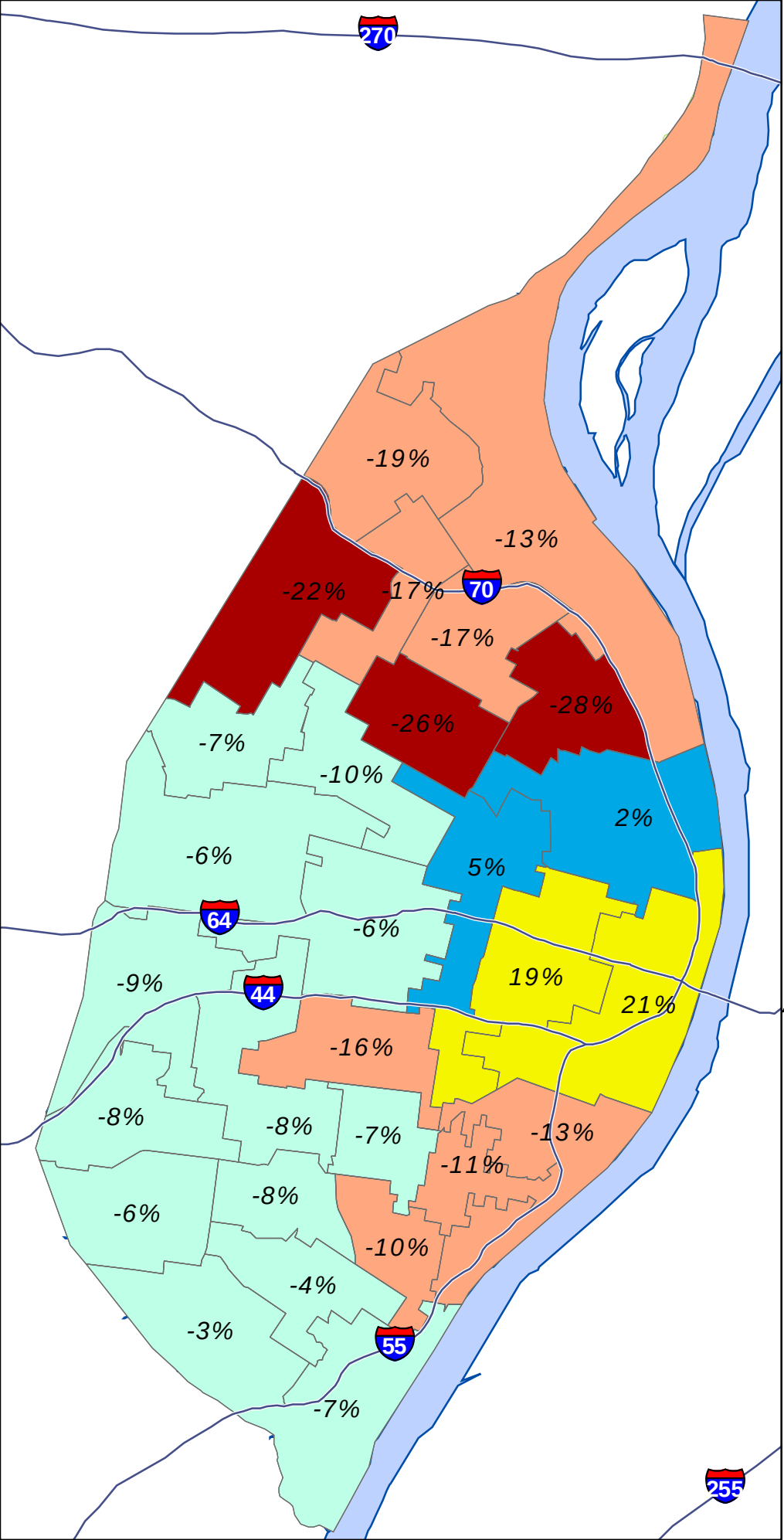

Legend

State Highway Centerline

Ward Boundary

Ward Gain/ Loss percentages

Change in Population

- more than 20% decline
- 20% decline to 10% decline
- 9.9% decline to 0% change
- 0.1% gain to 5% gain
- 5% gain and above
- Mississippi River
- City Parks

0 1 2
Miles

CITY OF ST. LOUIS
PLANNING & URBAN DESIGN AGENCY
FRANCIS G. SLAY, Mayor

2010 CENSUS

Redistricting Release (PL94-171)

City of St. Louis

City Total

CITY OF ST. LOUIS
PLANNING & URBAN DESIGN AGENCY
FRANCIS G. SLAY, Mayor

Census 2010 : North Corridor **

***** North Corridor is area north of Delmar***

Census Comparison	Census 2000	Census 2010	Population Change	Percentage Change
Population:	119,777	100,985	-18,792	-16%
White alone:	4,697	3,691	-1,006	-21%
Black or African American alone:	113,363	94,900	-18,463	-16%
Asian alone:	189	210	21	11%
Other:	215	497	282	131%
American Indian and Alaska Native alone:	219	202	-17	-8%
Native Hawaiian and Other Pacific Islander alone:	12	15	3	25%
Two or More Races:	1,082	1,470	388	36%
Hispanic or Latino (Total)				
Population:	680	1,094	414	61%
Demographics (18 Years or Older)				
Population:	82,743	73,309	-9,434	-11%
White alone:	3,897	3,289	-608	-16%
Black or African American alone:	77,726	68,373	-9,353	-12%
Asian alone:	146	183	37	25%
Other:	120	376	256	213%
American Indian and Alaska Native alone:	143	166	23	16%
Native Hawaiian and Other Pacific Islander alone:	9	10	1	11%
Two or More Races:	702	912	210	30%
Hispanic or Latino (18 Years or Older)				
Population:	439	783	344	78%
Housing Units				
Total	57,519	52,898	-4,621	-8%
Occupied	44,252	38,781	-5,471	-12%
Vacant	13,267	14,117	850	6%

Census 2010 : Central Corridor **

***** Central Corridor is South of Delmar and north of I-44/I-55***

Census Comparison	Census 2000	Census 2010	Population Change	Percentage Change
Population:	56,579	61,450	4,871	8.6%
White alone:	29,206	34,049	4,843	16.6%
Black or African American alone:	23,809	21,496	-2,313	-9.7%
Asian alone:	1,870	3,910	2,040	109.1%
Other:	385	451	66	17.1%
American Indian and Alaska Native alone:	157	149	-8	-5.1%
Native Hawaiian and Other Pacific Islander alone:	18	19	1	5.6%
Two or More Races:	1,134	1,376	242	21.3%
Hispanic or Latino (Total)				
Population:	1,101	1,706	605	55.0%
Demographics (18 Years or Older)				
Population:	46,820	54,126	7,306	15.6%
White alone:	26,537	31,791	5,254	19.8%
Black or African American alone:	17,240	17,090	-150	-0.9%
Asian alone:	1,771	3,737	1,966	111.0%
Other:	302	386	84	27.8%
American Indian and Alaska Native alone:	135	127	-8	-5.9%
Native Hawaiian and Other Pacific Islander alone:	16	17	1	6.3%
Two or More Races:	819	978	159	19.4%
Hispanic or Latino (18 Years or Older)				
Population:	926	1,429	503	54.3%
Housing Units				
Total	32,893	38,239	5,346	16.3%
Occupied	28,199	31,418	3,219	11.4%
Vacant	4,694	6,821	2,127	45.3%

Census 2010 : South Corridor **

***** South Corridor is area south of I-44 and I-55***

Census Comparison	Census 2000	Census 2010	Population Change	Percentage Change
Population:	171,833	156,859	-14,974	-8.7%
White alone:	118,763	102,527	-16,236	-13.7%
Black or African American alone:	41,094	40,764	-330	-0.8%
Asian alone:	4,832	5,171	339	7.0%
Other:	2,183	3,154	971	44.5%
American Indian and Alaska Native alone:	574	487	-87	-15.2%
Native Hawaiian and Other Pacific Islander alone:	64	40	-24	-37.5%
Two or More Races:	4,323	4,716	393	9.1%
Hispanic or Latino (Total)				
Population:	5,241	8,330	3,089	58.9%
Demographics (18 Years or Older)				
Population:	128,969	124,320	-4,649	-3.6%
White alone:	96,668	87,571	-9,097	-9.4%
Black or African American alone:	24,295	27,852	3,557	14.6%
Asian alone:	3,585	3,962	377	10.5%
Other:	1,424	2,025	601	42.2%
American Indian and Alaska Native alone:	430	395	-35	-8.1%
Native Hawaiian and Other Pacific Islander alone:	47	37	-10	-21.3%
Two or More Races:	2,520	2,478	-42	-1.7%
Hispanic or Latino (18 Years or Older)				
Population:	3,599	5,699	2,100	58.3%
Housing Units				
Total	85,942	84,865	-1,077	-1.3%
Occupied	74,625	71,858	-2,767	-3.7%
Vacant	11,317	13,007	1,690	14.9%

Ward Comparison

Total Population

Ward	Population 2000	Population 2010	Population Change	% Change
1	11,900	9,875	-2,025	-17%
2	11,882	10,351	-1,531	-13%
3	11,832	8,478	-3,354	-28%
4	12,043	8,965	-3,078	-26%
5	11,843	12,095	252	2%
6	12,017	14,259	2,242	19%
7	11,990	14,555	2,565	21%
8	12,976	10,881	-2,095	-16%
9	12,951	11,323	-1,628	-13%
10	12,967	11,984	-983	-8%
11	12,945	11,996	-949	-7%
12	12,607	12,271	-336	-3%
13	12,497	12,019	-478	-4%
14	12,991	11,962	-1,029	-8%
15	12,982	12,046	-936	-7%
16	12,999	12,252	-747	-6%
17	12,771	12,060	-711	-6%
18	12,149	10,937	-1,212	-10%
19	11,832	12,402	570	5%
20	11,931	10,662	-1,269	-11%
21	12,633	10,534	-2,099	-17%
22	11,906	9,302	-2,604	-22%
23	12,961	11,961	-1,000	-8%
24	12,903	11,744	-1,159	-9%
25	12,991	11,657	-1,334	-10%
26	11,940	11,107	-833	-7%
27	12,178	9,834	-2,344	-19%
28	12,572	11,782	-790	-6%
TOTALS	*348,189*	*319,294*	*-28,895*	*-8%*

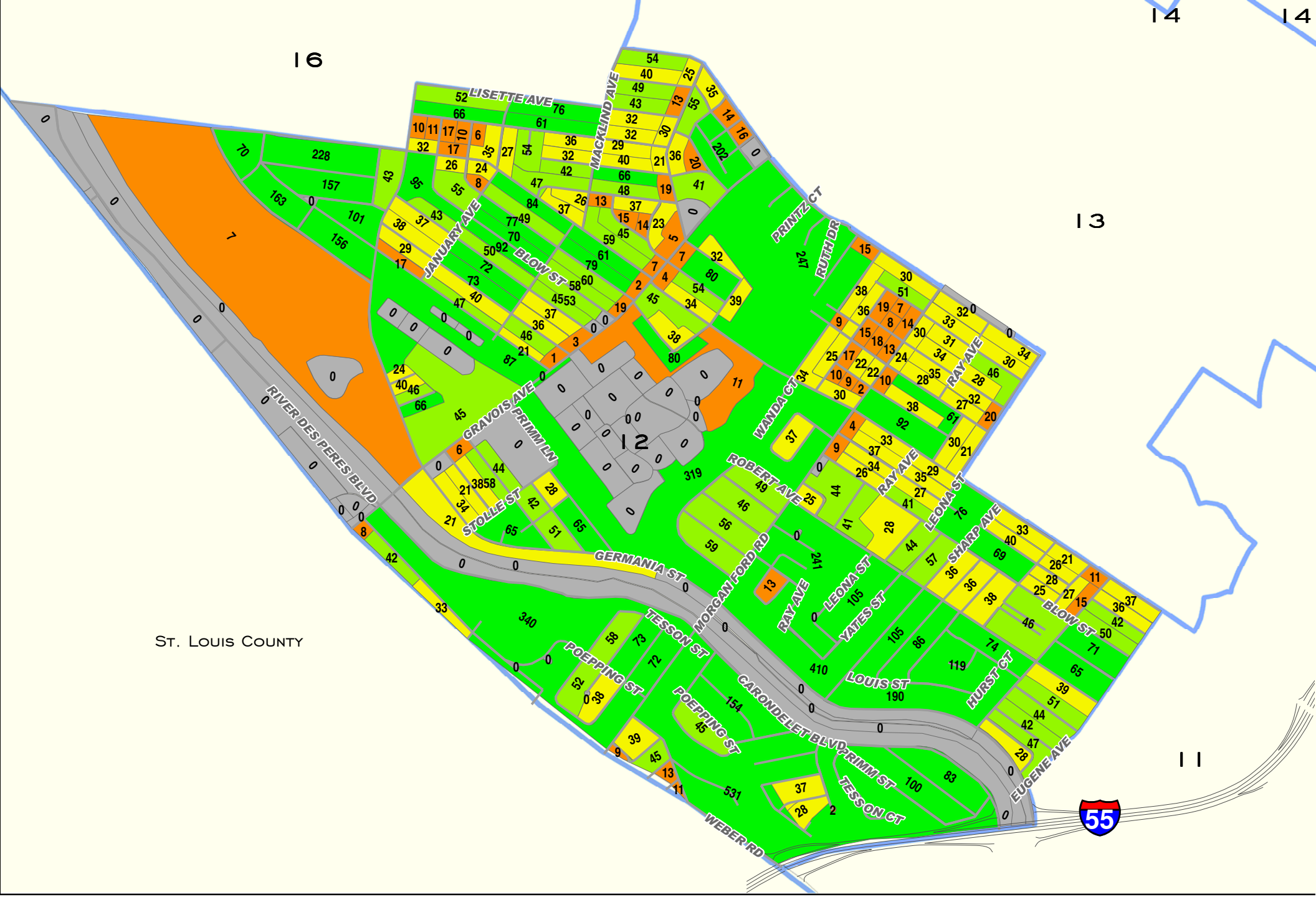

0 0.25 0.5
Miles

CITY OF ST. LOUIS
PLANNING & URBAN DESIGN AGENCY
FRANCIS G. SLAY, Mayor

Total Population by 2010 Census Block

Ward 12

Ward Boundaries 2010 Census Blocks

- 0.000000
- 1 - 20
- 21 - 40
- 41 - 60
- 60 +

Ward 12 2010 to 2000 Comparison Census Report (PL 94-171)			
Demographics (Total)			
	2010	2000	% Change
Population:	12,271	12,607	-2.67%
White alone:	11,032	11,972	-7.85%
Black or African American alone:	530	163	225.15%
American Indian and Alaska Native alone:	43	30	43.33%
Asian alone:	341	157	117.20%
Native Hawaiian and Other Pacific Islander alone:	2	5	-60.00%
Other:	91	90	1.11%
Two or More Races:	232	190	22.11%
Hispanic or Latino (Total)			
Population:	389	292	33.22%
Demographics (18 Years or Older)			
Population:	10,177	10,278	-0.98%
White alone:	9,335	9,842	-5.15%
Black or African American alone:	374	98	281.63%
American Indian and Alaska Native alone:	36	23	56.52%
Asian alone:	263	123	113.82%
Native Hawaiian and Other Pacific Islander alone:	2	5	-60.00%
Other:	57	56	1.79%
Two or More Races:	110	131	-16.03%
Hispanic or Latino (18 Years or Older)			
Population:	269	216	24.54%
Housing Units			
Total	6,557	6,476	1.25%
Occupied	6,032	6,193	-2.60%
Vacant	525	283	85.51%
Source: US Census Bureau-Redistricting PL 94-171 Release			

2001 Ward Boundaries and Neighborhoods

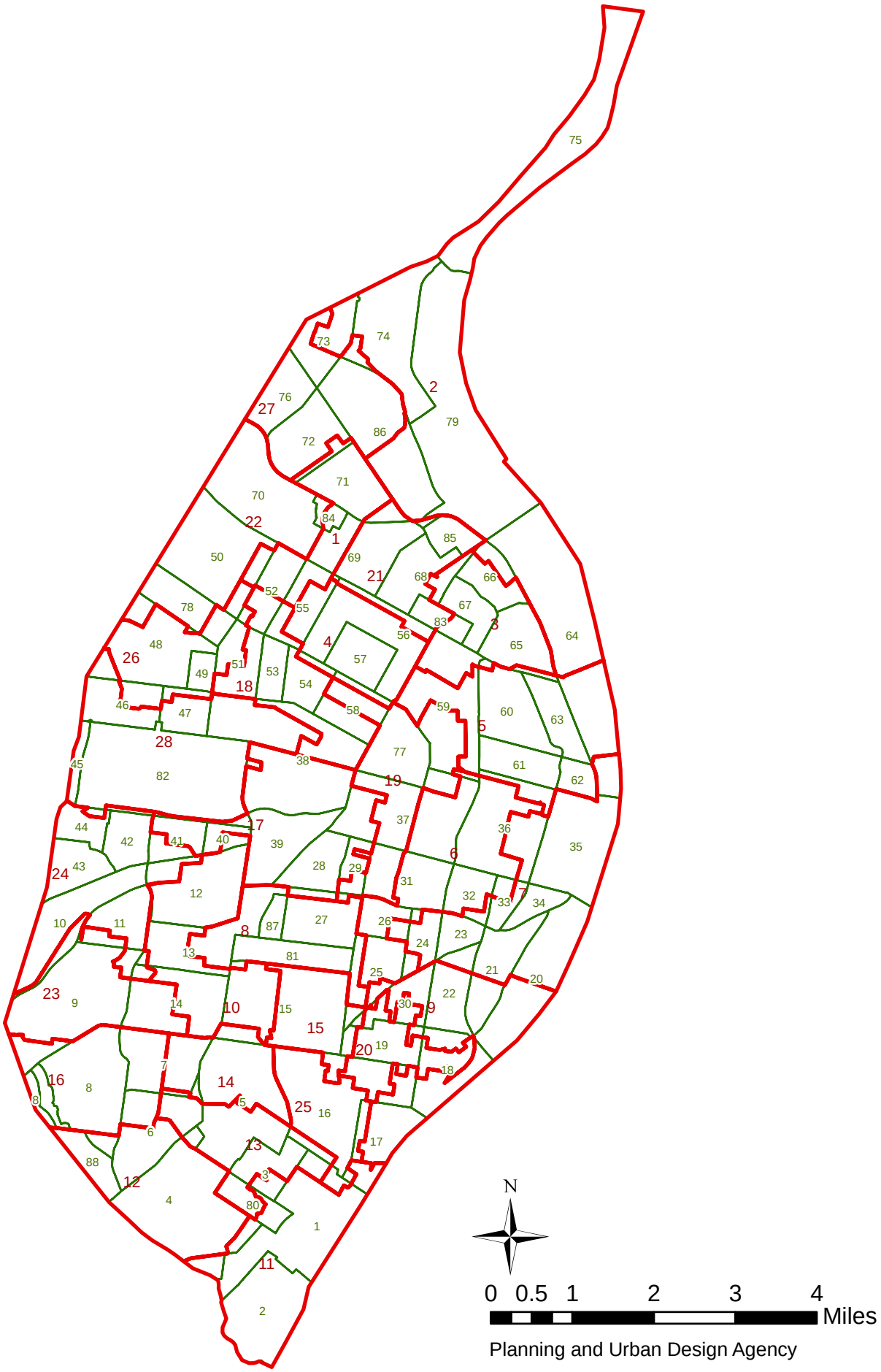

Planning and Urban Design Agency

Ward 12 2010 Census Report (PL 94-171)

Demographics (Total)			
Population:	12,271		
White alone:	11,032	Black or African American alone:	530
American Indian and Alaska Native alone:	43	Asian alone:	341
Native Hawaiian and Other Pacific Islander alone:	2	Other:	91
Two or More Races:	232		
Hispanic or Latino (Total)			
Population:	389		
Demographics (18 Years or Older)			
Population:	10,177		
White alone:	9,335	Black or African American alone:	374
American Indian and Alaska Native alone:	36	Asian alone:	263
Native Hawaiian and Other Pacific Islander alone:	2	Other:	57
Two or More Races:	110		
Hispanic or Latino (18 Years or Older)			
Population:	269		
Housing Units			
Total	6,557		
Occupied	6,032	Vacant	525

Source: US Census Bureau-Redistricting PL 94-171 Release

Boulevard Heights (4) Neighborhood 2010 Census Report (PL 94-171)

Demographics (Total)			
Population:	8,708		
White alone:	7,798	Black or African American alone:	312
American Indian and Alaska Native alone:	30	Asian alone:	316
Native Hawaiian and Other Pacific Islander alone:	1	Other:	80
Two or More Races:	171		
Hispanic or Latino (Total)			
Population:	302		
Demographics (18 Years or Older)			
Population:	7,130		
White alone:	6,525	Black or African American alone:	212
American Indian and Alaska Native alone:	24	Asian alone:	244
Native Hawaiian and Other Pacific Islander alone:	1	Other:	48
Two or More Races:	76		
Hispanic or Latino (18 Years or Older)			
Population:	203		
Housing Units			
Total	4,328		
Occupied	4,029	Vacant	299

Source: US Census Bureau-Redistricting PL 94-171 Release

Princeton Heights (6) Neighborhood 2010 Census Report (PL 94-171)

Demographics (Total)			
Population:	7,619		
White alone:	6,992	Black or African American alone:	345
American Indian and Alaska Native alone:	18	Asian alone:	82
Native Hawaiian and Other Pacific Islander alone:	1	Other:	43
Two or More Races:	138		
Hispanic or Latino (Total)			
Population:	256		
Demographics (18 Years or Older)			
Population:	6,315		
White alone:	5,886	Black or African American alone:	247
American Indian and Alaska Native alone:	17	Asian alone:	68
Native Hawaiian and Other Pacific Islander alone:	1	Other:	23
Two or More Races:	73		
Hispanic or Latino (18 Years or Older)			
Population:	175		
Housing Units			
Total	4,032		
Occupied	3,696	Vacant	336

Source: US Census Bureau-Redistricting PL 94-171 Release

St. Louis Hills (8) Neighborhood 2010 Census Report (PL 94-171)

Demographics (Total)			
Population:	7,373		
White alone:	6,962	Black or African American alone:	178
American Indian and Alaska Native alone:	12	Asian alone:	92
Native Hawaiian and Other Pacific Islander alone:	2	Other:	37
Two or More Races:	90		
Hispanic or Latino (Total)			
Population:	160		
Demographics (18 Years or Older)			
Population:	6,060		
White alone:	5,750	Black or African American alone:	147
American Indian and Alaska Native alone:	11	Asian alone:	64
Native Hawaiian and Other Pacific Islander alone:	1	Other:	28
Two or More Races:	59		
Hispanic or Latino (18 Years or Older)			
Population:	122		
Housing Units			
Total	4,126		
Occupied	3,808	Vacant	318

Source: US Census Bureau-Redistricting PL 94-171 Release

Ward 12 2000 Census Report (PL 94-171)

Demographics (Total)			
Population:	12,607		
White alone:	11,972	Black or African American alone:	163
American Indian and Alaska Native alone:	30	Asian alone:	157
Native Hawaiian and Other Pacific Islander alone:	5	Other:	90
Two or More Races:	190		
Hispanic or Latino (Total)			
Population:	292		
Demographics (18 Years or Older)			
Population:	10,278		
White alone:	9,842	Black or African American alone:	98
American Indian and Alaska Native alone:	23	Asian alone:	123
Native Hawaiian and Other Pacific Islander alone:	5	Other:	56
Two or More Races:	131		
Hispanic or Latino (18 Years or Older)			
Population:	216		
Housing Units			
Total	6,476		
Occupied	6,193	Vacant	283

Source: US Census Bureau-Redistricting PL 94-171 Release

Boulevard Heights (4) Neighborhood 2000 Census Report (PL 94-171)

Demographics (Total)			
Population:	8,969		
White alone:	8,486	Black or African American alone:	123
American Indian and Alaska Native alone:	13	Asian alone:	150
Native Hawaiian and Other Pacific Islander alone:	2	Other:	65
Two or More Races:	130		
Hispanic or Latino (Total)			
Population:	214		
Demographics (18 Years or Older)			
Population:	7,220		
White alone:	6,879	Black or African American alone:	73
American Indian and Alaska Native alone:	11	Asian alone:	119
Native Hawaiian and Other Pacific Islander alone:	2	Other:	41
Two or More Races:	95		
Hispanic or Latino (18 Years or Older)			
Population:	156		
Housing Units			
Total	4,281		
Occupied	4,121	Vacant	160

Source: US Census Bureau-Redistricting PL 94-171 Release

Princeton Heights (6) Neighborhood 2000 Census Report (PL 94-171)

Demographics (Total)			
Population:	8,238		
White alone:	7,803	Black or African American alone:	153
American Indian and Alaska Native alone:	25	Asian alone:	56
Native Hawaiian and Other Pacific Islander alone:	3	Other:	48
Two or More Races:	150		
Hispanic or Latino (Total)			
Population:	186		
Demographics (18 Years or Older)			
Population:	6,501		
White alone:	6,205	Black or African American alone:	98
American Indian and Alaska Native alone:	18	Asian alone:	46
Native Hawaiian and Other Pacific Islander alone:	2	Other:	31
Two or More Races:	101		
Hispanic or Latino (18 Years or Older)			
Population:	131		
Housing Units			
Total	4,033		
Occupied	3,817	Vacant	216

Source: US Census Bureau-Redistricting PL 94-171 Release

St. Louis Hills (8) Neighborhood 2000 Census Report (PL 94-171)

Demographics (Total)			
Population:	7,506		
White alone:	7,270	Black or African American alone:	62
American Indian and Alaska Native alone:	17	Asian alone:	63
Native Hawaiian and Other Pacific Islander alone:	3	Other:	31
Two or More Races:	60		
Hispanic or Latino (Total)			
Population:	125		
Demographics (18 Years or Older)			
Population:	6,254		
White alone:	6,089	Black or African American alone:	43
American Indian and Alaska Native alone:	12	Asian alone:	46
Native Hawaiian and Other Pacific Islander alone:	1	Other:	23
Two or More Races:	40		
Hispanic or Latino (18 Years or Older)			
Population:	96		
Housing Units			
Total	4,060		
Occupied	3,924	Vacant	136

Source: US Census Bureau-Redistricting PL 94-171 Release

2010 CENSUS

Redistricting Release (PL94-171)

City of St. Louis

Ward 13

CITY OF ST. LOUIS
PLANNING & URBAN DESIGN AGENCY
FRANCIS G. SLAY, Mayor

28 February, 2011

Table of Contents

- Cover
- Citywide population map
- Citywide population comparison map (2010 vs. 2000) by 2000 Ward
- Citywide population percentage change map (2010 vs. 2000) by 2000 Ward
    - Citywide population comparison total (2010 vs. 2000)
- Corridor census results
    - North corridor population comparison total (2010 vs. 2000)
    - Central corridor population comparison total (2010 vs. 2000)
    - South corridor population comparison total (2010 vs. 2000)
- Ward
    - Ward population comparison total (2010 vs. 2000)
    - Ward under 18 population comparison total (2010 vs. 2000)
    - Ward over 18 population comparison total (2010 vs. 2000)
- Ward Map
    - Ward population/demographic comparison total (2010 vs. 2000)
- Ward/Neighborhood Map
    - Ward population/demographic 2010 report
    - Neighborhood population/demographic 2010 report
    - Ward population/demographic 2000 report
    - Neighborhood population/demographic 2000 report

About the data:

The P.L. 94-171 summaries (released by US Census Bureau, February 24, 2011) have population totals and summaries by race, Hispanic or Latino, and voting age for all appropriate geographic areas: state, counties or equivalent areas, state legislative districts, voting districts, county subdivisions, school districts, places, American Indian/Alaska Native/Native Hawaiian areas, census tracts, block groups, and blocks.

New for the 2010 Census, housing unit counts will be included as part of the 2010 Census Redistricting Data [P.L. 94-171] Summary Files. Also for 2010, states recommended including school districts as part of the geographic summary levels and a new table on housing unit occupancy status. More data will be released beginning in the summer/fall 2011.

All data aggregated from **Census blocks.**

Census blocks—smallest of census geographic areas, normally bounded by streets or other prominent physical features or by the boundaries of geographic areas. They may be as small as a typical city block that's bounded by four streets/alleys. Blocks are identified by a four-digit number, unique within census tracts for the 2010 Census. Nationally, blocks average about 100 people each.

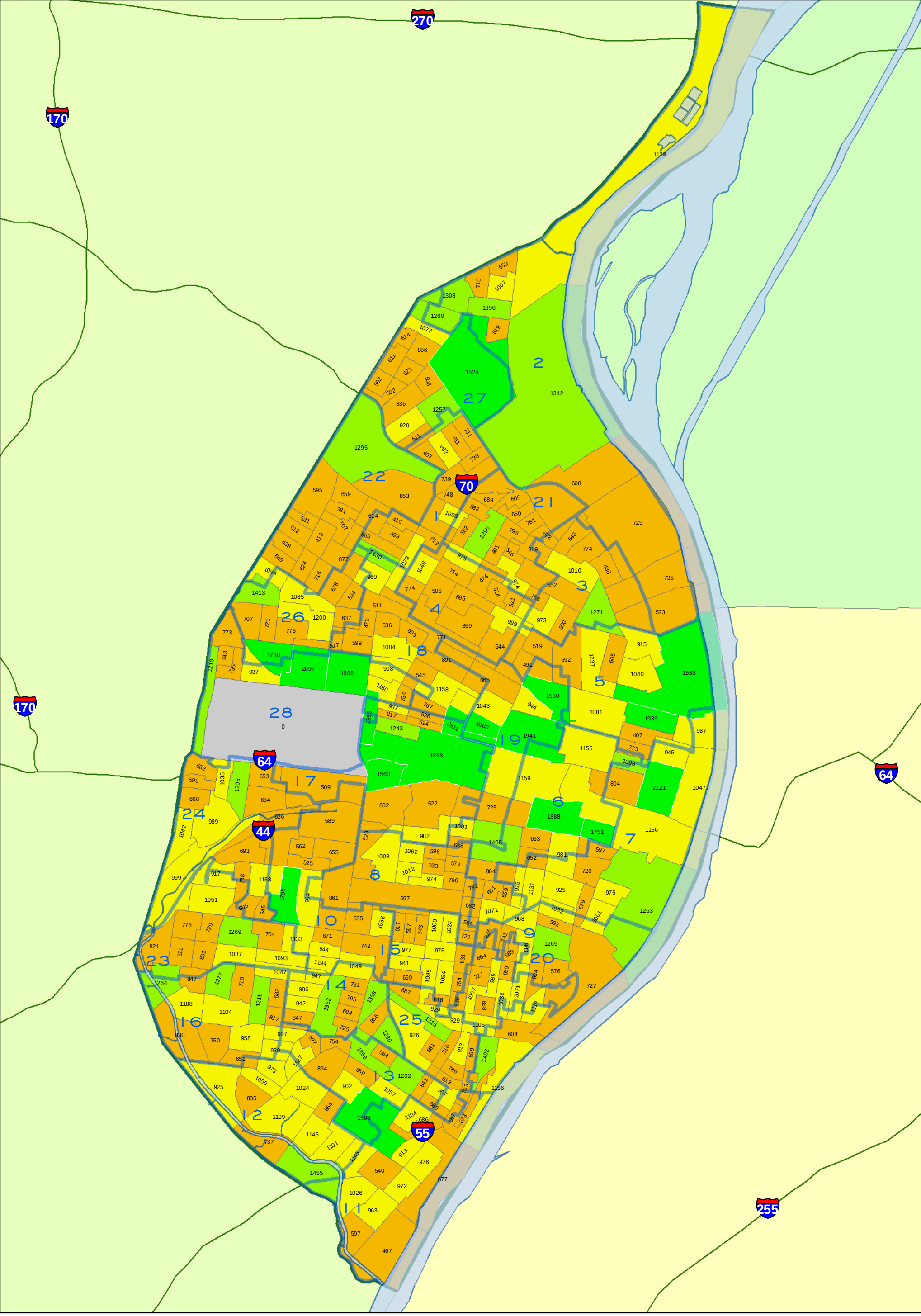

CITY OF ST. LOUIS
PLANNING & URBAN DESIGN AGENCY
FRANCIS G. SLAY, Mayor

TOTAL POPULATION
BY 2010 CENSUS BLOCK GROUP
Citywide

Note: Census 2010 Block Group boundaries are different than 2000 Block Group boundaries.

WARD BOUNDARIES
Census 2010 Block Group
= Population Count
- 0
- 1 - 900
- 901 - 1200
- 1201 - 1500
- 1501 - 2811

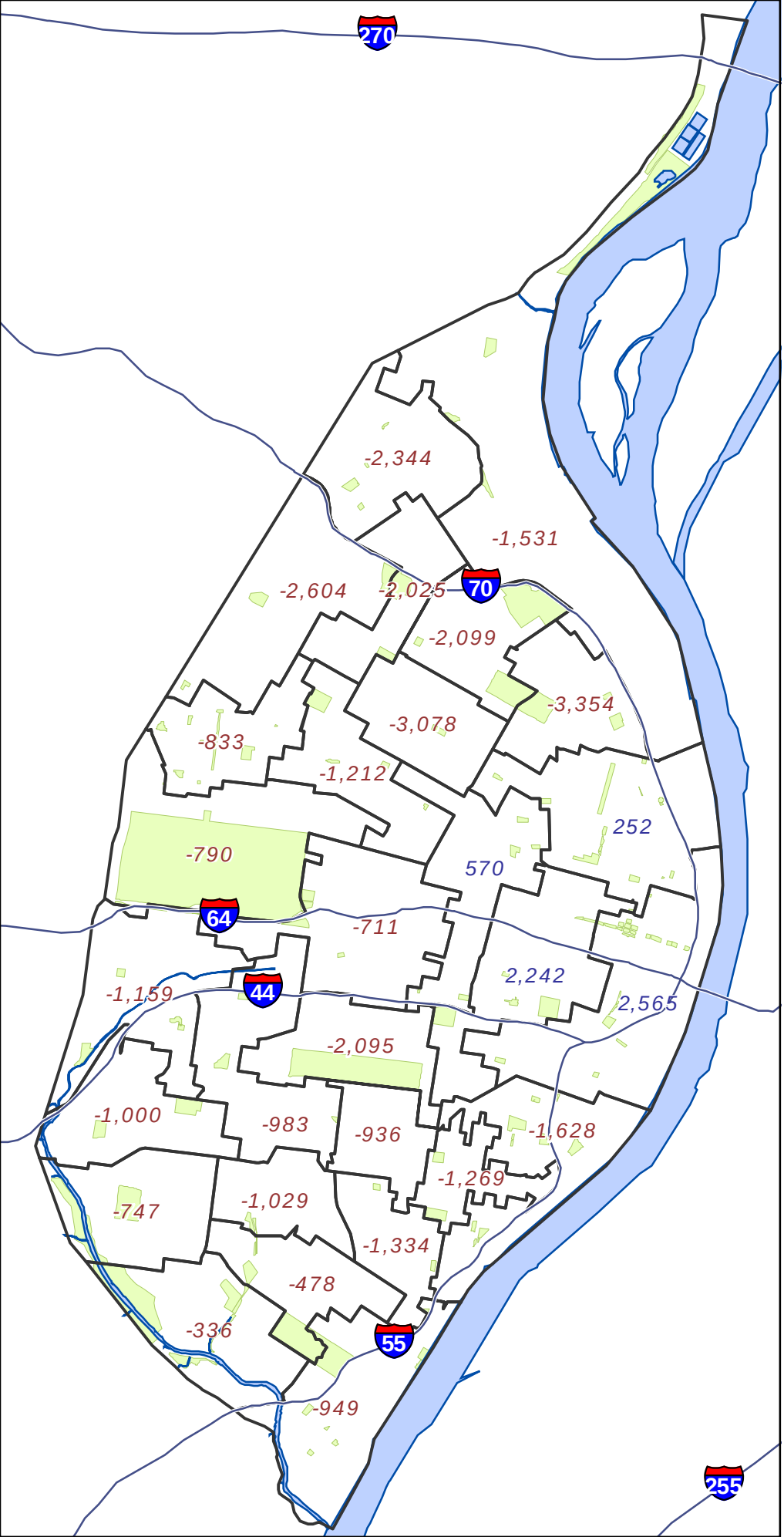

Legend

- State Highway Centerline
- + 1234 Ward with Gain
- - 1234 Ward with Loss
- Mississippi River
- City Parks

N

0 1 2
Miles

CITY OF ST. LOUIS
PLANNING & URBAN DESIGN AGENCY
FRANCIS G. SLAY, Mayor

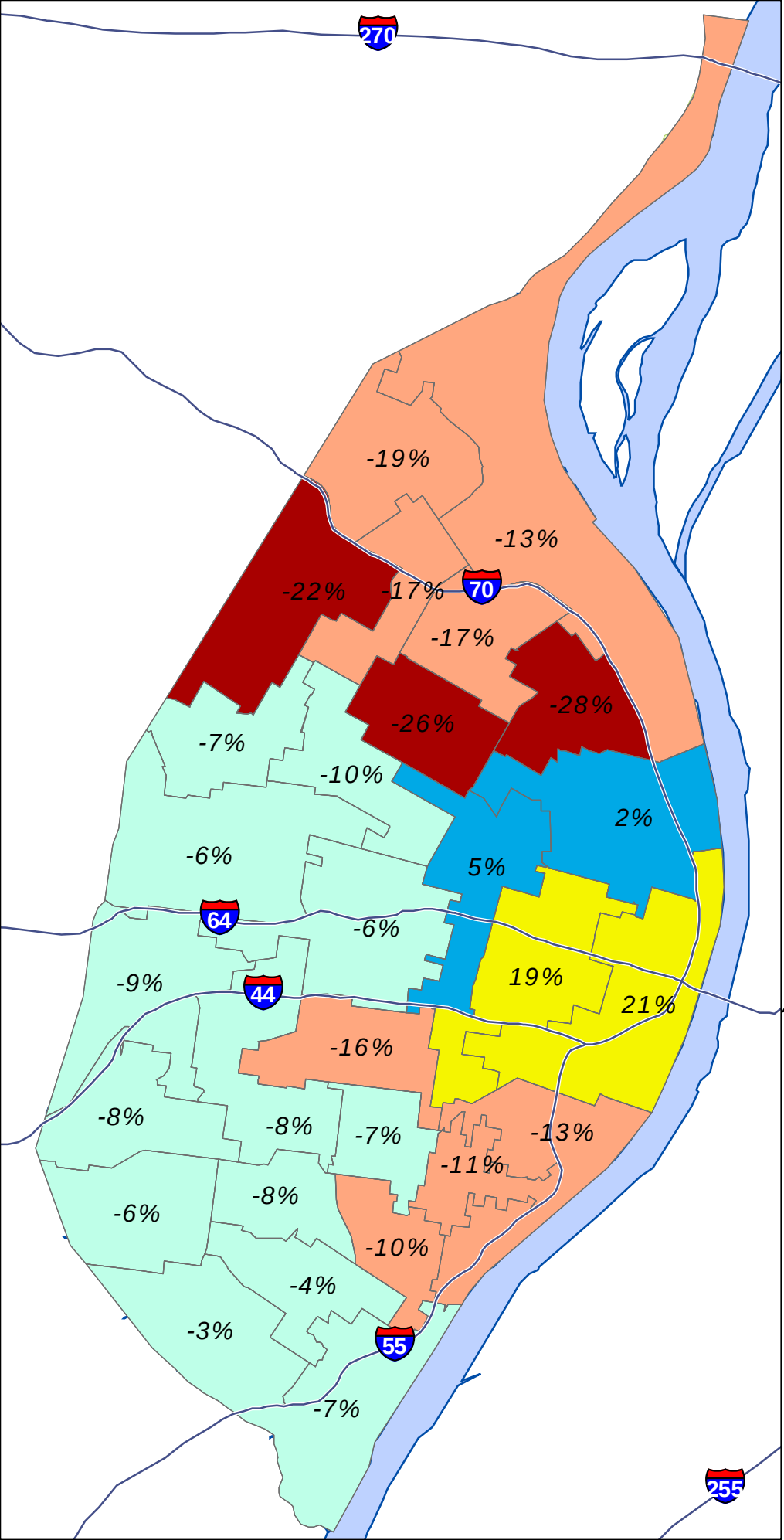

Legend

State Highway Centerline

Ward Boundary

Ward Gain/ Loss percentages

Change in Population

- more than 20% decline
- 20% decline to 10% decline
- 9.9% decline to 0% change
- 0.1% gain to 5% gain
- 5% gain and above
- Mississippi River
- City Parks

0 1 2
Miles

CITY OF ST. LOUIS
PLANNING & URBAN DESIGN AGENCY
FRANCIS G. SLAY, Mayor

2010 CENSUS

Redistricting Release (PL94-171)

City of St. Louis

City Total

CITY OF ST. LOUIS
PLANNING & URBAN DESIGN AGENCY
FRANCIS G. SLAY, Mayor

Census 2010 : North Corridor **

***** North Corridor is area north of Delmar***

Census Comparison	Census 2000	Census 2010	Population Change	Percentage Change
Population:	119,777	100,985	-18,792	-16%
White alone:	4,697	3,691	-1,006	-21%
Black or African American alone:	113,363	94,900	-18,463	-16%
Asian alone:	189	210	21	11%
Other:	215	497	282	131%
American Indian and Alaska Native alone:	219	202	-17	-8%
Native Hawaiian and Other Pacific Islander alone:	12	15	3	25%
Two or More Races:	1,082	1,470	388	36%
Hispanic or Latino (Total)				
Population:	680	1,094	414	61%
Demographics (18 Years or Older)				
Population:	82,743	73,309	-9,434	-11%
White alone:	3,897	3,289	-608	-16%
Black or African American alone:	77,726	68,373	-9,353	-12%
Asian alone:	146	183	37	25%
Other:	120	376	256	213%
American Indian and Alaska Native alone:	143	166	23	16%
Native Hawaiian and Other Pacific Islander alone:	9	10	1	11%
Two or More Races:	702	912	210	30%
Hispanic or Latino (18 Years or Older)				
Population:	439	783	344	78%
Housing Units				
Total	57,519	52,898	-4,621	-8%
Occupied	44,252	38,781	-5,471	-12%
Vacant	13,267	14,117	850	6%

Census 2010 : Central Corridor **

***** Central Corridor is South of Delmar and north of I-44/I-55***

Census Comparison	Census 2000	Census 2010	Population Change	Percentage Change
Population:	56,579	61,450	4,871	8.6%
White alone:	29,206	34,049	4,843	16.6%
Black or African American alone:	23,809	21,496	-2,313	-9.7%
Asian alone:	1,870	3,910	2,040	109.1%
Other:	385	451	66	17.1%
American Indian and Alaska Native alone:	157	149	-8	-5.1%
Native Hawaiian and Other Pacific Islander alone:	18	19	1	5.6%
Two or More Races:	1,134	1,376	242	21.3%
Hispanic or Latino (Total)				
Population:	1,101	1,706	605	55.0%
Demographics (18 Years or Older)				
Population:	46,820	54,126	7,306	15.6%
White alone:	26,537	31,791	5,254	19.8%
Black or African American alone:	17,240	17,090	-150	-0.9%
Asian alone:	1,771	3,737	1,966	111.0%
Other:	302	386	84	27.8%
American Indian and Alaska Native alone:	135	127	-8	-5.9%
Native Hawaiian and Other Pacific Islander alone:	16	17	1	6.3%
Two or More Races:	819	978	159	19.4%
Hispanic or Latino (18 Years or Older)				
Population:	926	1,429	503	54.3%
Housing Units				
Total	32,893	38,239	5,346	16.3%
Occupied	28,199	31,418	3,219	11.4%
Vacant	4,694	6,821	2,127	45.3%

Census 2010 : South Corridor **

***** South Corridor is area south of I-44 and I-55***

Census Comparison	Census 2000	Census 2010	Population Change	Percentage Change
Population:	171,833	156,859	-14,974	-8.7%
White alone:	118,763	102,527	-16,236	-13.7%
Black or African American alone:	41,094	40,764	-330	-0.8%
Asian alone:	4,832	5,171	339	7.0%
Other:	2,183	3,154	971	44.5%
American Indian and Alaska Native alone:	574	487	-87	-15.2%
Native Hawaiian and Other Pacific Islander alone:	64	40	-24	-37.5%
Two or More Races:	4,323	4,716	393	9.1%
Hispanic or Latino (Total)				
Population:	5,241	8,330	3,089	58.9%
Demographics (18 Years or Older)				
Population:	128,969	124,320	-4,649	-3.6%
White alone:	96,668	87,571	-9,097	-9.4%
Black or African American alone:	24,295	27,852	3,557	14.6%
Asian alone:	3,585	3,962	377	10.5%
Other:	1,424	2,025	601	42.2%
American Indian and Alaska Native alone:	430	395	-35	-8.1%
Native Hawaiian and Other Pacific Islander alone:	47	37	-10	-21.3%
Two or More Races:	2,520	2,478	-42	-1.7%
Hispanic or Latino (18 Years or Older)				
Population:	3,599	5,699	2,100	58.3%
Housing Units				
Total	85,942	84,865	-1,077	-1.3%
Occupied	74,625	71,858	-2,767	-3.7%
Vacant	11,317	13,007	1,690	14.9%

Ward Comparison

Total Population

Ward	Population 2000	Population 2010	Population Change	% Change
1	11,900	9,875	-2,025	-17%
2	11,882	10,351	-1,531	-13%
3	11,832	8,478	-3,354	-28%
4	12,043	8,965	-3,078	-26%
5	11,843	12,095	252	2%
6	12,017	14,259	2,242	19%
7	11,990	14,555	2,565	21%
8	12,976	10,881	-2,095	-16%
9	12,951	11,323	-1,628	-13%
10	12,967	11,984	-983	-8%
11	12,945	11,996	-949	-7%
12	12,607	12,271	-336	-3%
13	12,497	12,019	-478	-4%
14	12,991	11,962	-1,029	-8%
15	12,982	12,046	-936	-7%
16	12,999	12,252	-747	-6%
17	12,771	12,060	-711	-6%
18	12,149	10,937	-1,212	-10%
19	11,832	12,402	570	5%
20	11,931	10,662	-1,269	-11%
21	12,633	10,534	-2,099	-17%
22	11,906	9,302	-2,604	-22%
23	12,961	11,961	-1,000	-8%
24	12,903	11,744	-1,159	-9%
25	12,991	11,657	-1,334	-10%
26	11,940	11,107	-833	-7%
27	12,178	9,834	-2,344	-19%
28	12,572	11,782	-790	-6%
TOTALS	*348,189*	*319,294*	*-28,895*	*-8%*

0 0.25 0.5
Miles

CITY OF ST. LOUIS
PLANNING & URBAN DESIGN AGENCY
FRANCIS G. SLAY, Mayor

Total Population by 2010 Census Block

Ward 13

Ward Boundaries 2010 Census Blocks

- 0
- 1 - 20
- 21 - 40
- 41 - 60
- 60 +

Ward 13 2010 to 2000 Comparison Census Report (PL 94-171)			
Demographics (Total)			
	2010	2000	% Change
Population:	12,019	12,497	-3.82%
White alone:	9,432	10,844	-13.02%
Black or African American alone:	1,615	1,027	57.25%
American Indian and Alaska Native alone:	26	38	-31.58%
Asian alone:	242	147	64.63%
Native Hawaiian and Other Pacific Islander alone:	2	7	-71.43%
Other:	341	132	158.33%
Two or More Races:	361	302	19.54%
Hispanic or Latino (Total)			
Population:	812	420	93.33%
Demographics (18 Years or Older)			
Population:	9,451	9,460	-0.10%
White alone:	7,768	8,463	-8.21%
Black or African American alone:	1,094	612	78.76%
American Indian and Alaska Native alone:	21	31	-32.26%
Asian alone:	190	103	84.47%
Native Hawaiian and Other Pacific Islander alone:	2	5	-60.00%
Other:	192	85	125.88%
Two or More Races:	184	161	14.29%
Hispanic or Latino (18 Years or Older)			
Population:	512	264	93.94%
Housing Units			
Total	5,906	5,987	-1.35%
Occupied	5,317	5,484	-3.05%
Vacant	589	503	17.10%
Source: US Census Bureau-Redistricting PL 94-171 Release			

2001 Ward Boundaries and Neighborhoods

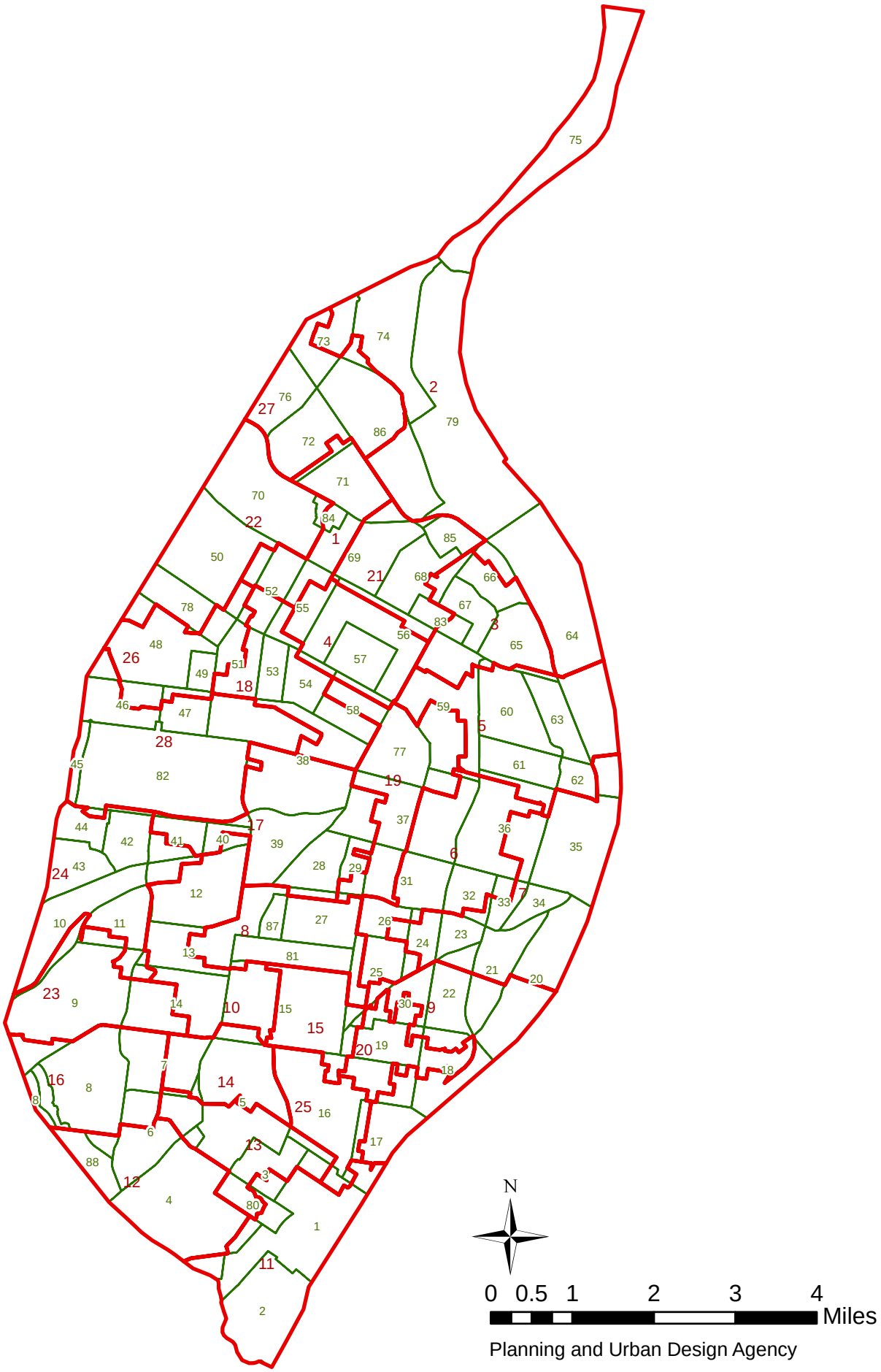

Planning and Urban Design Agency

Ward 13 2010 Census Report (PL 94-171)

Demographics (Total)			
Population:	12,019		
White alone:	9,432	Black or African American alone:	1,615
American Indian and Alaska Native alone:	26	Asian alone:	242
Native Hawaiian and Other Pacific Islander alone:	2	Other:	341
Two or More Races:	361		
Hispanic or Latino (Total)			
Population:	812		
Demographics (18 Years or Older)			
Population:	9,451		
White alone:	7,768	Black or African American alone:	1,094
American Indian and Alaska Native alone:	21	Asian alone:	190
Native Hawaiian and Other Pacific Islander alone:	2	Other:	192
Two or More Races:	184		
Hispanic or Latino (18 Years or Older)			
Population:	512		
Housing Units			
Total	5,906		
Occupied	5,317	Vacant	589

Source: US Census Bureau-Redistricting PL 94-171 Release

Bevo Mill (5) Neighborhood 2010 Census Report (PL 94-171)

Demographics (Total)			
Population:	12,654		
White alone:	9,395	Black or African American alone:	1,746
American Indian and Alaska Native alone:	48	Asian alone:	577
Native Hawaiian and Other Pacific Islander alone:	3	Other:	393
Two or More Races:	492		
Hispanic or Latino (Total)			
Population:	955		
Demographics (18 Years or Older)			
Population:	9,929		
White alone:	7,775	Black or African American alone:	1,204
American Indian and Alaska Native alone:	36	Asian alone:	427
Native Hawaiian and Other Pacific Islander alone:	3	Other:	229
Two or More Races:	255		
Hispanic or Latino (18 Years or Older)			
Population:	613		
Housing Units			
Total	5,958		
Occupied	5,357	Vacant	601

Source: US Census Bureau-Redistricting PL 94-171 Release

Boulevard Heights (4) Neighborhood 2010 Census Report (PL 94-171)

Demographics (Total)			
Population:	8,708		
White alone:	7,798	Black or African American alone:	312
American Indian and Alaska Native alone:	30	Asian alone:	316
Native Hawaiian and Other Pacific Islander alone:	1	Other:	80
Two or More Races:	171		
Hispanic or Latino (Total)			
Population:	302		
Demographics (18 Years or Older)			
Population:	7,130		
White alone:	6,525	Black or African American alone:	212
American Indian and Alaska Native alone:	24	Asian alone:	244
Native Hawaiian and Other Pacific Islander alone:	1	Other:	48
Two or More Races:	76		
Hispanic or Latino (18 Years or Older)			
Population:	203		
Housing Units			
Total	4,328		
Occupied	4,029	Vacant	299

Source: US Census Bureau-Redistricting PL 94-171 Release

Carondelet (1) Neighborhood 2010 Census Report (PL 94-171)

Demographics (Total)			
Population:	8,661		
White alone:	4,967	Black or African American alone:	2,924
American Indian and Alaska Native alone:	55	Asian alone:	116
Native Hawaiian and Other Pacific Islander alone:	3	Other:	275
Two or More Races:	321		
Hispanic or Latino (Total)			
Population:	611		
Demographics (18 Years or Older)			
Population:	6,676		
White alone:	4,264	Black or African American alone:	1,961
American Indian and Alaska Native alone:	38	Asian alone:	88
Native Hawaiian and Other Pacific Islander alone:	3	Other:	175
Two or More Races:	147		
Hispanic or Latino (18 Years or Older)			
Population:	388		
Housing Units			
Total	4,494		
Occupied	3,647	Vacant	847

Source: US Census Bureau-Redistricting PL 94-171 Release

Carondelet Park (80) Neighborhood 2010 Census Report (PL 94-171)

Demographics (Total)			
Population:	0		
White alone:	0	Black or African American alone:	0
American Indian and Alaska Native alone:	0	Asian alone:	0
Native Hawaiian and Other Pacific Islander alone:	0	Other:	0
Two or More Races:	0		
Hispanic or Latino (Total)			
Population:	0		
Demographics (18 Years or Older)			
Population:	0		
White alone:	0	Black or African American alone:	0
American Indian and Alaska Native alone:	0	Asian alone:	0
Native Hawaiian and Other Pacific Islander alone:	0	Other:	0
Two or More Races:	0		
Hispanic or Latino (18 Years or Older)			
Population:	0		
Housing Units			
Total	0		
Occupied	0	Vacant	0

Source: US Census Bureau-Redistricting PL 94-171 Release

Dutchtown (16) Neighborhood 2010 Census Report (PL 94-171)

Demographics (Total)			
Population:	15,770		
White alone:	5,600	Black or African American alone:	8,016
American Indian and Alaska Native alone:	53	Asian alone:	947
Native Hawaiian and Other Pacific Islander alone:	2	Other:	558
Two or More Races:	594		
Hispanic or Latino (Total)			
Population:	1,418		
Demographics (18 Years or Older)			
Population:	11,408		
White alone:	4,718	Black or African American alone:	5,301
American Indian and Alaska Native alone:	40	Asian alone:	683
Native Hawaiian and Other Pacific Islander alone:	2	Other:	345
Two or More Races:	319		
Hispanic or Latino (18 Years or Older)			
Population:	930		
Housing Units			
Total	8,039		
Occupied	6,190	Vacant	1,849

Source: US Census Bureau-Redistricting PL 94-171 Release

Holly Hills (3) Neighborhood 2010 Census Report (PL 94-171)

Demographics (Total)			
Population:	3,701		
White alone:	3,006	Black or African American alone:	424
American Indian and Alaska Native alone:	4	Asian alone:	74
Native Hawaiian and Other Pacific Islander alone:	1	Other:	86
Two or More Races:	106		
Hispanic or Latino (Total)			
Population:	201		
Demographics (18 Years or Older)			
Population:	2,927		
White alone:	2,453	Black or African American alone:	304
American Indian and Alaska Native alone:	3	Asian alone:	62
Native Hawaiian and Other Pacific Islander alone:	1	Other:	53
Two or More Races:	51		
Hispanic or Latino (18 Years or Older)			
Population:	129		
Housing Units			
Total	1,874		
Occupied	1,733	Vacant	141

Source: US Census Bureau-Redistricting PL 94-171 Release

Princeton Heights (6) Neighborhood 2010 Census Report (PL 94-171)

Demographics (Total)			
Population:	7,619		
White alone:	6,992	Black or African American alone:	345
American Indian and Alaska Native alone:	18	Asian alone:	82
Native Hawaiian and Other Pacific Islander alone:	1	Other:	43
Two or More Races:	138		
Hispanic or Latino (Total)			
Population:	256		
Demographics (18 Years or Older)			
Population:	6,315		
White alone:	5,886	Black or African American alone:	247
American Indian and Alaska Native alone:	17	Asian alone:	68
Native Hawaiian and Other Pacific Islander alone:	1	Other:	23
Two or More Races:	73		
Hispanic or Latino (18 Years or Older)			
Population:	175		
Housing Units			
Total	4,032		
Occupied	3,696	Vacant	336

Source: US Census Bureau-Redistricting PL 94-171 Release

South Hampton (7) Neighborhood 2010 Census Report (PL 94-171)

Demographics (Total)			
Population:	6,904		
White alone:	5,966	Black or African American alone:	574
American Indian and Alaska Native alone:	15	Asian alone:	142
Native Hawaiian and Other Pacific Islander alone:	1	Other:	75
Two or More Races:	131		
Hispanic or Latino (Total)			
Population:	245		
Demographics (18 Years or Older)			
Population:	5,654		
White alone:	4,997	Black or African American alone:	417
American Indian and Alaska Native alone:	13	Asian alone:	115
Native Hawaiian and Other Pacific Islander alone:	1	Other:	52
Two or More Races:	59		
Hispanic or Latino (18 Years or Older)			
Population:	176		
Housing Units			
Total	3,645		
Occupied	3,329	Vacant	316

Source: US Census Bureau-Redistricting PL 94-171 Release

Ward 13 2000 Census Report (PL 94-171)

Demographics (Total)			
Population:	12,497		
White alone:	10,844	Black or African American alone:	1,027
American Indian and Alaska Native alone:	38	Asian alone:	147
Native Hawaiian and Other Pacific Islander alone:	7	Other:	132
Two or More Races:	302		
Hispanic or Latino (Total)			
Population:	420		
Demographics (18 Years or Older)			
Population:	9,460		
White alone:	8,463	Black or African American alone:	612
American Indian and Alaska Native alone:	31	Asian alone:	103
Native Hawaiian and Other Pacific Islander alone:	5	Other:	85
Two or More Races:	161		
Hispanic or Latino (18 Years or Older)			
Population:	264		
Housing Units			
Total	5,987		
Occupied	5,484	Vacant	503

Source: US Census Bureau-Redistricting PL 94-171 Release

Bevo Mill (5) Neighborhood 2000 Census Report (PL 94-171)

Demographics (Total)			
Population:	13,286		
White alone:	11,064	Black or African American alone:	1,161
American Indian and Alaska Native alone:	47	Asian alone:	326
Native Hawaiian and Other Pacific Islander alone:	6	Other:	212
Two or More Races:	470		
Hispanic or Latino (Total)			
Population:	455		
Demographics (18 Years or Older)			
Population:	9,936		
White alone:	8,549	Black or African American alone:	687
American Indian and Alaska Native alone:	38	Asian alone:	244
Native Hawaiian and Other Pacific Islander alone:	5	Other:	134
Two or More Races:	279		
Hispanic or Latino (18 Years or Older)			
Population:	291		
Housing Units			
Total	5,971		
Occupied	5,501	Vacant	470

Source: US Census Bureau-Redistricting PL 94-171 Release

Boulevard Heights (4) Neighborhood 2000 Census Report (PL 94-171)

Demographics (Total)			
Population:	8,969		
White alone:	8,486	Black or African American alone:	123
American Indian and Alaska Native alone:	13	Asian alone:	150
Native Hawaiian and Other Pacific Islander alone:	2	Other:	65
Two or More Races:	130		
Hispanic or Latino (Total)			
Population:	214		
Demographics (18 Years or Older)			
Population:	7,220		
White alone:	6,879	Black or African American alone:	73
American Indian and Alaska Native alone:	11	Asian alone:	119
Native Hawaiian and Other Pacific Islander alone:	2	Other:	41
Two or More Races:	95		
Hispanic or Latino (18 Years or Older)			
Population:	156		
Housing Units			
Total	4,281		
Occupied	4,121	Vacant	160

Source: US Census Bureau-Redistricting PL 94-171 Release

Carondelet (1) Neighborhood 2000 Census Report (PL 94-171)

Demographics (Total)			
Population:	8,930		
White alone:	6,455	Black or African American alone:	1,780
American Indian and Alaska Native alone:	37	Asian alone:	155
Native Hawaiian and Other Pacific Islander alone:	1	Other:	231
Two or More Races:	271		
Hispanic or Latino (Total)			
Population:	488		
Demographics (18 Years or Older)			
Population:	6,639		
White alone:	5,083	Black or African American alone:	1,124
American Indian and Alaska Native alone:	22	Asian alone:	108
Native Hawaiian and Other Pacific Islander alone:	1	Other:	156
Two or More Races:	145		
Hispanic or Latino (18 Years or Older)			
Population:	336		
Housing Units			
Total	4,425		
Occupied	3,738	Vacant	687

Source: US Census Bureau-Redistricting PL 94-171 Release

Carondelet Park (80) Neighborhood 2000 Census Report (PL 94-171)

Demographics (Total)			
Population:	0		
White alone:	0	Black or African American alone:	0
American Indian and Alaska Native alone:	0	Asian alone:	0
Native Hawaiian and Other Pacific Islander alone:	0	Other:	0
Two or More Races:	0		
Hispanic or Latino (Total)			
Population:	0		
Demographics (18 Years or Older)			
Population:	0		
White alone:	0	Black or African American alone:	0
American Indian and Alaska Native alone:	0	Asian alone:	0
Native Hawaiian and Other Pacific Islander alone:	0	Other:	0
Two or More Races:	0		
Hispanic or Latino (18 Years or Older)			
Population:	0		
Housing Units			
Total	0		
Occupied	0	Vacant	0

Source: US Census Bureau-Redistricting PL 94-171 Release

Dutchtown (16) Neighborhood 2000 Census Report (PL 94-171)

Demographics (Total)			
Population:	17,222		
White alone:	8,646	Black or African American alone:	6,847
American Indian and Alaska Native alone:	71	Asian alone:	788
Native Hawaiian and Other Pacific Islander alone:	3	Other:	309
Two or More Races:	558		
Hispanic or Latino (Total)			
Population:	637		
Demographics (18 Years or Older)			
Population:	11,958		
White alone:	6,932	Black or African American alone:	3,948
American Indian and Alaska Native alone:	45	Asian alone:	556
Native Hawaiian and Other Pacific Islander alone:	3	Other:	189
Two or More Races:	285		
Hispanic or Latino (18 Years or Older)			
Population:	416		
Housing Units			
Total	8,445		
Occupied	6,856	Vacant	1,589

Source: US Census Bureau-Redistricting PL 94-171 Release

Holly Hills (3) Neighborhood 2000 Census Report (PL 94-171)

Demographics (Total)			
Population:	3,705		
White alone:	3,399	Black or African American alone:	171
American Indian and Alaska Native alone:	6	Asian alone:	33
Native Hawaiian and Other Pacific Islander alone:	1	Other:	22
Two or More Races:	73		
Hispanic or Latino (Total)			
Population:	88		
Demographics (18 Years or Older)			
Population:	2,885		
White alone:	2,701	Black or African American alone:	102
American Indian and Alaska Native alone:	5	Asian alone:	25
Native Hawaiian and Other Pacific Islander alone:	1	Other:	13
Two or More Races:	38		
Hispanic or Latino (18 Years or Older)			
Population:	62		
Housing Units			
Total	1,889		
Occupied	1,736	Vacant	153

Source: US Census Bureau-Redistricting PL 94-171 Release

Princeton Heights (6) Neighborhood 2000 Census Report (PL 94-171)

Demographics (Total)			
Population:	8,238		
White alone:	7,803	Black or African American alone:	153
American Indian and Alaska Native alone:	25	Asian alone:	56
Native Hawaiian and Other Pacific Islander alone:	3	Other:	48
Two or More Races:	150		
Hispanic or Latino (Total)			
Population:	186		
Demographics (18 Years or Older)			
Population:	6,501		
White alone:	6,205	Black or African American alone:	98
American Indian and Alaska Native alone:	18	Asian alone:	46
Native Hawaiian and Other Pacific Islander alone:	2	Other:	31
Two or More Races:	101		
Hispanic or Latino (18 Years or Older)			
Population:	131		
Housing Units			
Total	4,033		
Occupied	3,817	Vacant	216

Source: US Census Bureau-Redistricting PL 94-171 Release

South Hampton (7) Neighborhood 2000 Census Report (PL 94-171)

Demographics (Total)			
Population:	7,793		
White alone:	7,165	Black or African American alone:	239
American Indian and Alaska Native alone:	20	Asian alone:	109
Native Hawaiian and Other Pacific Islander alone:	2	Other:	93
Two or More Races:	165		
Hispanic or Latino (Total)			
Population:	170		
Demographics (18 Years or Older)			
Population:	6,043		
White alone:	5,600	Black or African American alone:	158
American Indian and Alaska Native alone:	18	Asian alone:	89
Native Hawaiian and Other Pacific Islander alone:	1	Other:	63
Two or More Races:	114		
Hispanic or Latino (18 Years or Older)			
Population:	118		
Housing Units			
Total	3,675		
Occupied	3,482	Vacant	193

Source: US Census Bureau-Redistricting PL 94-171 Release

2010 CENSUS

Redistricting Release (PL94-171)

City of St. Louis

Ward 14

CITY OF ST. LOUIS
PLANNING & URBAN DESIGN AGENCY
FRANCIS G. SLAY, Mayor

28 February, 2011

Table of Contents

- Cover
- Citywide population map
- Citywide population comparison map (2010 vs. 2000) by 2000 Ward
- Citywide population percentage change map (2010 vs. 2000) by 2000 Ward
    - Citywide population comparison total (2010 vs. 2000)
- Corridor census results
    - North corridor population comparison total (2010 vs. 2000)
    - Central corridor population comparison total (2010 vs. 2000)
    - South corridor population comparison total (2010 vs. 2000)
- Ward
    - Ward population comparison total (2010 vs. 2000)
    - Ward under 18 population comparison total (2010 vs. 2000)
    - Ward over 18 population comparison total (2010 vs. 2000)
- Ward Map
    - Ward population/demographic comparison total (2010 vs. 2000)
- Ward/Neighborhood Map
    - Ward population/demographic 2010 report
    - Neighborhood population/demographic 2010 report
    - Ward population/demographic 2000 report
    - Neighborhood population/demographic 2000 report

About the data:

The P.L. 94-171 summaries (released by US Census Bureau, February 24, 2011) have population totals and summaries by race, Hispanic or Latino, and voting age for all appropriate geographic areas: state, counties or equivalent areas, state legislative districts, voting districts, county subdivisions, school districts, places, American Indian/Alaska Native/Native Hawaiian areas, census tracts, block groups, and blocks.

New for the 2010 Census, housing unit counts will be included as part of the 2010 Census Redistricting Data [P.L. 94-171] Summary Files. Also for 2010, states recommended including school districts as part of the geographic summary levels and a new table on housing unit occupancy status. More data will be released beginning in the summer/fall 2011.

All data aggregated from **Census blocks.**

Census blocks—smallest of census geographic areas, normally bounded by streets or other prominent physical features or by the boundaries of geographic areas. They may be as small as a typical city block that's bounded by four streets/alleys. Blocks are identified by a four-digit number, unique within census tracts for the 2010 Census. Nationally, blocks average about 100 people each.

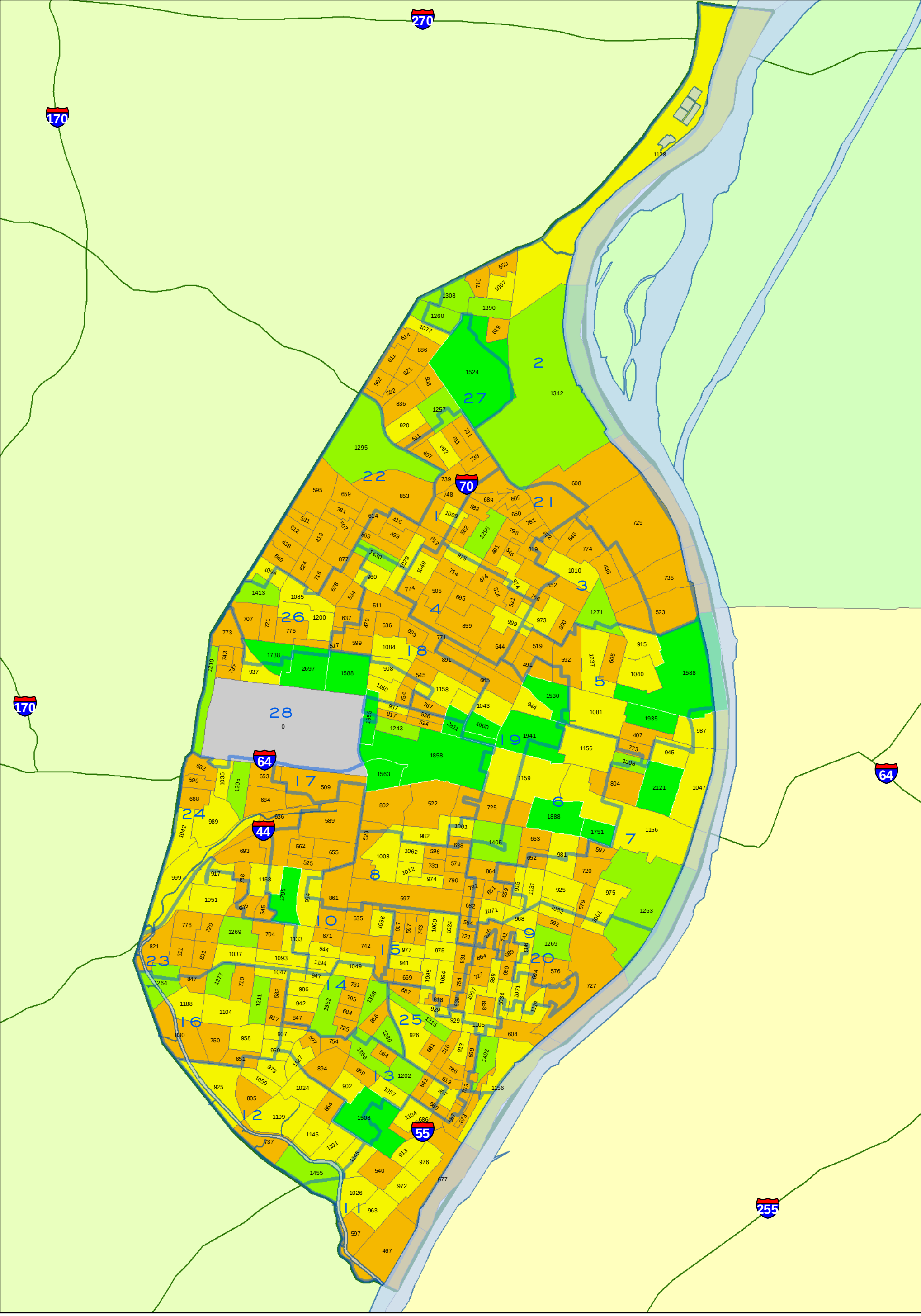

CITY OF ST. LOUIS
PLANNING & URBAN DESIGN AGENCY
FRANCIS G. SLAY, Mayor

TOTAL POPULATION
BY 2010 CENSUS BLOCK GROUP
Citywide

Note: Census 2010 Block Group boundaries are different than 2000 Block Group boundaries.

WARD BOUNDARIES
Census 2010 Block Group
= Population Count
- 0
- 1 - 900
- 901 - 1200
- 1201 - 1500
- 1501 - 2811

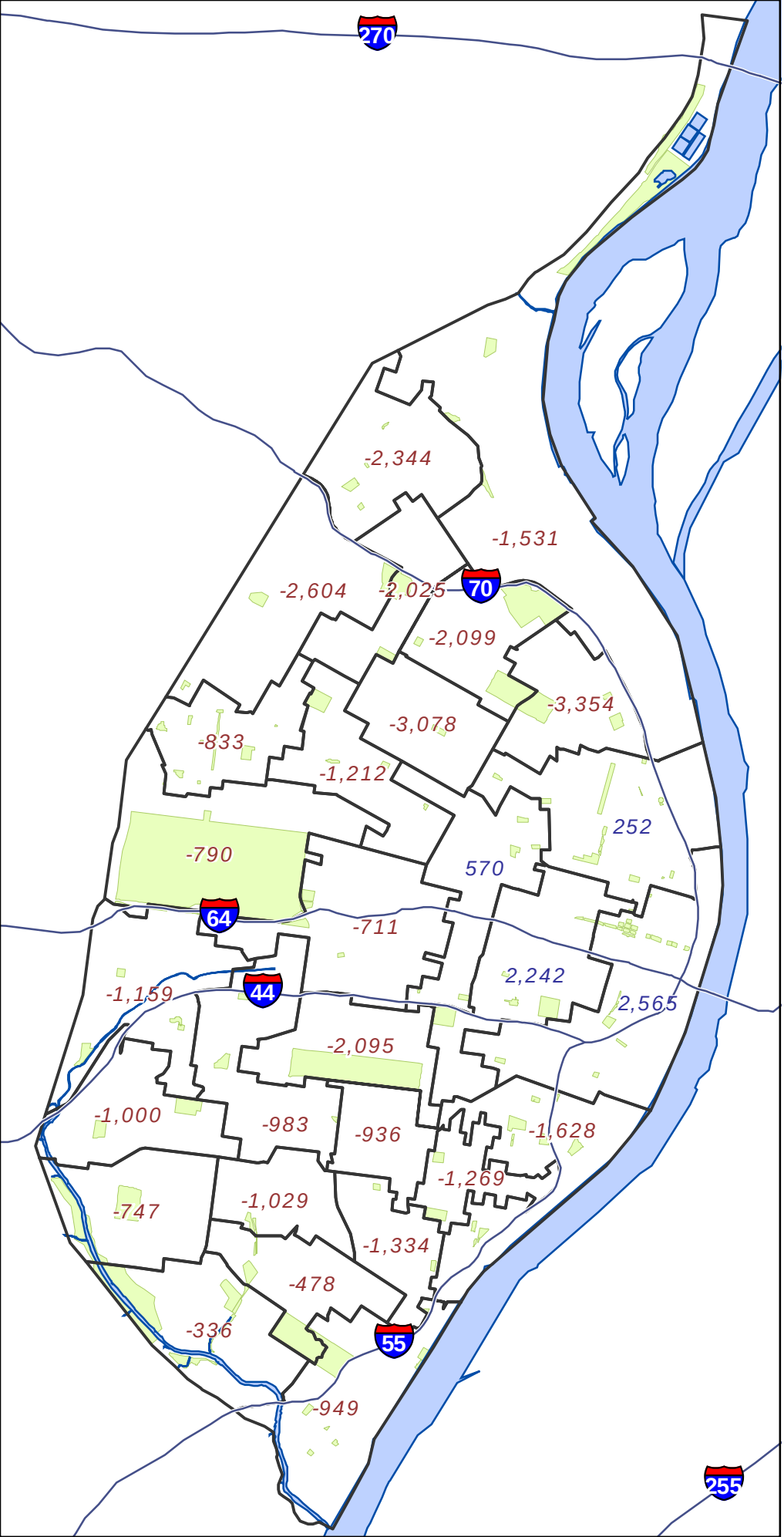

Legend

- State Highway Centerline
- + 1234 Ward with Gain
- - 1234 Ward with Loss
- Mississippi River
- City Parks

N

0 1 2
Miles

CITY OF ST. LOUIS
PLANNING & URBAN DESIGN AGENCY
FRANCIS G. SLAY, Mayor

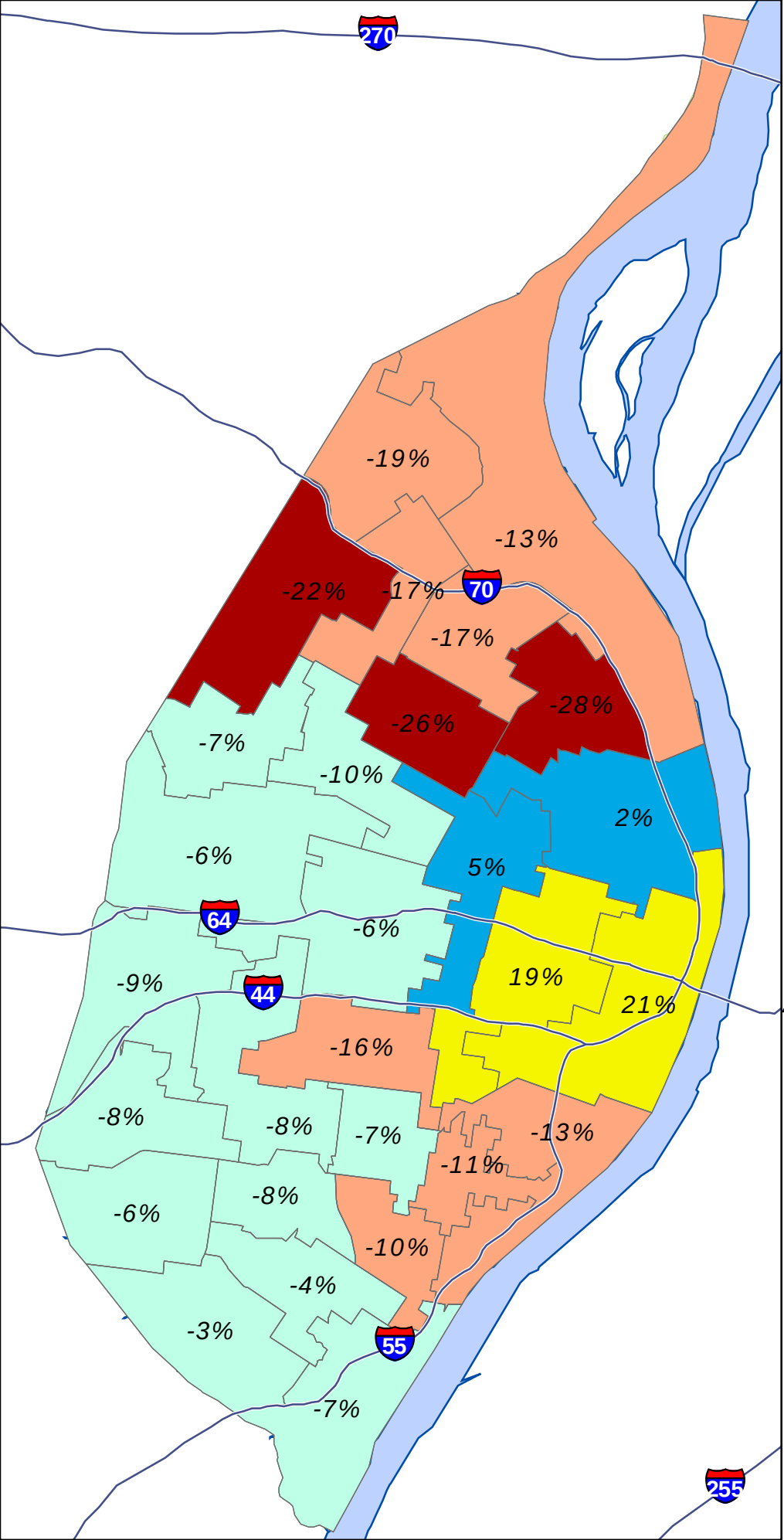

Legend

State Highway Centerline

Ward Boundary

Ward Gain/ Loss percentages

Change in Population

- more than 20% decline
- 20% decline to 10% decline
- 9.9% decline to 0% change
- 0.1% gain to 5% gain
- 5% gain and above
- Mississippi River
- City Parks

0 1 2
Miles

CITY OF ST. LOUIS
PLANNING & URBAN DESIGN AGENCY
FRANCIS G. SLAY, Mayor

2010 CENSUS

Redistricting Release (PL94-171)

City of St. Louis

City Total

CITY OF ST. LOUIS
PLANNING & URBAN DESIGN AGENCY
FRANCIS G. SLAY, Mayor

Census 2010 : North Corridor **

***** North Corridor is area north of Delmar***

Census Comparison	Census 2000	Census 2010	Population Change	Percentage Change
Population:	119,777	100,985	-18,792	-16%
White alone:	4,697	3,691	-1,006	-21%
Black or African American alone:	113,363	94,900	-18,463	-16%
Asian alone:	189	210	21	11%
Other:	215	497	282	131%
American Indian and Alaska Native alone:	219	202	-17	-8%
Native Hawaiian and Other Pacific Islander alone:	12	15	3	25%
Two or More Races:	1,082	1,470	388	36%
Hispanic or Latino (Total)				
Population:	680	1,094	414	61%
Demographics (18 Years or Older)				
Population:	82,743	73,309	-9,434	-11%
White alone:	3,897	3,289	-608	-16%
Black or African American alone:	77,726	68,373	-9,353	-12%
Asian alone:	146	183	37	25%
Other:	120	376	256	213%
American Indian and Alaska Native alone:	143	166	23	16%
Native Hawaiian and Other Pacific Islander alone:	9	10	1	11%
Two or More Races:	702	912	210	30%
Hispanic or Latino (18 Years or Older)				
Population:	439	783	344	78%
Housing Units				
Total	57,519	52,898	-4,621	-8%
Occupied	44,252	38,781	-5,471	-12%
Vacant	13,267	14,117	850	6%

Census 2010 : Central Corridor **

***** Central Corridor is South of Delmar and north of I-44/I-55***

Census Comparison	Census 2000	Census 2010	Population Change	Percentage Change
Population:	56,579	61,450	4,871	8.6%
White alone:	29,206	34,049	4,843	16.6%
Black or African American alone:	23,809	21,496	-2,313	-9.7%
Asian alone:	1,870	3,910	2,040	109.1%
Other:	385	451	66	17.1%
American Indian and Alaska Native alone:	157	149	-8	-5.1%
Native Hawaiian and Other Pacific Islander alone:	18	19	1	5.6%
Two or More Races:	1,134	1,376	242	21.3%
Hispanic or Latino (Total)				
Population:	1,101	1,706	605	55.0%
Demographics (18 Years or Older)				
Population:	46,820	54,126	7,306	15.6%
White alone:	26,537	31,791	5,254	19.8%
Black or African American alone:	17,240	17,090	-150	-0.9%
Asian alone:	1,771	3,737	1,966	111.0%
Other:	302	386	84	27.8%
American Indian and Alaska Native alone:	135	127	-8	-5.9%
Native Hawaiian and Other Pacific Islander alone:	16	17	1	6.3%
Two or More Races:	819	978	159	19.4%
Hispanic or Latino (18 Years or Older)				
Population:	926	1,429	503	54.3%
Housing Units				
Total	32,893	38,239	5,346	16.3%
Occupied	28,199	31,418	3,219	11.4%
Vacant	4,694	6,821	2,127	45.3%

Census 2010 : South Corridor **

***** South Corridor is area south of I-44 and I-55***

Census Comparison	Census 2000	Census 2010	Population Change	Percentage Change
Population:	171,833	156,859	-14,974	-8.7%
White alone:	118,763	102,527	-16,236	-13.7%
Black or African American alone:	41,094	40,764	-330	-0.8%
Asian alone:	4,832	5,171	339	7.0%
Other:	2,183	3,154	971	44.5%
American Indian and Alaska Native alone:	574	487	-87	-15.2%
Native Hawaiian and Other Pacific Islander alone:	64	40	-24	-37.5%
Two or More Races:	4,323	4,716	393	9.1%
Hispanic or Latino (Total)				
Population:	5,241	8,330	3,089	58.9%
Demographics (18 Years or Older)				
Population:	128,969	124,320	-4,649	-3.6%
White alone:	96,668	87,571	-9,097	-9.4%
Black or African American alone:	24,295	27,852	3,557	14.6%
Asian alone:	3,585	3,962	377	10.5%
Other:	1,424	2,025	601	42.2%
American Indian and Alaska Native alone:	430	395	-35	-8.1%
Native Hawaiian and Other Pacific Islander alone:	47	37	-10	-21.3%
Two or More Races:	2,520	2,478	-42	-1.7%
Hispanic or Latino (18 Years or Older)				
Population:	3,599	5,699	2,100	58.3%
Housing Units				
Total	85,942	84,865	-1,077	-1.3%
Occupied	74,625	71,858	-2,767	-3.7%
Vacant	11,317	13,007	1,690	14.9%

Ward Comparison

Total Population

Ward	Population 2000	Population 2010	Population Change	% Change
1	11,900	9,875	-2,025	-17%
2	11,882	10,351	-1,531	-13%
3	11,832	8,478	-3,354	-28%
4	12,043	8,965	-3,078	-26%
5	11,843	12,095	252	2%
6	12,017	14,259	2,242	19%
7	11,990	14,555	2,565	21%
8	12,976	10,881	-2,095	-16%
9	12,951	11,323	-1,628	-13%
10	12,967	11,984	-983	-8%
11	12,945	11,996	-949	-7%
12	12,607	12,271	-336	-3%
13	12,497	12,019	-478	-4%
14	12,991	11,962	-1,029	-8%
15	12,982	12,046	-936	-7%
16	12,999	12,252	-747	-6%
17	12,771	12,060	-711	-6%
18	12,149	10,937	-1,212	-10%
19	11,832	12,402	570	5%
20	11,931	10,662	-1,269	-11%
21	12,633	10,534	-2,099	-17%
22	11,906	9,302	-2,604	-22%
23	12,961	11,961	-1,000	-8%
24	12,903	11,744	-1,159	-9%
25	12,991	11,657	-1,334	-10%
26	11,940	11,107	-833	-7%
27	12,178	9,834	-2,344	-19%
28	12,572	11,782	-790	-6%
TOTALS	*348,189*	*319,294*	*-28,895*	*-8%*

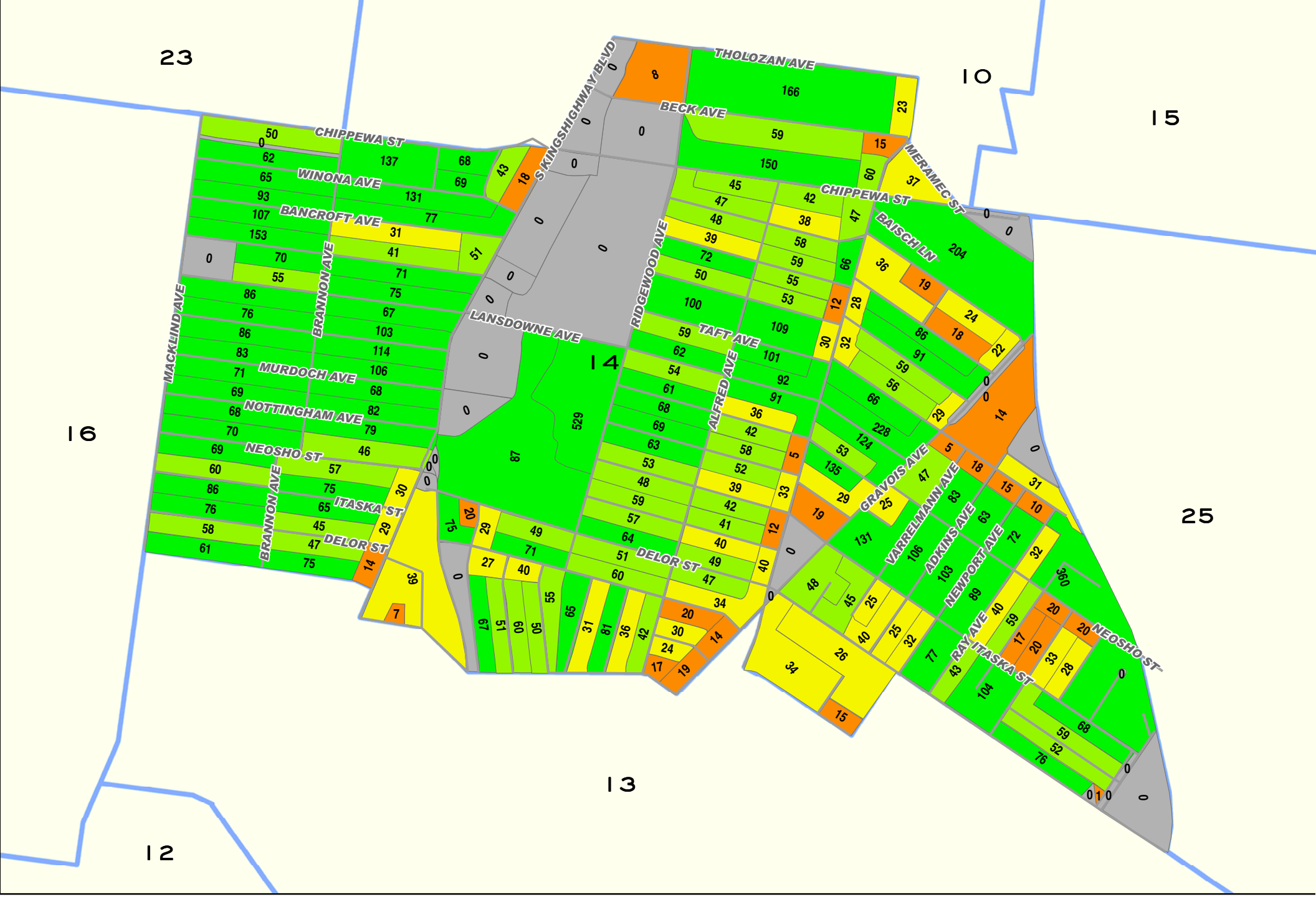

0 0.25 0.5
Miles

CITY OF ST. LOUIS
PLANNING & URBAN DESIGN AGENCY
FRANCIS G. SLAY, Mayor

Total Population by 2010 Census Block
Ward 14

Ward Boundaries 2010 Census Blocks

- 0
- 1 - 20
- 21 - 40
- 41 - 60
- 60 +

Ward 14 2010 to 2000 Comparison Census Report (PL 94-171)			
Demographics (Total)			
	2010	2000	% Change
Population:	11,962	12,991	-7.92%
White alone:	8,627	10,675	-19.19%
Black or African American alone:	1,953	1,189	64.26%
American Indian and Alaska Native alone:	43	45	-4.44%
Asian alone:	534	332	60.84%
Native Hawaiian and Other Pacific Islander alone:	4	4	0.00%
Other:	365	284	28.52%
Two or More Races:	436	462	-5.63%
Hispanic or Latino (Total)			
Population:	898	492	82.52%
Demographics (18 Years or Older)			
Population:	9,465	9,740	-2.82%
White alone:	7,195	8,224	-12.51%
Black or African American alone:	1,391	745	86.71%
American Indian and Alaska Native alone:	33	39	-15.38%
Asian alone:	395	255	54.90%
Native Hawaiian and Other Pacific Islander alone:	4	3	33.33%
Other:	226	183	23.50%
Two or More Races:	221	291	-24.05%
Hispanic or Latino (18 Years or Older)			
Population:	588	323	82.04%
Housing Units			
Total	5,863	5,874	-0.19%
Occupied	5,217	5,388	-3.17%
Vacant	646	486	32.92%
Source: US Census Bureau-Redistricting PL 94-171 Release			

2001 Ward Boundaries and Neighborhoods

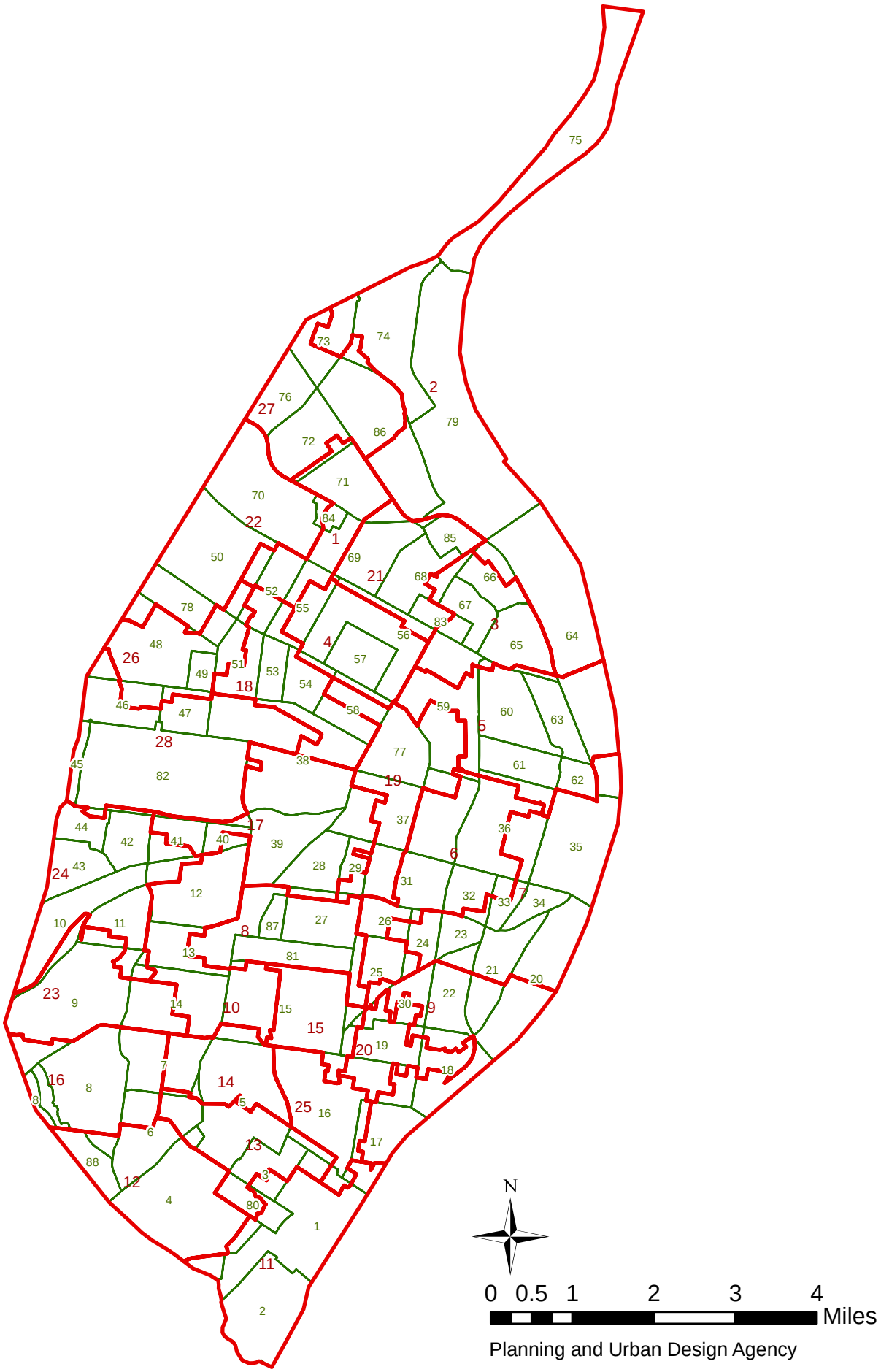

Planning and Urban Design Agency

Ward 14 2010 Census Report (PL 94-171)

Demographics (Total)			
Population:	11,962		
White alone:	8,627	Black or African American alone:	1,953
American Indian and Alaska Native alone:	43	Asian alone:	534
Native Hawaiian and Other Pacific Islander alone:	4	Other:	365
Two or More Races:	436		
Hispanic or Latino (Total)			
Population:	898		
Demographics (18 Years or Older)			
Population:	9,465		
White alone:	7,195	Black or African American alone:	1,391
American Indian and Alaska Native alone:	33	Asian alone:	395
Native Hawaiian and Other Pacific Islander alone:	4	Other:	226
Two or More Races:	221		
Hispanic or Latino (18 Years or Older)			
Population:	588		
Housing Units			
Total	5,863		
Occupied	5,217	Vacant	646

Source: US Census Bureau-Redistricting PL 94-171 Release

Bevo Mill (5) Neighborhood 2010 Census Report (PL 94-171)

Demographics (Total)			
Population:	12,654		
White alone:	9,395	Black or African American alone:	1,746
American Indian and Alaska Native alone:	48	Asian alone:	577
Native Hawaiian and Other Pacific Islander alone:	3	Other:	393
Two or More Races:	492		
Hispanic or Latino (Total)			
Population:	955		
Demographics (18 Years or Older)			
Population:	9,929		
White alone:	7,775	Black or African American alone:	1,204
American Indian and Alaska Native alone:	36	Asian alone:	427
Native Hawaiian and Other Pacific Islander alone:	3	Other:	229
Two or More Races:	255		
Hispanic or Latino (18 Years or Older)			
Population:	613		
Housing Units			
Total	5,958		
Occupied	5,357	Vacant	601

Source: US Census Bureau-Redistricting PL 94-171 Release

Princeton Heights (6) Neighborhood 2010 Census Report (PL 94-171)

Demographics (Total)			
Population:	7,619		
White alone:	6,992	Black or African American alone:	345
American Indian and Alaska Native alone:	18	Asian alone:	82
Native Hawaiian and Other Pacific Islander alone:	1	Other:	43
Two or More Races:	138		
Hispanic or Latino (Total)			
Population:	256		
Demographics (18 Years or Older)			
Population:	6,315		
White alone:	5,886	Black or African American alone:	247
American Indian and Alaska Native alone:	17	Asian alone:	68
Native Hawaiian and Other Pacific Islander alone:	1	Other:	23
Two or More Races:	73		
Hispanic or Latino (18 Years or Older)			
Population:	175		
Housing Units			
Total	4,032		
Occupied	3,696	Vacant	336

Source: US Census Bureau-Redistricting PL 94-171 Release

South Hampton (7) Neighborhood 2010 Census Report (PL 94-171)

Demographics (Total)			
Population:	6,904		
White alone:	5,966	Black or African American alone:	574
American Indian and Alaska Native alone:	15	Asian alone:	142
Native Hawaiian and Other Pacific Islander alone:	1	Other:	75
Two or More Races:	131		
Hispanic or Latino (Total)			
Population:	245		
Demographics (18 Years or Older)			
Population:	5,654		
White alone:	4,997	Black or African American alone:	417
American Indian and Alaska Native alone:	13	Asian alone:	115
Native Hawaiian and Other Pacific Islander alone:	1	Other:	52
Two or More Races:	59		
Hispanic or Latino (18 Years or Older)			
Population:	176		
Housing Units			
Total	3,645		
Occupied	3,329	Vacant	316

Source: US Census Bureau-Redistricting PL 94-171 Release

Tower Grove South (15) Neighborhood 2010 Census Report (PL 94-171)

Demographics (Total)			
Population:	13,333		
White alone:	7,325	Black or African American alone:	3,965
American Indian and Alaska Native alone:	39	Asian alone:	1,142
Native Hawaiian and Other Pacific Islander alone:	4	Other:	368
Two or More Races:	490		
Hispanic or Latino (Total)			
Population:	969		
Demographics (18 Years or Older)			
Population:	10,699		
White alone:	6,382	Black or African American alone:	2,882
American Indian and Alaska Native alone:	32	Asian alone:	858
Native Hawaiian and Other Pacific Islander alone:	4	Other:	250
Two or More Races:	291		
Hispanic or Latino (18 Years or Older)			
Population:	696		
Housing Units			
Total	7,129		
Occupied	6,091	Vacant	1,038

Source: US Census Bureau-Redistricting PL 94-171 Release

Ward 14 2000 Census Report (PL 94-171)

Demographics (Total)			
Population:	12,991		
White alone:	10,675	Black or African American alone:	1,189
American Indian and Alaska Native alone:	45	Asian alone:	332
Native Hawaiian and Other Pacific Islander alone:	4	Other:	284
Two or More Races:	462		
Hispanic or Latino (Total)			
Population:	492		
Demographics (18 Years or Older)			
Population:	9,740		
White alone:	8,224	Black or African American alone:	745
American Indian and Alaska Native alone:	39	Asian alone:	255
Native Hawaiian and Other Pacific Islander alone:	3	Other:	183
Two or More Races:	291		
Hispanic or Latino (18 Years or Older)			
Population:	323		
Housing Units			
Total	5,874		
Occupied	5,388	Vacant	486

Source: US Census Bureau-Redistricting PL 94-171 Release

Bevo Mill (5) Neighborhood 2000 Census Report (PL 94-171)

Demographics (Total)			
Population:	13,286		
White alone:	11,064	Black or African American alone:	1,161
American Indian and Alaska Native alone:	47	Asian alone:	326
Native Hawaiian and Other Pacific Islander alone:	6	Other:	212
Two or More Races:	470		
Hispanic or Latino (Total)			
Population:	455		
Demographics (18 Years or Older)			
Population:	9,936		
White alone:	8,549	Black or African American alone:	687
American Indian and Alaska Native alone:	38	Asian alone:	244
Native Hawaiian and Other Pacific Islander alone:	5	Other:	134
Two or More Races:	279		
Hispanic or Latino (18 Years or Older)			
Population:	291		
Housing Units			
Total	5,971		
Occupied	5,501	Vacant	470

Source: US Census Bureau-Redistricting PL 94-171 Release

Princeton Heights (6) Neighborhood 2000 Census Report (PL 94-171)

Demographics (Total)			
Population:	8,238		
White alone:	7,803	Black or African American alone:	153
American Indian and Alaska Native alone:	25	Asian alone:	56
Native Hawaiian and Other Pacific Islander alone:	3	Other:	48
Two or More Races:	150		
Hispanic or Latino (Total)			
Population:	186		
Demographics (18 Years or Older)			
Population:	6,501		
White alone:	6,205	Black or African American alone:	98
American Indian and Alaska Native alone:	18	Asian alone:	46
Native Hawaiian and Other Pacific Islander alone:	2	Other:	31
Two or More Races:	101		
Hispanic or Latino (18 Years or Older)			
Population:	131		
Housing Units			
Total	4,033		
Occupied	3,817	Vacant	216

Source: US Census Bureau-Redistricting PL 94-171 Release

South Hampton (7) Neighborhood 2000 Census Report (PL 94-171)

Demographics (Total)			
Population:	7,793		
White alone:	7,165	Black or African American alone:	239
American Indian and Alaska Native alone:	20	Asian alone:	109
Native Hawaiian and Other Pacific Islander alone:	2	Other:	93
Two or More Races:	165		
Hispanic or Latino (Total)			
Population:	170		
Demographics (18 Years or Older)			
Population:	6,043		
White alone:	5,600	Black or African American alone:	158
American Indian and Alaska Native alone:	18	Asian alone:	89
Native Hawaiian and Other Pacific Islander alone:	1	Other:	63
Two or More Races:	114		
Hispanic or Latino (18 Years or Older)			
Population:	118		
Housing Units			
Total	3,675		
Occupied	3,482	Vacant	193

Source: US Census Bureau-Redistricting PL 94-171 Release

Tower Grove South (15) Neighborhood 2000 Census Report (PL 94-171)

Demographics (Total)			
Population:	14,745		
White alone:	8,159	Black or African American alone:	4,591
American Indian and Alaska Native alone:	56	Asian alone:	1,183
Native Hawaiian and Other Pacific Islander alone:	5	Other:	284
Two or More Races:	467		
Hispanic or Latino (Total)			
Population:	623		
Demographics (18 Years or Older)			
Population:	10,940		
White alone:	6,678	Black or African American alone:	2,898
American Indian and Alaska Native alone:	42	Asian alone:	857
Native Hawaiian and Other Pacific Islander alone:	4	Other:	187
Two or More Races:	274		
Hispanic or Latino (18 Years or Older)			
Population:	436		
Housing Units			
Total	7,304		
Occupied	6,313	Vacant	991

Source: US Census Bureau-Redistricting PL 94-171 Release

2010 CENSUS

Redistricting Release (PL94-171)

City of St. Louis

Ward 15

CITY OF ST. LOUIS
PLANNING & URBAN DESIGN AGENCY
FRANCIS G. SLAY, Mayor

28 February, 2011

Table of Contents

- Cover
- Citywide population map
- Citywide population comparison map (2010 vs. 2000) by 2000 Ward
- Citywide population percentage change map (2010 vs. 2000) by 2000 Ward
    - Citywide population comparison total (2010 vs. 2000)
- Corridor census results
    - North corridor population comparison total (2010 vs. 2000)
    - Central corridor population comparison total (2010 vs. 2000)
    - South corridor population comparison total (2010 vs. 2000)
- Ward
    - Ward population comparison total (2010 vs. 2000)
    - Ward under 18 population comparison total (2010 vs. 2000)
    - Ward over 18 population comparison total (2010 vs. 2000)
- Ward Map
    - Ward population/demographic comparison total (2010 vs. 2000)
- Ward/Neighborhood Map
    - Ward population/demographic 2010 report
    - Neighborhood population/demographic 2010 report
    - Ward population/demographic 2000 report
    - Neighborhood population/demographic 2000 report

About the data:

The P.L. 94-171 summaries (released by US Census Bureau, February 24, 2011) have population totals and summaries by race, Hispanic or Latino, and voting age for all appropriate geographic areas: state, counties or equivalent areas, state legislative districts, voting districts, county subdivisions, school districts, places, American Indian/Alaska Native/Native Hawaiian areas, census tracts, block groups, and blocks.

New for the 2010 Census, housing unit counts will be included as part of the 2010 Census Redistricting Data [P.L. 94-171] Summary Files. Also for 2010, states recommended including school districts as part of the geographic summary levels and a new table on housing unit occupancy status. More data will be released beginning in the summer/fall 2011.

All data aggregated from **Census blocks.**

Census blocks—smallest of census geographic areas, normally bounded by streets or other prominent physical features or by the boundaries of geographic areas. They may be as small as a typical city block that's bounded by four streets/alleys. Blocks are identified by a four-digit number, unique within census tracts for the 2010 Census. Nationally, blocks average about 100 people each.

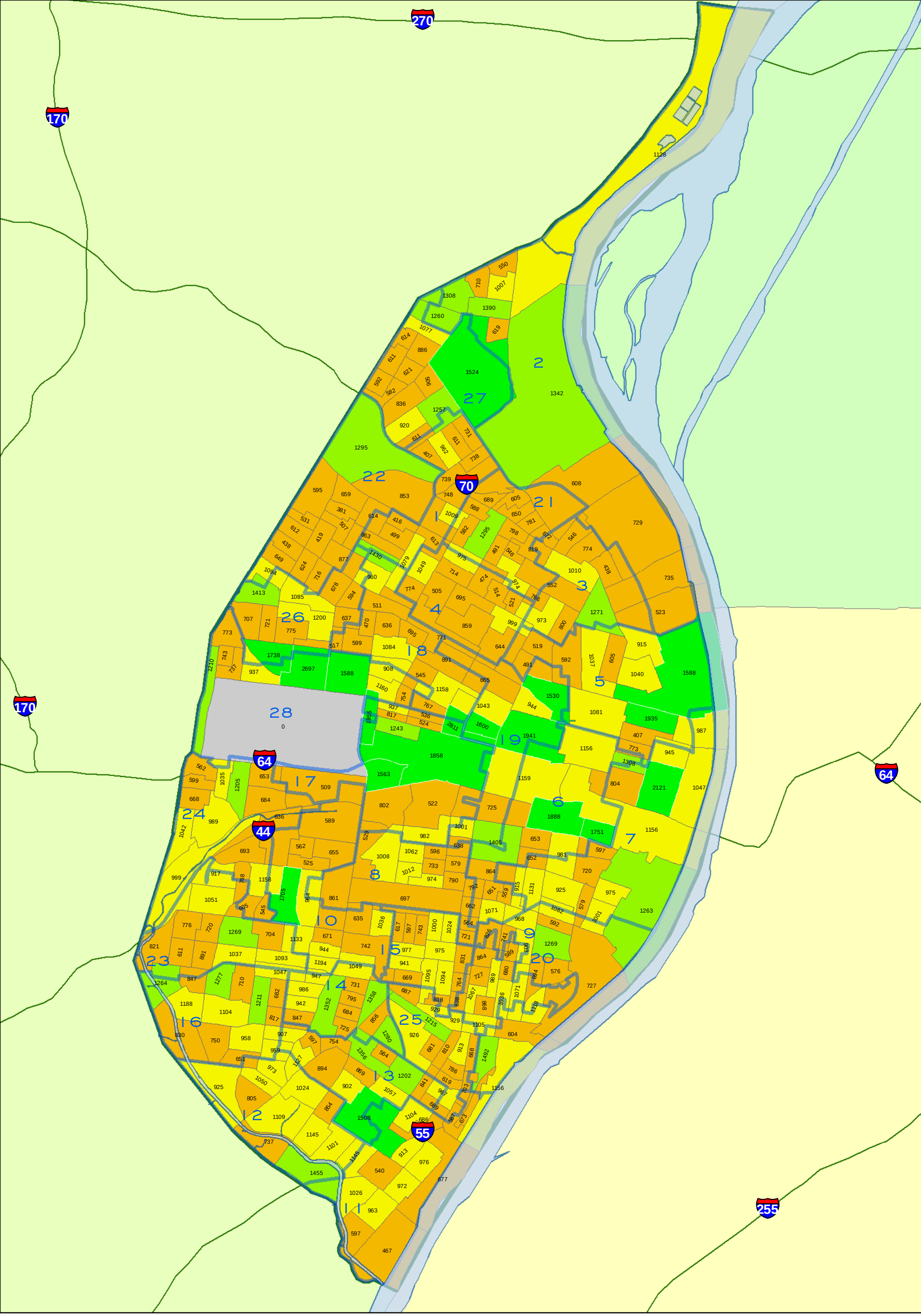

CITY OF ST. LOUIS
PLANNING & URBAN DESIGN AGENCY
FRANCIS G. SLAY, Mayor

TOTAL POPULATION
BY 2010 CENSUS BLOCK GROUP
Citywide

Note: Census 2010 Block Group boundaries are different than 2000 Block Group boundaries.

WARD BOUNDARIES
Census 2010 Block Group
= Population Count
- 0
- 1 - 900
- 901 - 1200
- 1201 - 1500
- 1501 - 2811

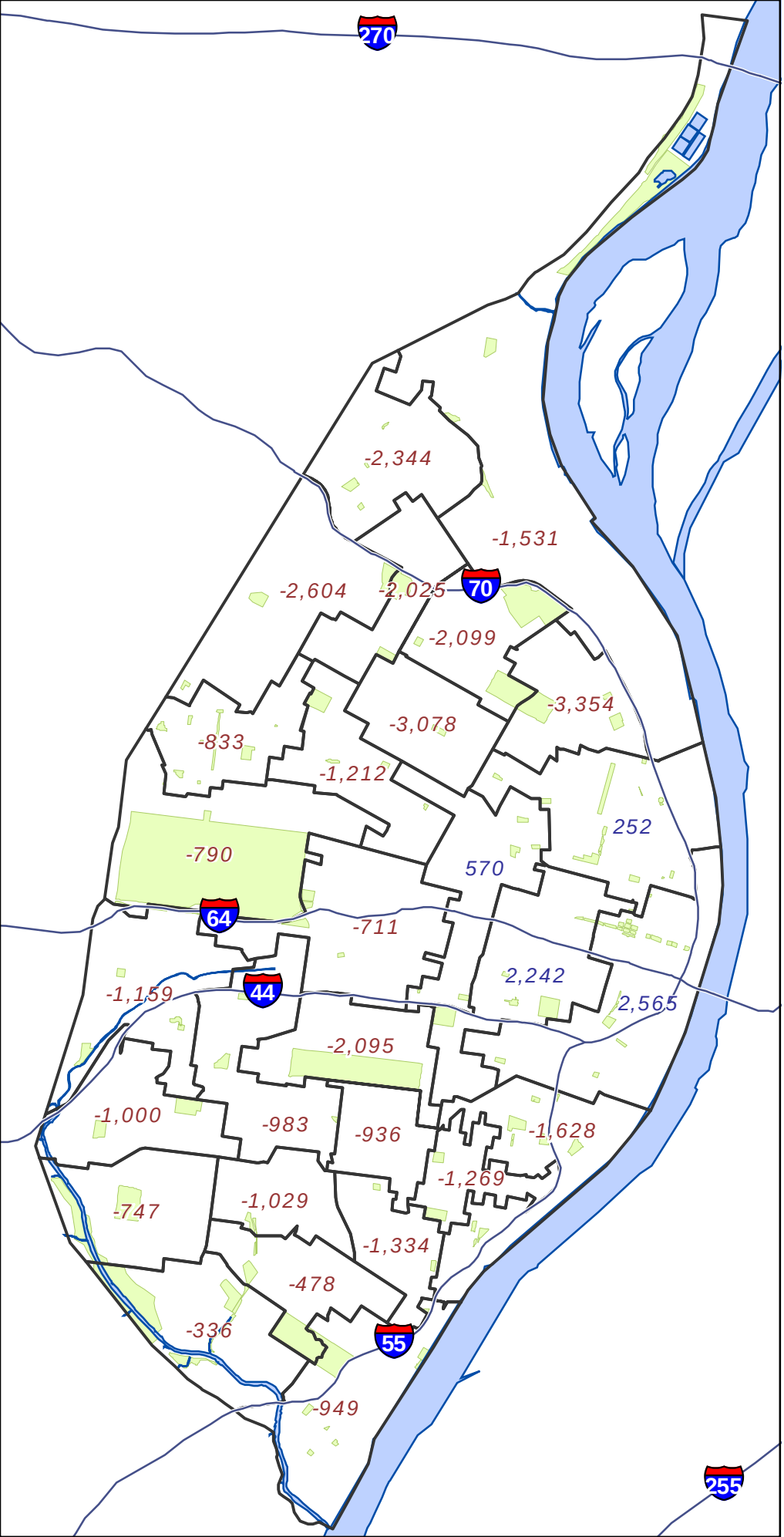

Legend

- State Highway Centerline
- + 1234 Ward with Gain
- - 1234 Ward with Loss
- Mississippi River
- City Parks

N

0 1 2
Miles

CITY OF ST. LOUIS
PLANNING & URBAN DESIGN AGENCY
FRANCIS G. SLAY, Mayor

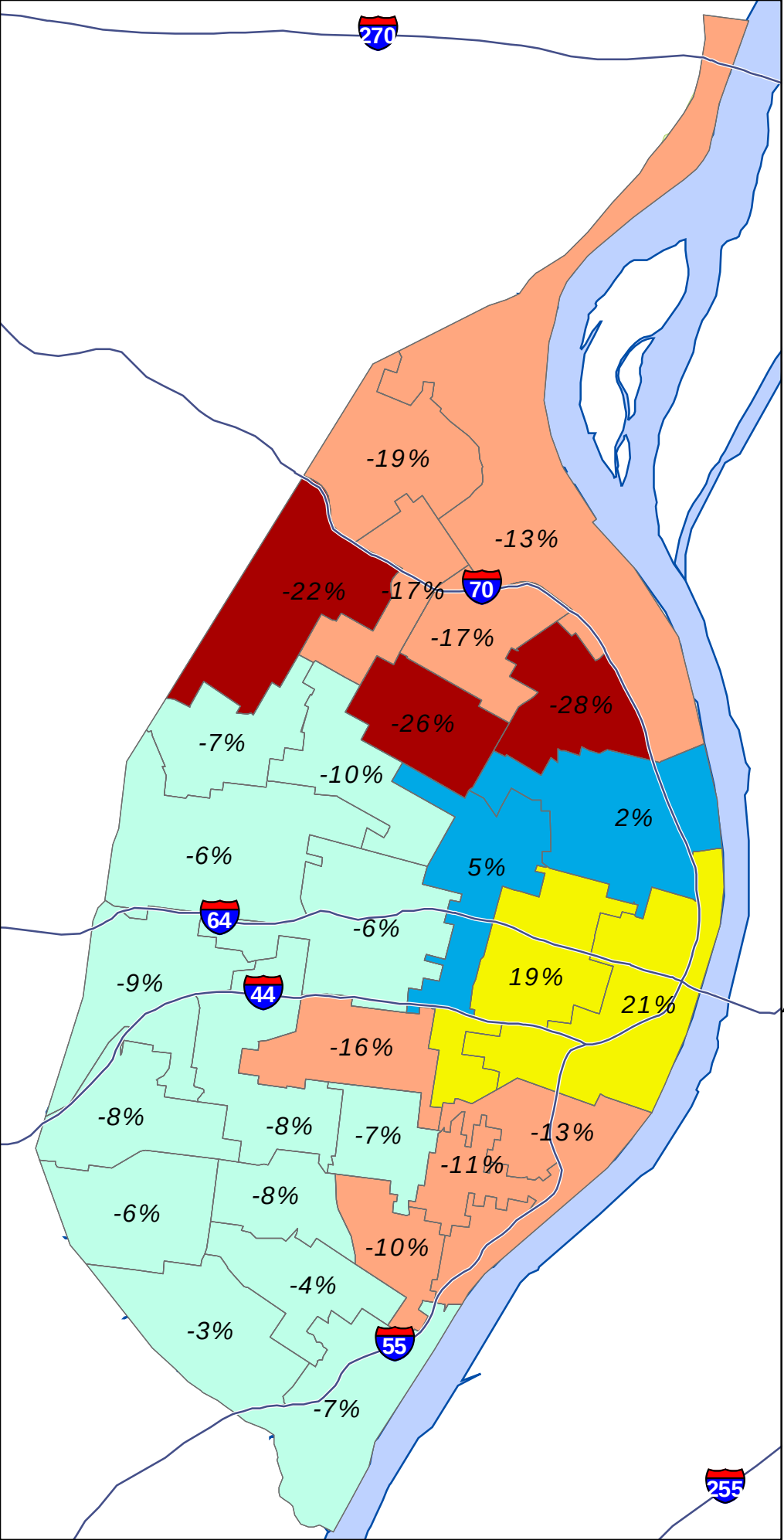

Legend

State Highway Centerline

Ward Boundary

Ward Gain/ Loss percentages

Change in Population

- more than 20% decline
- 20% decline to 10% decline
- 9.9% decline to 0% change
- 0.1% gain to 5% gain
- 5% gain and above
- Mississippi River
- City Parks

0 1 2
Miles

CITY OF ST. LOUIS
PLANNING & URBAN DESIGN AGENCY
FRANCIS G. SLAY, Mayor

2010 CENSUS

Redistricting Release (PL94-171)

City of St. Louis

City Total

CITY OF ST. LOUIS
PLANNING & URBAN DESIGN AGENCY
FRANCIS G. SLAY, Mayor

Census 2010 : North Corridor **

***** North Corridor is area north of Delmar***

Census Comparison	Census 2000	Census 2010	Population Change	Percentage Change
Population:	119,777	100,985	-18,792	-16%
White alone:	4,697	3,691	-1,006	-21%
Black or African American alone:	113,363	94,900	-18,463	-16%
Asian alone:	189	210	21	11%
Other:	215	497	282	131%
American Indian and Alaska Native alone:	219	202	-17	-8%
Native Hawaiian and Other Pacific Islander alone:	12	15	3	25%
Two or More Races:	1,082	1,470	388	36%
Hispanic or Latino (Total)				
Population:	680	1,094	414	61%
Demographics (18 Years or Older)				
Population:	82,743	73,309	-9,434	-11%
White alone:	3,897	3,289	-608	-16%
Black or African American alone:	77,726	68,373	-9,353	-12%
Asian alone:	146	183	37	25%
Other:	120	376	256	213%
American Indian and Alaska Native alone:	143	166	23	16%
Native Hawaiian and Other Pacific Islander alone:	9	10	1	11%
Two or More Races:	702	912	210	30%
Hispanic or Latino (18 Years or Older)				
Population:	439	783	344	78%
Housing Units				
Total	57,519	52,898	-4,621	-8%
Occupied	44,252	38,781	-5,471	-12%
Vacant	13,267	14,117	850	6%

Census 2010 : Central Corridor **

***** Central Corridor is South of Delmar and north of I-44/I-55***

Census Comparison	Census 2000	Census 2010	Population Change	Percentage Change
Population:	56,579	61,450	4,871	8.6%
White alone:	29,206	34,049	4,843	16.6%
Black or African American alone:	23,809	21,496	-2,313	-9.7%
Asian alone:	1,870	3,910	2,040	109.1%
Other:	385	451	66	17.1%
American Indian and Alaska Native alone:	157	149	-8	-5.1%
Native Hawaiian and Other Pacific Islander alone:	18	19	1	5.6%
Two or More Races:	1,134	1,376	242	21.3%
Hispanic or Latino (Total)				
Population:	1,101	1,706	605	55.0%
Demographics (18 Years or Older)				
Population:	46,820	54,126	7,306	15.6%
White alone:	26,537	31,791	5,254	19.8%
Black or African American alone:	17,240	17,090	-150	-0.9%
Asian alone:	1,771	3,737	1,966	111.0%
Other:	302	386	84	27.8%
American Indian and Alaska Native alone:	135	127	-8	-5.9%
Native Hawaiian and Other Pacific Islander alone:	16	17	1	6.3%
Two or More Races:	819	978	159	19.4%
Hispanic or Latino (18 Years or Older)				
Population:	926	1,429	503	54.3%
Housing Units				
Total	32,893	38,239	5,346	16.3%
Occupied	28,199	31,418	3,219	11.4%
Vacant	4,694	6,821	2,127	45.3%

Census 2010 : South Corridor **

***** South Corridor is area south of I-44 and I-55***

Census Comparison	Census 2000	Census 2010	Population Change	Percentage Change
Population:	171,833	156,859	-14,974	-8.7%
White alone:	118,763	102,527	-16,236	-13.7%
Black or African American alone:	41,094	40,764	-330	-0.8%
Asian alone:	4,832	5,171	339	7.0%
Other:	2,183	3,154	971	44.5%
American Indian and Alaska Native alone:	574	487	-87	-15.2%
Native Hawaiian and Other Pacific Islander alone:	64	40	-24	-37.5%
Two or More Races:	4,323	4,716	393	9.1%
Hispanic or Latino (Total)				
Population:	5,241	8,330	3,089	58.9%
Demographics (18 Years or Older)				
Population:	128,969	124,320	-4,649	-3.6%
White alone:	96,668	87,571	-9,097	-9.4%
Black or African American alone:	24,295	27,852	3,557	14.6%
Asian alone:	3,585	3,962	377	10.5%
Other:	1,424	2,025	601	42.2%
American Indian and Alaska Native alone:	430	395	-35	-8.1%
Native Hawaiian and Other Pacific Islander alone:	47	37	-10	-21.3%
Two or More Races:	2,520	2,478	-42	-1.7%
Hispanic or Latino (18 Years or Older)				
Population:	3,599	5,699	2,100	58.3%
Housing Units				
Total	85,942	84,865	-1,077	-1.3%
Occupied	74,625	71,858	-2,767	-3.7%
Vacant	11,317	13,007	1,690	14.9%

Ward Comparison

Total Population

Ward	Population 2000	Population 2010	Population Change	% Change
1	11,900	9,875	-2,025	-17%
2	11,882	10,351	-1,531	-13%
3	11,832	8,478	-3,354	-28%
4	12,043	8,965	-3,078	-26%
5	11,843	12,095	252	2%
6	12,017	14,259	2,242	19%
7	11,990	14,555	2,565	21%
8	12,976	10,881	-2,095	-16%
9	12,951	11,323	-1,628	-13%
10	12,967	11,984	-983	-8%
11	12,945	11,996	-949	-7%
12	12,607	12,271	-336	-3%
13	12,497	12,019	-478	-4%
14	12,991	11,962	-1,029	-8%
15	12,982	12,046	-936	-7%
16	12,999	12,252	-747	-6%
17	12,771	12,060	-711	-6%
18	12,149	10,937	-1,212	-10%
19	11,832	12,402	570	5%
20	11,931	10,662	-1,269	-11%
21	12,633	10,534	-2,099	-17%
22	11,906	9,302	-2,604	-22%
23	12,961	11,961	-1,000	-8%
24	12,903	11,744	-1,159	-9%
25	12,991	11,657	-1,334	-10%
26	11,940	11,107	-833	-7%
27	12,178	9,834	-2,344	-19%
28	12,572	11,782	-790	-6%
TOTALS	*348,189*	*319,294*	*-28,895*	*-8%*

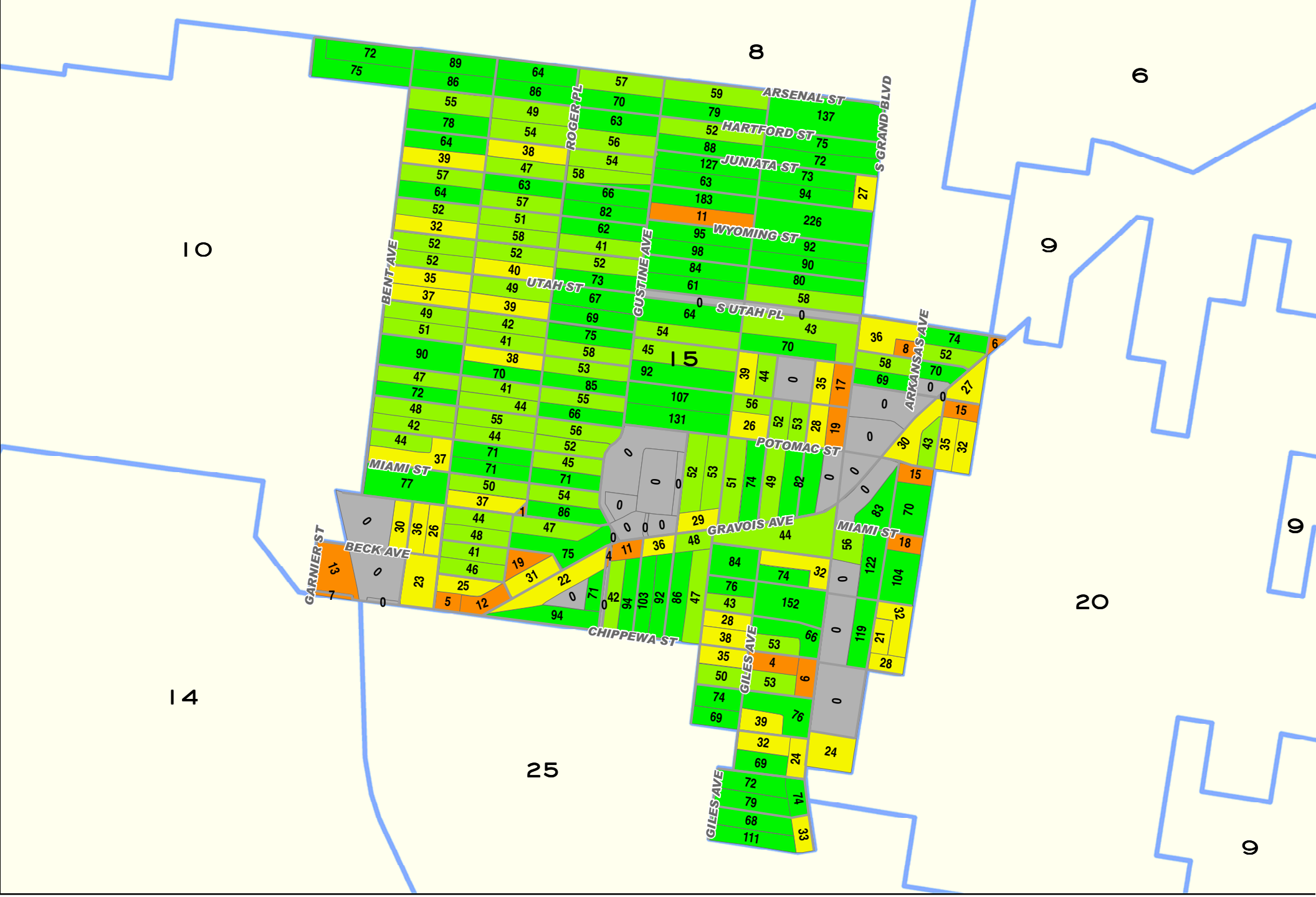

0 0.25 0.5
Miles

CITY OF ST. LOUIS
PLANNING & URBAN DESIGN AGENCY
FRANCIS G. SLAY, Mayor

Total Population by 2010 Census Block

Ward 15

Ward Boundaries 2010 Census Blocks

- 0
- 1 - 20
- 21 - 40
- 41 - 60
- 60 +

Ward 15 2010 to 2000 Comparison Census Report (PL 94-171)			
Demographics (Total)			
	2010	2000	% Change
Population:	12,046	12,982	-7.21%
White alone:	6,088	6,978	-12.75%
Black or African American alone:	3,964	4,064	-2.46%
American Indian and Alaska Native alone:	36	47	-23.40%
Asian alone:	1,168	1,298	-10.02%
Native Hawaiian and Other Pacific Islander alone:	3	5	-40.00%
Other:	325	215	51.16%
Two or More Races:	462	375	23.20%
Hispanic or Latino (Total)			
Population:	860	482	78.42%
Demographics (18 Years or Older)			
Population:	9,532	9,653	-1.25%
White alone:	5,284	5,763	-8.31%
Black or African American alone:	2,855	2,559	11.57%
American Indian and Alaska Native alone:	26	36	-27.78%
Asian alone:	869	934	-6.96%
Native Hawaiian and Other Pacific Islander alone:	3	4	-25.00%
Other:	221	137	61.31%
Two or More Races:	274	220	24.55%
Hispanic or Latino (18 Years or Older)			
Population:	599	337	77.74%
Housing Units			
Total	6,406	6,437	-0.48%
Occupied	5,374	5,546	-3.10%
Vacant	1,032	891	15.82%
Source: US Census Bureau-Redistricting PL 94-171 Release			

2001 Ward Boundaries and Neighborhoods

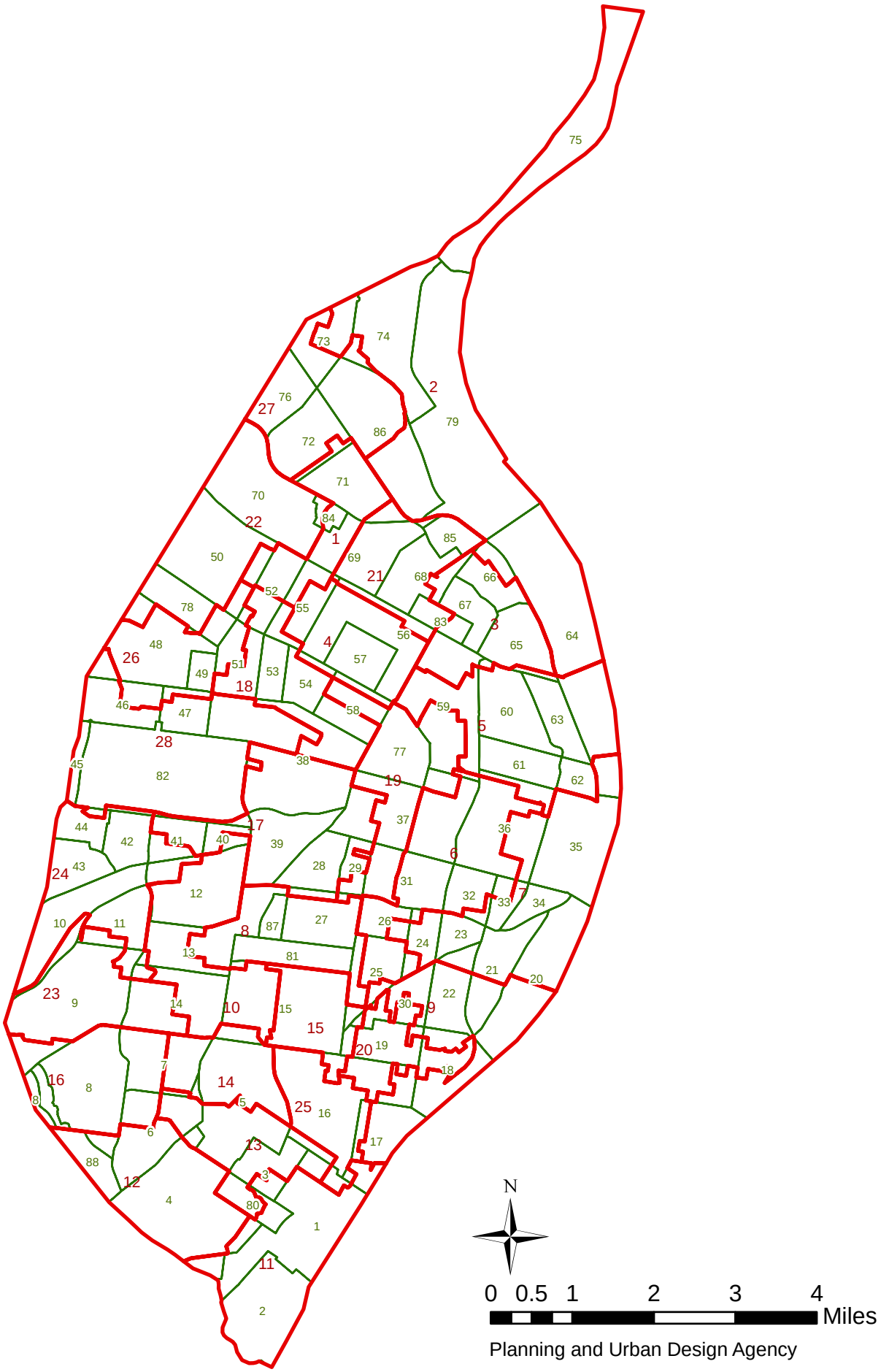

Planning and Urban Design Agency

Ward 15 2010 Census Report (PL 94-171)

Demographics (Total)			
Population:	12,046		
White alone:	6,088	Black or African American alone:	3,964
American Indian and Alaska Native alone:	36	Asian alone:	1,168
Native Hawaiian and Other Pacific Islander alone:	3	Other:	325
Two or More Races:	462		
Hispanic or Latino (Total)			
Population:	860		
Demographics (18 Years or Older)			
Population:	9,532		
White alone:	5,284	Black or African American alone:	2,855
American Indian and Alaska Native alone:	26	Asian alone:	869
Native Hawaiian and Other Pacific Islander alone:	3	Other:	221
Two or More Races:	274		
Hispanic or Latino (18 Years or Older)			
Population:	599		
Housing Units			
Total	6,406		
Occupied	5,374	Vacant	1,032

Source: US Census Bureau-Redistricting PL 94-171 Release

Benton Park West (30) Neighborhood 2010 Census Report (PL 94-171)

Demographics (Total)			
Population:	4,404		
White alone:	1,234	Black or African American alone:	2,626
American Indian and Alaska Native alone:	2	Asian alone:	85
Native Hawaiian and Other Pacific Islander alone:	2	Other:	228
Two or More Races:	227		
Hispanic or Latino (Total)			
Population:	464		
Demographics (18 Years or Older)			
Population:	3,020		
White alone:	1,060	Black or African American alone:	1,645
American Indian and Alaska Native alone:	2	Asian alone:	64
Native Hawaiian and Other Pacific Islander alone:	2	Other:	150
Two or More Races:	97		
Hispanic or Latino (18 Years or Older)			
Population:	299		
Housing Units			
Total	2,418		
Occupied	1,699	Vacant	719

Source: US Census Bureau-Redistricting PL 94-171 Release

Dutchtown (16) Neighborhood 2010 Census Report (PL 94-171)

Demographics (Total)			
Population:	15,770		
White alone:	5,600	Black or African American alone:	8,016
American Indian and Alaska Native alone:	53	Asian alone:	947
Native Hawaiian and Other Pacific Islander alone:	2	Other:	558
Two or More Races:	594		
Hispanic or Latino (Total)			
Population:	1,418		
Demographics (18 Years or Older)			
Population:	11,408		
White alone:	4,718	Black or African American alone:	5,301
American Indian and Alaska Native alone:	40	Asian alone:	683
Native Hawaiian and Other Pacific Islander alone:	2	Other:	345
Two or More Races:	319		
Hispanic or Latino (18 Years or Older)			
Population:	930		
Housing Units			
Total	8,039		
Occupied	6,190	Vacant	1,849

Source: US Census Bureau-Redistricting PL 94-171 Release

Gravois Park (19) Neighborhood 2010 Census Report (PL 94-171)

Demographics (Total)			
Population:	5,225		
White alone:	1,172	Black or African American alone:	3,573
American Indian and Alaska Native alone:	20	Asian alone:	89
Native Hawaiian and Other Pacific Islander alone:	0	Other:	169
Two or More Races:	202		
Hispanic or Latino (Total)			
Population:	421		
Demographics (18 Years or Older)			
Population:	3,523		
White alone:	1,016	Black or African American alone:	2,227
American Indian and Alaska Native alone:	19	Asian alone:	66
Native Hawaiian and Other Pacific Islander alone:	0	Other:	103
Two or More Races:	92		
Hispanic or Latino (18 Years or Older)			
Population:	276		
Housing Units			
Total	2,733		
Occupied	1,875	Vacant	858

Source: US Census Bureau-Redistricting PL 94-171 Release

Tower Grove East (25) Neighborhood 2010 Census Report (PL 94-171)

Demographics (Total)			
Population:	5,853		
White alone:	2,685	Black or African American alone:	2,563
American Indian and Alaska Native alone:	17	Asian alone:	310
Native Hawaiian and Other Pacific Islander alone:	2	Other:	120
Two or More Races:	156		
Hispanic or Latino (Total)			
Population:	286		
Demographics (18 Years or Older)			
Population:	4,604		
White alone:	2,369	Black or African American alone:	1,808
American Indian and Alaska Native alone:	15	Asian alone:	236
Native Hawaiian and Other Pacific Islander alone:	2	Other:	91
Two or More Races:	83		
Hispanic or Latino (18 Years or Older)			
Population:	211		
Housing Units			
Total	3,311		
Occupied	2,615	Vacant	696

Source: US Census Bureau-Redistricting PL 94-171 Release

Tower Grove South (15) Neighborhood 2010 Census Report (PL 94-171)

Demographics (Total)			
Population:	13,333		
White alone:	7,325	Black or African American alone:	3,965
American Indian and Alaska Native alone:	39	Asian alone:	1,142
Native Hawaiian and Other Pacific Islander alone:	4	Other:	368
Two or More Races:	490		
Hispanic or Latino (Total)			
Population:	969		
Demographics (18 Years or Older)			
Population:	10,699		
White alone:	6,382	Black or African American alone:	2,882
American Indian and Alaska Native alone:	32	Asian alone:	858
Native Hawaiian and Other Pacific Islander alone:	4	Other:	250
Two or More Races:	291		
Hispanic or Latino (18 Years or Older)			
Population:	696		
Housing Units			
Total	7,129		
Occupied	6,091	Vacant	1,038

Source: US Census Bureau-Redistricting PL 94-171 Release

Ward 15 2000 Census Report (PL 94-171)

Demographics (Total)			
Population:	12,982		
White alone:	6,978	Black or African American alone:	4,064
American Indian and Alaska Native alone:	47	Asian alone:	1,298
Native Hawaiian and Other Pacific Islander alone:	5	Other:	215
Two or More Races:	375		
Hispanic or Latino (Total)			
Population:	482		
Demographics (18 Years or Older)			
Population:	9,653		
White alone:	5,763	Black or African American alone:	2,559
American Indian and Alaska Native alone:	36	Asian alone:	934
Native Hawaiian and Other Pacific Islander alone:	4	Other:	137
Two or More Races:	220		
Hispanic or Latino (18 Years or Older)			
Population:	337		
Housing Units			
Total	6,437		
Occupied	5,546	Vacant	891

Source: US Census Bureau-Redistricting PL 94-171 Release

Benton Park West (30) Neighborhood 2000 Census Report (PL 94-171)

Demographics (Total)			
Population:	5,428		
White alone:	1,650	Black or African American alone:	3,208
American Indian and Alaska Native alone:	15	Asian alone:	262
Native Hawaiian and Other Pacific Islander alone:	0	Other:	134
Two or More Races:	159		
Hispanic or Latino (Total)			
Population:	278		
Demographics (18 Years or Older)			
Population:	3,402		
White alone:	1,348	Black or African American alone:	1,687
American Indian and Alaska Native alone:	11	Asian alone:	197
Native Hawaiian and Other Pacific Islander alone:	0	Other:	79
Two or More Races:	80		
Hispanic or Latino (18 Years or Older)			
Population:	182		
Housing Units			
Total	2,526		
Occupied	1,854	Vacant	672

Source: US Census Bureau-Redistricting PL 94-171 Release

Dutchtown (16) Neighborhood 2000 Census Report (PL 94-171)

Demographics (Total)			
Population:	17,222		
White alone:	8,646	Black or African American alone:	6,847
American Indian and Alaska Native alone:	71	Asian alone:	788
Native Hawaiian and Other Pacific Islander alone:	3	Other:	309
Two or More Races:	558		
Hispanic or Latino (Total)			
Population:	637		
Demographics (18 Years or Older)			
Population:	11,958		
White alone:	6,932	Black or African American alone:	3,948
American Indian and Alaska Native alone:	45	Asian alone:	556
Native Hawaiian and Other Pacific Islander alone:	3	Other:	189
Two or More Races:	285		
Hispanic or Latino (18 Years or Older)			
Population:	416		
Housing Units			
Total	8,445		
Occupied	6,856	Vacant	1,589

Source: US Census Bureau-Redistricting PL 94-171 Release

Gravois Park (19) Neighborhood 2000 Census Report (PL 94-171)

Demographics (Total)			
Population:	5,826		
White alone:	1,793	Black or African American alone:	3,472
American Indian and Alaska Native alone:	24	Asian alone:	215
Native Hawaiian and Other Pacific Islander alone:	0	Other:	131
Two or More Races:	191		
Hispanic or Latino (Total)			
Population:	284		
Demographics (18 Years or Older)			
Population:	3,752		
White alone:	1,480	Black or African American alone:	1,919
American Indian and Alaska Native alone:	21	Asian alone:	150
Native Hawaiian and Other Pacific Islander alone:	0	Other:	83
Two or More Races:	99		
Hispanic or Latino (18 Years or Older)			
Population:	192		
Housing Units			
Total	2,818		
Occupied	2,024	Vacant	794

Source: US Census Bureau-Redistricting PL 94-171 Release

Tower Grove East (25) Neighborhood 2000 Census Report (PL 94-171)

Demographics (Total)			
Population:	7,211		
White alone:	2,711	Black or African American alone:	3,717
American Indian and Alaska Native alone:	19	Asian alone:	452
Native Hawaiian and Other Pacific Islander alone:	4	Other:	87
Two or More Races:	221		
Hispanic or Latino (Total)			
Population:	209		
Demographics (18 Years or Older)			
Population:	4,922		
White alone:	2,278	Black or African American alone:	2,111
American Indian and Alaska Native alone:	14	Asian alone:	317
Native Hawaiian and Other Pacific Islander alone:	4	Other:	61
Two or More Races:	137		
Hispanic or Latino (18 Years or Older)			
Population:	149		
Housing Units			
Total	3,493		
Occupied	2,771	Vacant	722

Source: US Census Bureau-Redistricting PL 94-171 Release

Tower Grove South (15) Neighborhood 2000 Census Report (PL 94-171)

Demographics (Total)			
Population:	14,745		
White alone:	8,159	Black or African American alone:	4,591
American Indian and Alaska Native alone:	56	Asian alone:	1,183
Native Hawaiian and Other Pacific Islander alone:	5	Other:	284
Two or More Races:	467		
Hispanic or Latino (Total)			
Population:	623		
Demographics (18 Years or Older)			
Population:	10,940		
White alone:	6,678	Black or African American alone:	2,898
American Indian and Alaska Native alone:	42	Asian alone:	857
Native Hawaiian and Other Pacific Islander alone:	4	Other:	187
Two or More Races:	274		
Hispanic or Latino (18 Years or Older)			
Population:	436		
Housing Units			
Total	7,304		
Occupied	6,313	Vacant	991

Source: US Census Bureau-Redistricting PL 94-171 Release

2010 CENSUS

Redistricting Release (PL94-171)

City of St. Louis

Ward 16

CITY OF ST. LOUIS
PLANNING & URBAN DESIGN AGENCY
FRANCIS G. SLAY, Mayor

28 February, 2011

Table of Contents

- Cover
- Citywide population map
- Citywide population comparison map (2010 vs. 2000) by 2000 Ward
- Citywide population percentage change map (2010 vs. 2000) by 2000 Ward
    - Citywide population comparison total (2010 vs. 2000)
- Corridor census results
    - North corridor population comparison total (2010 vs. 2000)
    - Central corridor population comparison total (2010 vs. 2000)
    - South corridor population comparison total (2010 vs. 2000)
- Ward
    - Ward population comparison total (2010 vs. 2000)
    - Ward under 18 population comparison total (2010 vs. 2000)
    - Ward over 18 population comparison total (2010 vs. 2000)
- Ward Map
    - Ward population/demographic comparison total (2010 vs. 2000)
- Ward/Neighborhood Map
    - Ward population/demographic 2010 report
    - Neighborhood population/demographic 2010 report
    - Ward population/demographic 2000 report
    - Neighborhood population/demographic 2000 report

About the data:

The P.L. 94-171 summaries (released by US Census Bureau, February 24, 2011) have population totals and summaries by race, Hispanic or Latino, and voting age for all appropriate geographic areas: state, counties or equivalent areas, state legislative districts, voting districts, county subdivisions, school districts, places, American Indian/Alaska Native/Native Hawaiian areas, census tracts, block groups, and blocks.

New for the 2010 Census, housing unit counts will be included as part of the 2010 Census Redistricting Data [P.L. 94-171] Summary Files. Also for 2010, states recommended including school districts as part of the geographic summary levels and a new table on housing unit occupancy status. More data will be released beginning in the summer/fall 2011.

All data aggregated from **Census blocks.**

Census blocks—smallest of census geographic areas, normally bounded by streets or other prominent physical features or by the boundaries of geographic areas. They may be as small as a typical city block that's bounded by four streets/alleys. Blocks are identified by a four-digit number, unique within census tracts for the 2010 Census. Nationally, blocks average about 100 people each.

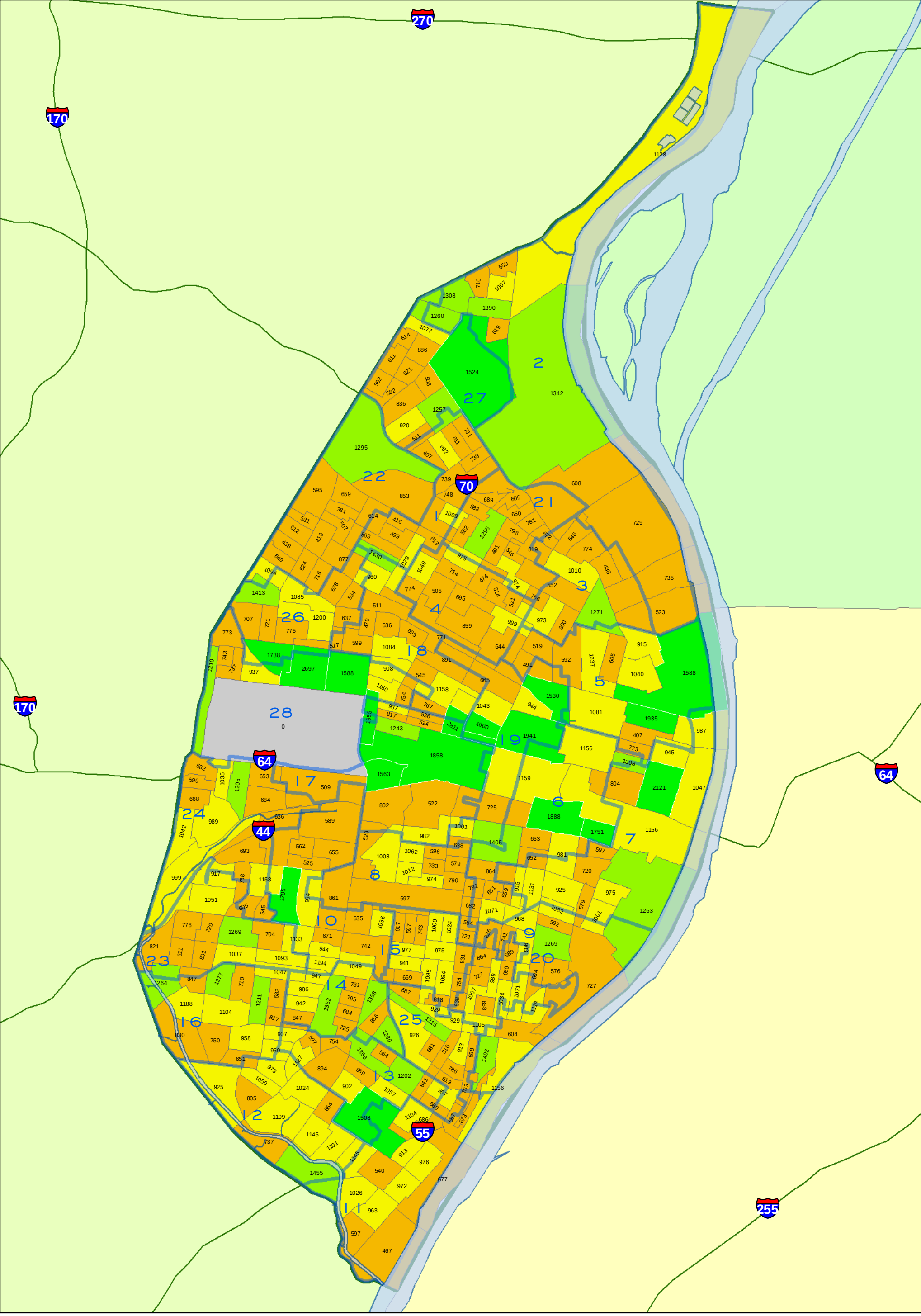

CITY OF ST. LOUIS
PLANNING & URBAN DESIGN AGENCY
FRANCIS G. SLAY, Mayor

TOTAL POPULATION
BY 2010 CENSUS BLOCK GROUP
Citywide

Note: Census 2010 Block Group boundaries are different than 2000 Block Group boundaries.

WARD BOUNDARIES
Census 2010 Block Group
= Population Count
- 0
- 1 - 900
- 901 - 1200
- 1201 - 1500
- 1501 - 2811

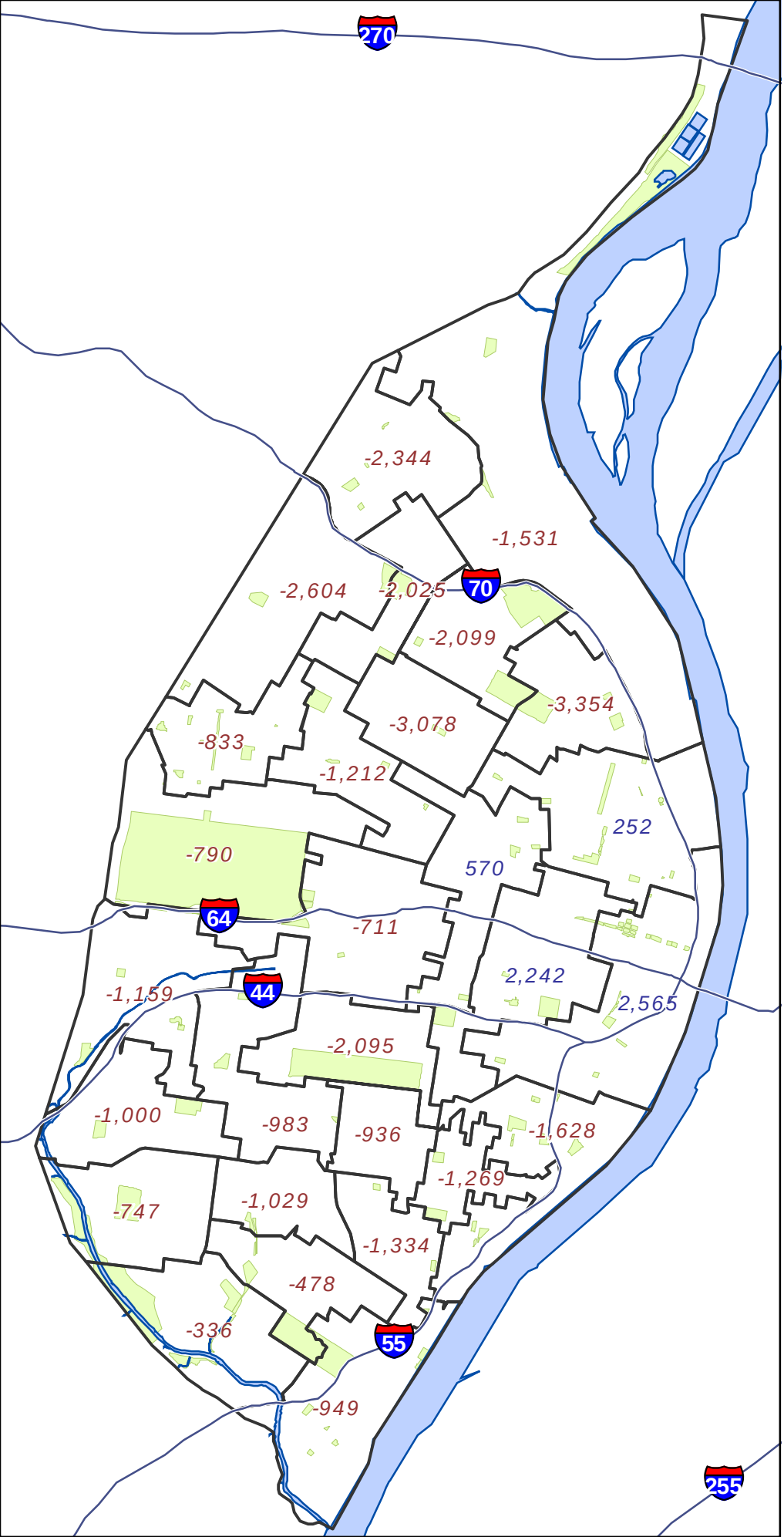

Legend

- State Highway Centerline
- + 1234 Ward with Gain
- - 1234 Ward with Loss
- Mississippi River
- City Parks

0 1 2
Miles

CITY OF ST. LOUIS
PLANNING & URBAN DESIGN AGENCY
FRANCIS G. SLAY, Mayor

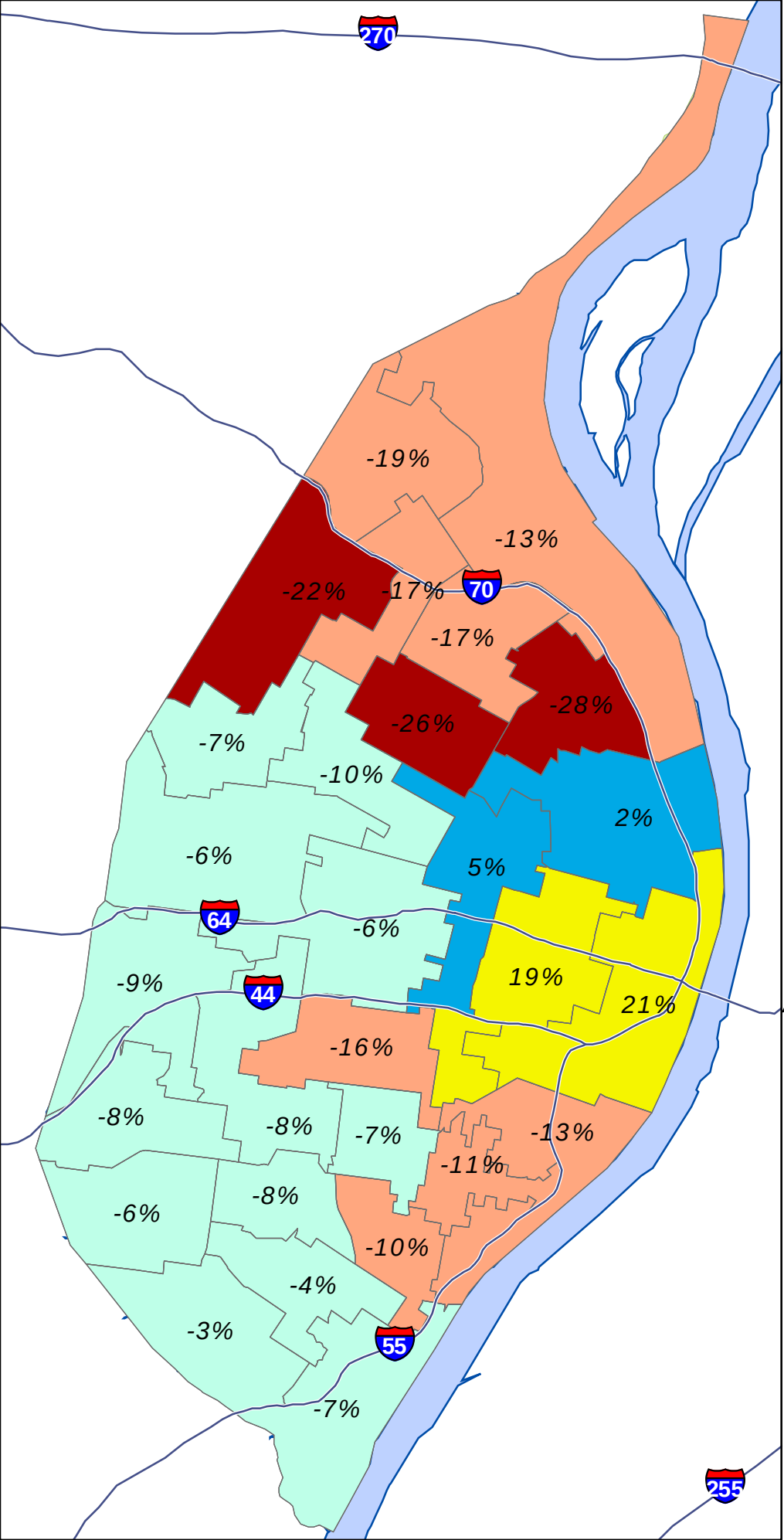

Legend

State Highway Centerline

Ward Boundary

Ward Gain/ Loss percentages

Change in Population

- more than 20% decline
- 20% decline to 10% decline
- 9.9% decline to 0% change
- 0.1% gain to 5% gain
- 5% gain and above
- Mississippi River
- City Parks

0 1 2

Miles

CITY OF ST. LOUIS
PLANNING & URBAN DESIGN AGENCY
FRANCIS G. SLAY, Mayor

2010 CENSUS

Redistricting Release (PL94-171)

City of St. Louis

City Total

CITY OF ST. LOUIS
PLANNING & URBAN DESIGN AGENCY
FRANCIS G. SLAY, Mayor

Census 2010 : North Corridor **

***** North Corridor is area north of Delmar***

Census Comparison	Census 2000	Census 2010	Population Change	Percentage Change
Population:	119,777	100,985	-18,792	-16%
White alone:	4,697	3,691	-1,006	-21%
Black or African American alone:	113,363	94,900	-18,463	-16%
Asian alone:	189	210	21	11%
Other:	215	497	282	131%
American Indian and Alaska Native alone:	219	202	-17	-8%
Native Hawaiian and Other Pacific Islander alone:	12	15	3	25%
Two or More Races:	1,082	1,470	388	36%
Hispanic or Latino (Total)				
Population:	680	1,094	414	61%
Demographics (18 Years or Older)				
Population:	82,743	73,309	-9,434	-11%
White alone:	3,897	3,289	-608	-16%
Black or African American alone:	77,726	68,373	-9,353	-12%
Asian alone:	146	183	37	25%
Other:	120	376	256	213%
American Indian and Alaska Native alone:	143	166	23	16%
Native Hawaiian and Other Pacific Islander alone:	9	10	1	11%
Two or More Races:	702	912	210	30%
Hispanic or Latino (18 Years or Older)				
Population:	439	783	344	78%
Housing Units				
Total	57,519	52,898	-4,621	-8%
Occupied	44,252	38,781	-5,471	-12%
Vacant	13,267	14,117	850	6%

Census 2010 : Central Corridor **

***** Central Corridor is South of Delmar and north of I-44/I-55***

Census Comparison	Census 2000	Census 2010	Population Change	Percentage Change
Population:	56,579	61,450	4,871	8.6%
White alone:	29,206	34,049	4,843	16.6%
Black or African American alone:	23,809	21,496	-2,313	-9.7%
Asian alone:	1,870	3,910	2,040	109.1%
Other:	385	451	66	17.1%
American Indian and Alaska Native alone:	157	149	-8	-5.1%
Native Hawaiian and Other Pacific Islander alone:	18	19	1	5.6%
Two or More Races:	1,134	1,376	242	21.3%
Hispanic or Latino (Total)				
Population:	1,101	1,706	605	55.0%
Demographics (18 Years or Older)				
Population:	46,820	54,126	7,306	15.6%
White alone:	26,537	31,791	5,254	19.8%
Black or African American alone:	17,240	17,090	-150	-0.9%
Asian alone:	1,771	3,737	1,966	111.0%
Other:	302	386	84	27.8%
American Indian and Alaska Native alone:	135	127	-8	-5.9%
Native Hawaiian and Other Pacific Islander alone:	16	17	1	6.3%
Two or More Races:	819	978	159	19.4%
Hispanic or Latino (18 Years or Older)				
Population:	926	1,429	503	54.3%
Housing Units				
Total	32,893	38,239	5,346	16.3%
Occupied	28,199	31,418	3,219	11.4%
Vacant	4,694	6,821	2,127	45.3%

Census 2010 : South Corridor **

***** South Corridor is area south of I-44 and I-55***

Census Comparison	Census 2000	Census 2010	Population Change	Percentage Change
Population:	171,833	156,859	-14,974	-8.7%
White alone:	118,763	102,527	-16,236	-13.7%
Black or African American alone:	41,094	40,764	-330	-0.8%
Asian alone:	4,832	5,171	339	7.0%
Other:	2,183	3,154	971	44.5%
American Indian and Alaska Native alone:	574	487	-87	-15.2%
Native Hawaiian and Other Pacific Islander alone:	64	40	-24	-37.5%
Two or More Races:	4,323	4,716	393	9.1%
Hispanic or Latino (Total)				
Population:	5,241	8,330	3,089	58.9%
Demographics (18 Years or Older)				
Population:	128,969	124,320	-4,649	-3.6%
White alone:	96,668	87,571	-9,097	-9.4%
Black or African American alone:	24,295	27,852	3,557	14.6%
Asian alone:	3,585	3,962	377	10.5%
Other:	1,424	2,025	601	42.2%
American Indian and Alaska Native alone:	430	395	-35	-8.1%
Native Hawaiian and Other Pacific Islander alone:	47	37	-10	-21.3%
Two or More Races:	2,520	2,478	-42	-1.7%
Hispanic or Latino (18 Years or Older)				
Population:	3,599	5,699	2,100	58.3%
Housing Units				
Total	85,942	84,865	-1,077	-1.3%
Occupied	74,625	71,858	-2,767	-3.7%
Vacant	11,317	13,007	1,690	14.9%

Ward Comparison

Total Population

Ward	Population 2000	Population 2010	Population Change	% Change
1	11,900	9,875	-2,025	-17%
2	11,882	10,351	-1,531	-13%
3	11,832	8,478	-3,354	-28%
4	12,043	8,965	-3,078	-26%
5	11,843	12,095	252	2%
6	12,017	14,259	2,242	19%
7	11,990	14,555	2,565	21%
8	12,976	10,881	-2,095	-16%
9	12,951	11,323	-1,628	-13%
10	12,967	11,984	-983	-8%
11	12,945	11,996	-949	-7%
12	12,607	12,271	-336	-3%
13	12,497	12,019	-478	-4%
14	12,991	11,962	-1,029	-8%
15	12,982	12,046	-936	-7%
16	12,999	12,252	-747	-6%
17	12,771	12,060	-711	-6%
18	12,149	10,937	-1,212	-10%
19	11,832	12,402	570	5%
20	11,931	10,662	-1,269	-11%
21	12,633	10,534	-2,099	-17%
22	11,906	9,302	-2,604	-22%
23	12,961	11,961	-1,000	-8%
24	12,903	11,744	-1,159	-9%
25	12,991	11,657	-1,334	-10%
26	11,940	11,107	-833	-7%
27	12,178	9,834	-2,344	-19%
28	12,572	11,782	-790	-6%
TOTALS	*348,189*	*319,294*	*-28,895*	*-8%*

0 0.25 0.5
Miles

CITY OF ST. LOUIS
PLANNING & URBAN DESIGN AGENCY
FRANCIS G. SLAY, Mayor

Total Population by 2010 Census Block
Ward 16

Ward Boundaries 2010 Census Blocks

- 0
- 1 - 20
- 21 - 40
- 41 - 60
- 60 +

Ward 16 2010 to 2000 Comparison Census Report (PL 94-171)			
Demographics (Total)			
	2010	2000	% Change
Population:	12,252	12,999	-5.75%
White alone:	11,430	12,437	-8.10%
Black or African American alone:	369	189	95.24%
American Indian and Alaska Native alone:	16	25	-36.00%
Asian alone:	191	151	26.49%
Native Hawaiian and Other Pacific Islander alone:	2	4	-50.00%
Other:	75	46	63.04%
Two or More Races:	169	147	14.97%
Hispanic or Latino (Total)			
Population:	300	233	28.76%
Demographics (18 Years or Older)			
Population:	10,098	10,524	-4.05%
White alone:	9,476	10,110	-6.27%
Black or African American alone:	309	132	134.09%
American Indian and Alaska Native alone:	14	16	-12.50%
Asian alone:	147	121	21.49%
Native Hawaiian and Other Pacific Islander alone:	1	2	-50.00%
Other:	53	33	60.61%
Two or More Races:	98	110	-10.91%
Hispanic or Latino (18 Years or Older)			
Population:	216	175	23.43%
Housing Units			
Total	6,574	6,490	1.29%
Occupied	6,108	6,297	-3.00%
Vacant	466	193	141.45%
Source: US Census Bureau-Redistricting PL 94-171 Release			

2001 Ward Boundaries and Neighborhoods

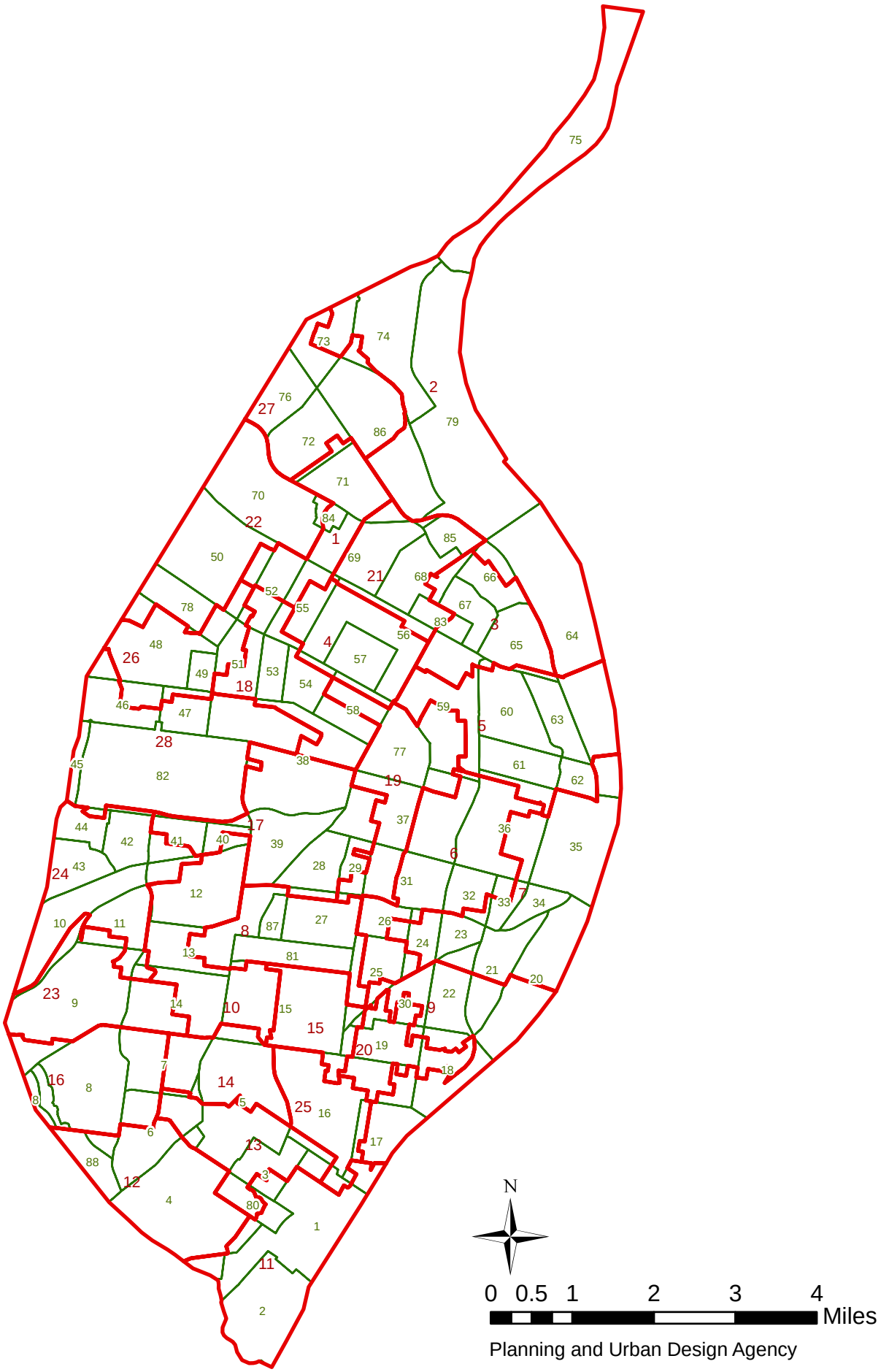

Planning and Urban Design Agency

Ward 16 2010 Census Report (PL 94-171)

Demographics (Total)			
Population:	12,252		
White alone:	11,430	Black or African American alone:	369
American Indian and Alaska Native alone:	16	Asian alone:	191
Native Hawaiian and Other Pacific Islander alone:	2	Other:	75
Two or More Races:	169		
Hispanic or Latino (Total)			
Population:	300		
Demographics (18 Years or Older)			
Population:	10,098		
White alone:	9,476	Black or African American alone:	309
American Indian and Alaska Native alone:	14	Asian alone:	147
Native Hawaiian and Other Pacific Islander alone:	1	Other:	53
Two or More Races:	98		
Hispanic or Latino (18 Years or Older)			
Population:	216		
Housing Units			
Total	6,574		
Occupied	6,108	Vacant	466

Source: US Census Bureau-Redistricting PL 94-171 Release

Lindenwood Park (9) Neighborhood 2010 Census Report (PL 94-171)

Demographics (Total)			
Population:	9,486		
White alone:	8,653	Black or African American alone:	405
American Indian and Alaska Native alone:	20	Asian alone:	128
Native Hawaiian and Other Pacific Islander alone:	5	Other:	70
Two or More Races:	205		
Hispanic or Latino (Total)			
Population:	296		
Demographics (18 Years or Older)			
Population:	7,965		
White alone:	7,370	Black or African American alone:	320
American Indian and Alaska Native alone:	14	Asian alone:	107
Native Hawaiian and Other Pacific Islander alone:	4	Other:	48
Two or More Races:	102		
Hispanic or Latino (18 Years or Older)			
Population:	213		
Housing Units			
Total	5,201		
Occupied	4,720	Vacant	481

Source: US Census Bureau-Redistricting PL 94-171 Release

Princeton Heights (6) Neighborhood 2010 Census Report (PL 94-171)

Demographics (Total)			
Population:	7,619		
White alone:	6,992	Black or African American alone:	345
American Indian and Alaska Native alone:	18	Asian alone:	82
Native Hawaiian and Other Pacific Islander alone:	1	Other:	43
Two or More Races:	138		
Hispanic or Latino (Total)			
Population:	256		
Demographics (18 Years or Older)			
Population:	6,315		
White alone:	5,886	Black or African American alone:	247
American Indian and Alaska Native alone:	17	Asian alone:	68
Native Hawaiian and Other Pacific Islander alone:	1	Other:	23
Two or More Races:	73		
Hispanic or Latino (18 Years or Older)			
Population:	175		
Housing Units			
Total	4,032		
Occupied	3,696	Vacant	336

Source: US Census Bureau-Redistricting PL 94-171 Release

South Hampton (7) Neighborhood 2010 Census Report (PL 94-171)

Demographics (Total)			
Population:	6,904		
White alone:	5,966	Black or African American alone:	574
American Indian and Alaska Native alone:	15	Asian alone:	142
Native Hawaiian and Other Pacific Islander alone:	1	Other:	75
Two or More Races:	131		
Hispanic or Latino (Total)			
Population:	245		
Demographics (18 Years or Older)			
Population:	5,654		
White alone:	4,997	Black or African American alone:	417
American Indian and Alaska Native alone:	13	Asian alone:	115
Native Hawaiian and Other Pacific Islander alone:	1	Other:	52
Two or More Races:	59		
Hispanic or Latino (18 Years or Older)			
Population:	176		
Housing Units			
Total	3,645		
Occupied	3,329	Vacant	316

Source: US Census Bureau-Redistricting PL 94-171 Release

St. Louis Hills (8) Neighborhood 2010 Census Report (PL 94-171)

Demographics (Total)			
Population:	7,373		
White alone:	6,962	Black or African American alone:	178
American Indian and Alaska Native alone:	12	Asian alone:	92
Native Hawaiian and Other Pacific Islander alone:	2	Other:	37
Two or More Races:	90		
Hispanic or Latino (Total)			
Population:	160		
Demographics (18 Years or Older)			
Population:	6,060		
White alone:	5,750	Black or African American alone:	147
American Indian and Alaska Native alone:	11	Asian alone:	64
Native Hawaiian and Other Pacific Islander alone:	1	Other:	28
Two or More Races:	59		
Hispanic or Latino (18 Years or Older)			
Population:	122		
Housing Units			
Total	4,126		
Occupied	3,808	Vacant	318

Source: US Census Bureau-Redistricting PL 94-171 Release

Ward 16 2000 Census Report (PL 94-171)

Demographics (Total)			
Population:	12,999		
White alone:	12,437	Black or African American alone:	189
American Indian and Alaska Native alone:	25	Asian alone:	151
Native Hawaiian and Other Pacific Islander alone:	4	Other:	46
Two or More Races:	147		
Hispanic or Latino (Total)			
Population:	233		
Demographics (18 Years or Older)			
Population:	10,524		
White alone:	10,110	Black or African American alone:	132
American Indian and Alaska Native alone:	16	Asian alone:	121
Native Hawaiian and Other Pacific Islander alone:	2	Other:	33
Two or More Races:	110		
Hispanic or Latino (18 Years or Older)			
Population:	175		
Housing Units			
Total	6,490		
Occupied	6,297	Vacant	193

Source: US Census Bureau-Redistricting PL 94-171 Release

Lindenwood Park (9) Neighborhood 2000 Census Report (PL 94-171)

Demographics (Total)			
Population:	10,207		
White alone:	9,701	Black or African American alone:	203
American Indian and Alaska Native alone:	26	Asian alone:	104
Native Hawaiian and Other Pacific Islander alone:	4	Other:	33
Two or More Races:	136		
Hispanic or Latino (Total)			
Population:	168		
Demographics (18 Years or Older)			
Population:	8,266		
White alone:	7,893	Black or African American alone:	148
American Indian and Alaska Native alone:	17	Asian alone:	92
Native Hawaiian and Other Pacific Islander alone:	3	Other:	19
Two or More Races:	94		
Hispanic or Latino (18 Years or Older)			
Population:	132		
Housing Units			
Total	5,032		
Occupied	4,819	Vacant	213

Source: US Census Bureau-Redistricting PL 94-171 Release

Princeton Heights (6) Neighborhood 2000 Census Report (PL 94-171)

Demographics (Total)			
Population:	8,238		
White alone:	7,803	Black or African American alone:	153
American Indian and Alaska Native alone:	25	Asian alone:	56
Native Hawaiian and Other Pacific Islander alone:	3	Other:	48
Two or More Races:	150		
Hispanic or Latino (Total)			
Population:	186		
Demographics (18 Years or Older)			
Population:	6,501		
White alone:	6,205	Black or African American alone:	98
American Indian and Alaska Native alone:	18	Asian alone:	46
Native Hawaiian and Other Pacific Islander alone:	2	Other:	31
Two or More Races:	101		
Hispanic or Latino (18 Years or Older)			
Population:	131		
Housing Units			
Total	4,033		
Occupied	3,817	Vacant	216

Source: US Census Bureau-Redistricting PL 94-171 Release

South Hampton (7) Neighborhood 2000 Census Report (PL 94-171)

Demographics (Total)			
Population:	7,793		
White alone:	7,165	Black or African American alone:	239
American Indian and Alaska Native alone:	20	Asian alone:	109
Native Hawaiian and Other Pacific Islander alone:	2	Other:	93
Two or More Races:	165		
Hispanic or Latino (Total)			
Population:	170		
Demographics (18 Years or Older)			
Population:	6,043		
White alone:	5,600	Black or African American alone:	158
American Indian and Alaska Native alone:	18	Asian alone:	89
Native Hawaiian and Other Pacific Islander alone:	1	Other:	63
Two or More Races:	114		
Hispanic or Latino (18 Years or Older)			
Population:	118		
Housing Units			
Total	3,675		
Occupied	3,482	Vacant	193

Source: US Census Bureau-Redistricting PL 94-171 Release

St. Louis Hills (8) Neighborhood 2000 Census Report (PL 94-171)

Demographics (Total)			
Population:	7,506		
White alone:	7,270	Black or African American alone:	62
American Indian and Alaska Native alone:	17	Asian alone:	63
Native Hawaiian and Other Pacific Islander alone:	3	Other:	31
Two or More Races:	60		
Hispanic or Latino (Total)			
Population:	125		
Demographics (18 Years or Older)			
Population:	6,254		
White alone:	6,089	Black or African American alone:	43
American Indian and Alaska Native alone:	12	Asian alone:	46
Native Hawaiian and Other Pacific Islander alone:	1	Other:	23
Two or More Races:	40		
Hispanic or Latino (18 Years or Older)			
Population:	96		
Housing Units			
Total	4,060		
Occupied	3,924	Vacant	136

Source: US Census Bureau-Redistricting PL 94-171 Release

2010 CENSUS

Redistricting Release (PL94-171)

City of St. Louis

Ward 17

CITY OF ST. LOUIS
PLANNING & URBAN DESIGN AGENCY
FRANCIS G. SLAY, Mayor

28 February, 2011

Table of Contents

- Cover
- Citywide population map
- Citywide population comparison map (2010 vs. 2000) by 2000 Ward
- Citywide population percentage change map (2010 vs. 2000) by 2000 Ward
    - Citywide population comparison total (2010 vs. 2000)
- Corridor census results
    - North corridor population comparison total (2010 vs. 2000)
    - Central corridor population comparison total (2010 vs. 2000)
    - South corridor population comparison total (2010 vs. 2000)
- Ward
    - Ward population comparison total (2010 vs. 2000)
    - Ward under 18 population comparison total (2010 vs. 2000)
    - Ward over 18 population comparison total (2010 vs. 2000)
- Ward Map
    - Ward population/demographic comparison total (2010 vs. 2000)
- Ward/Neighborhood Map
    - Ward population/demographic 2010 report
    - Neighborhood population/demographic 2010 report
    - Ward population/demographic 2000 report
    - Neighborhood population/demographic 2000 report

About the data:

The P.L. 94-171 summaries (released by US Census Bureau, February 24, 2011) have population totals and summaries by race, Hispanic or Latino, and voting age for all appropriate geographic areas: state, counties or equivalent areas, state legislative districts, voting districts, county subdivisions, school districts, places, American Indian/Alaska Native/Native Hawaiian areas, census tracts, block groups, and blocks.

New for the 2010 Census, housing unit counts will be included as part of the 2010 Census Redistricting Data [P.L. 94-171] Summary Files. Also for 2010, states recommended including school districts as part of the geographic summary levels and a new table on housing unit occupancy status. More data will be released beginning in the summer/fall 2011.

All data aggregated from **Census blocks.**

Census blocks—smallest of census geographic areas, normally bounded by streets or other prominent physical features or by the boundaries of geographic areas. They may be as small as a typical city block that's bounded by four streets/alleys. Blocks are identified by a four-digit number, unique within census tracts for the 2010 Census. Nationally, blocks average about 100 people each.

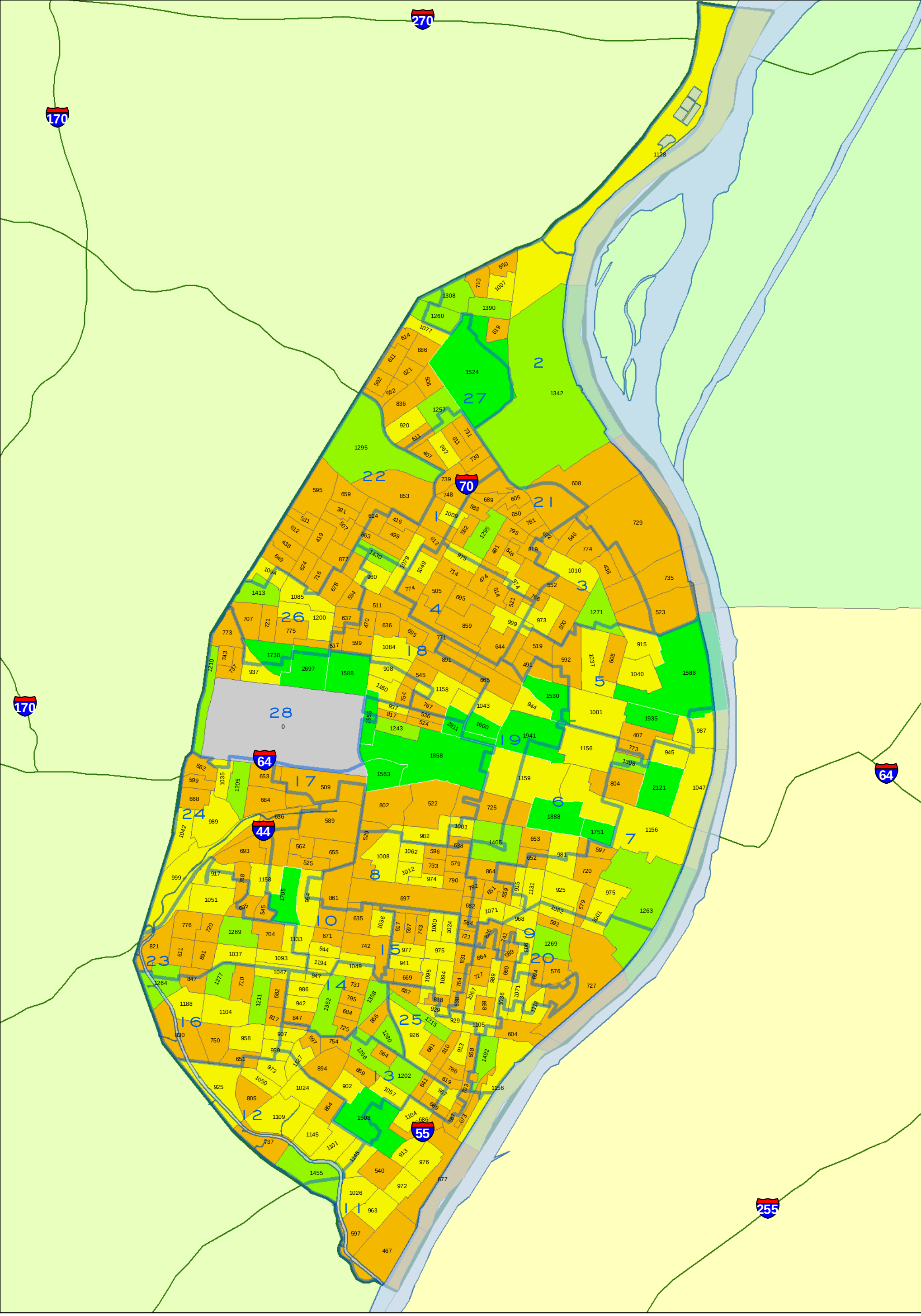

CITY OF ST. LOUIS
PLANNING & URBAN DESIGN AGENCY
FRANCIS G. SLAY, Mayor

TOTAL POPULATION
BY 2010 CENSUS BLOCK GROUP
Citywide

Note: Census 2010 Block Group boundaries are different than 2000 Block Group boundaries.

WARD BOUNDARIES
Census 2010 Block Group
= Population Count
- 0
- 1 - 900
- 901 - 1200
- 1201 - 1500
- 1501 - 2811

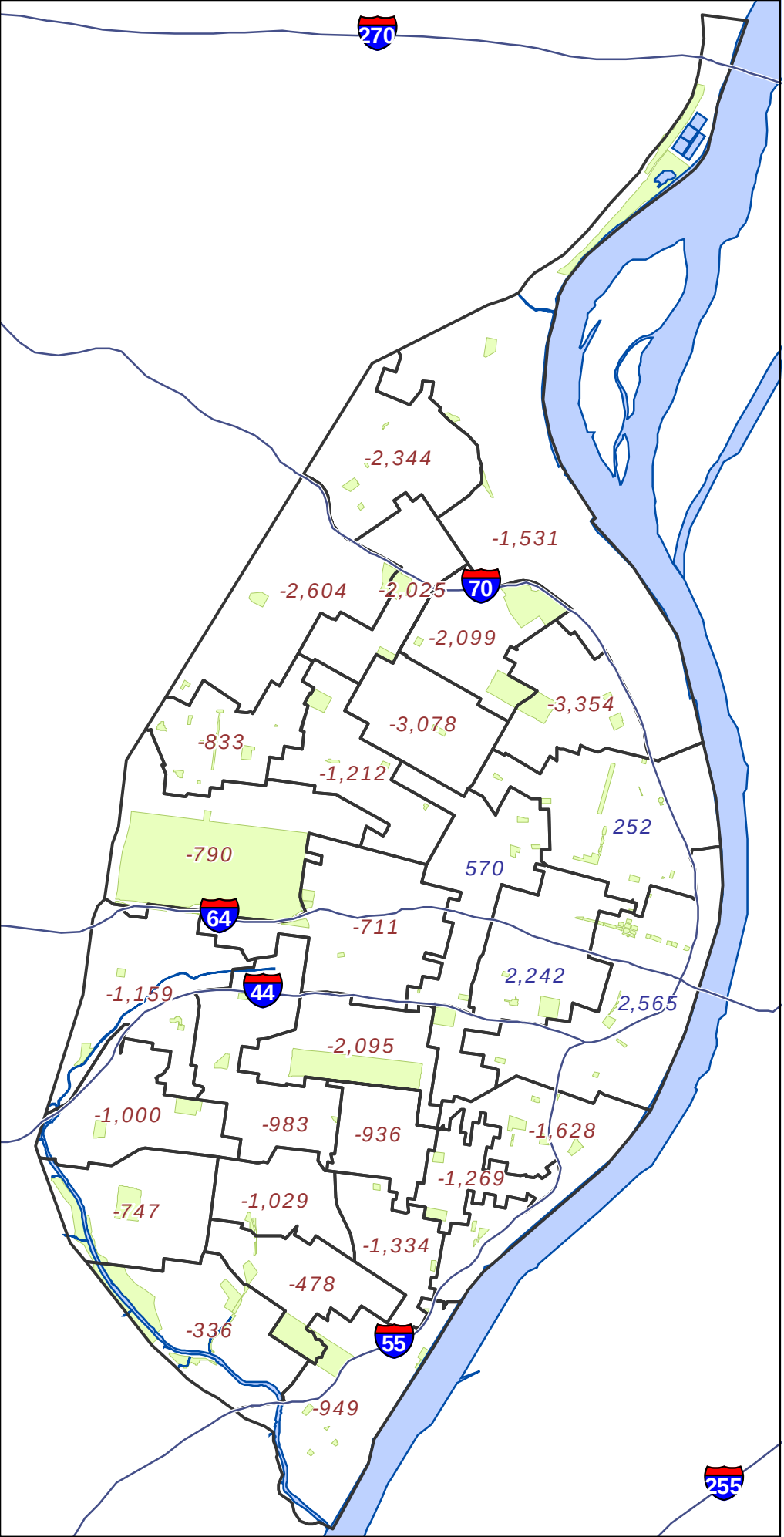

Legend

- State Highway Centerline
- + 1234 Ward with Gain
- - 1234 Ward with Loss
- Mississippi River
- City Parks

0 1 2
Miles

CITY OF ST. LOUIS
PLANNING & URBAN DESIGN AGENCY
FRANCIS G. SLAY, Mayor

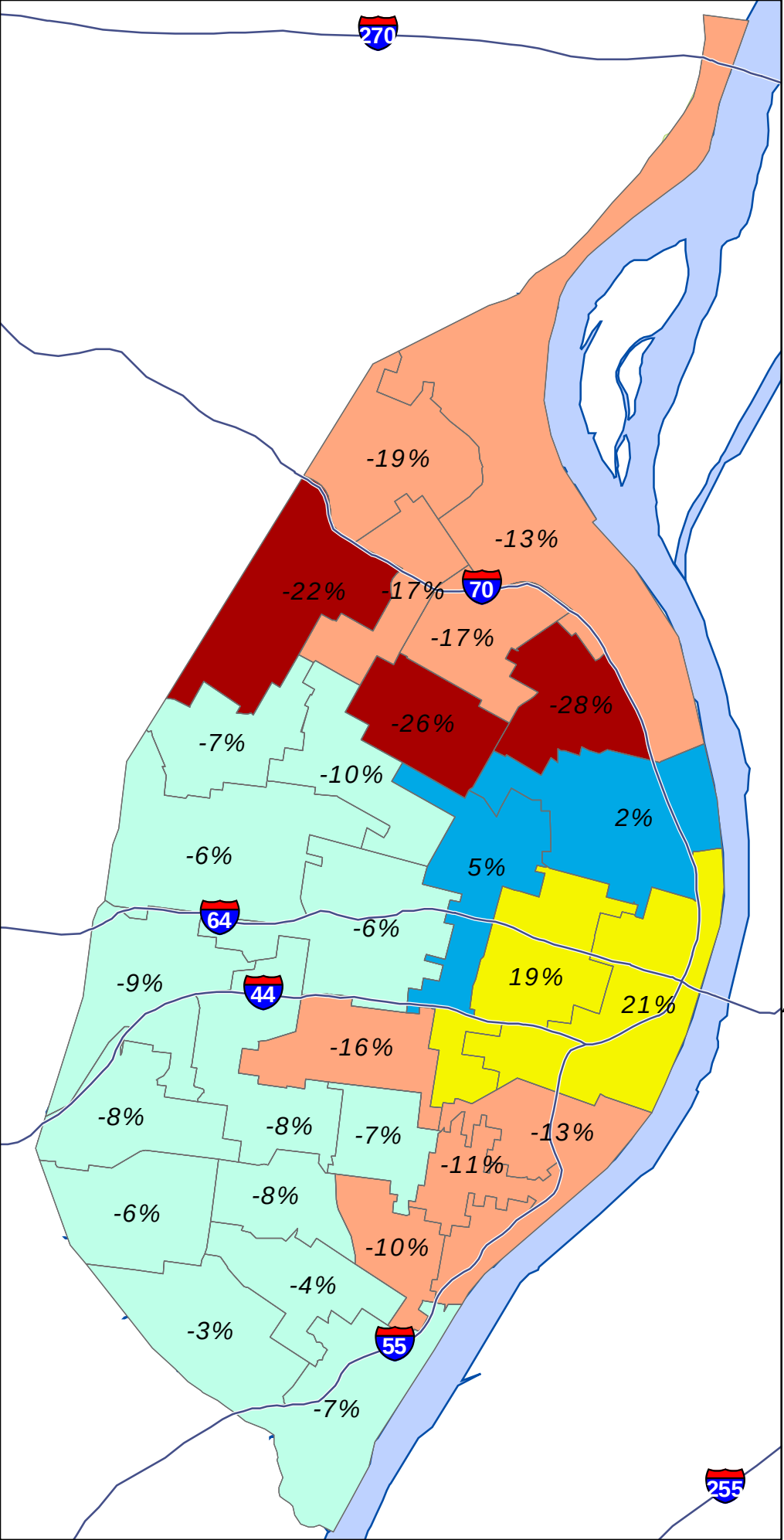

Legend

State Highway Centerline

Ward Boundary

Ward Gain/ Loss percentages

Change in Population

- more than 20% decline
- 20% decline to 10% decline
- 9.9% decline to 0% change
- 0.1% gain to 5% gain
- 5% gain and above
- Mississippi River
- City Parks

0 1 2

Miles

CITY OF ST. LOUIS
PLANNING & URBAN DESIGN AGENCY
FRANCIS G. SLAY, Mayor

2010 CENSUS

Redistricting Release (PL94-171)

City of St. Louis

City Total

CITY OF ST. LOUIS
PLANNING & URBAN DESIGN AGENCY
FRANCIS G. SLAY, Mayor

Census 2010 : North Corridor **

***** North Corridor is area north of Delmar***

Census Comparison	Census 2000	Census 2010	Population Change	Percentage Change
Population:	119,777	100,985	-18,792	-16%
White alone:	4,697	3,691	-1,006	-21%
Black or African American alone:	113,363	94,900	-18,463	-16%
Asian alone:	189	210	21	11%
Other:	215	497	282	131%
American Indian and Alaska Native alone:	219	202	-17	-8%
Native Hawaiian and Other Pacific Islander alone:	12	15	3	25%
Two or More Races:	1,082	1,470	388	36%
Hispanic or Latino (Total)				
Population:	680	1,094	414	61%
Demographics (18 Years or Older)				
Population:	82,743	73,309	-9,434	-11%
White alone:	3,897	3,289	-608	-16%
Black or African American alone:	77,726	68,373	-9,353	-12%
Asian alone:	146	183	37	25%
Other:	120	376	256	213%
American Indian and Alaska Native alone:	143	166	23	16%
Native Hawaiian and Other Pacific Islander alone:	9	10	1	11%
Two or More Races:	702	912	210	30%
Hispanic or Latino (18 Years or Older)				
Population:	439	783	344	78%
Housing Units				
Total	57,519	52,898	-4,621	-8%
Occupied	44,252	38,781	-5,471	-12%
Vacant	13,267	14,117	850	6%

Census 2010 : Central Corridor **

***** Central Corridor is South of Delmar and north of I-44/I-55***

Census Comparison	Census 2000	Census 2010	Population Change	Percentage Change
Population:	56,579	61,450	4,871	8.6%
White alone:	29,206	34,049	4,843	16.6%
Black or African American alone:	23,809	21,496	-2,313	-9.7%
Asian alone:	1,870	3,910	2,040	109.1%
Other:	385	451	66	17.1%
American Indian and Alaska Native alone:	157	149	-8	-5.1%
Native Hawaiian and Other Pacific Islander alone:	18	19	1	5.6%
Two or More Races:	1,134	1,376	242	21.3%
Hispanic or Latino (Total)				
Population:	1,101	1,706	605	55.0%
Demographics (18 Years or Older)				
Population:	46,820	54,126	7,306	15.6%
White alone:	26,537	31,791	5,254	19.8%
Black or African American alone:	17,240	17,090	-150	-0.9%
Asian alone:	1,771	3,737	1,966	111.0%
Other:	302	386	84	27.8%
American Indian and Alaska Native alone:	135	127	-8	-5.9%
Native Hawaiian and Other Pacific Islander alone:	16	17	1	6.3%
Two or More Races:	819	978	159	19.4%
Hispanic or Latino (18 Years or Older)				
Population:	926	1,429	503	54.3%
Housing Units				
Total	32,893	38,239	5,346	16.3%
Occupied	28,199	31,418	3,219	11.4%
Vacant	4,694	6,821	2,127	45.3%

Census 2010 : South Corridor **

***** South Corridor is area south of I-44 and I-55***

Census Comparison	Census 2000	Census 2010	Population Change	Percentage Change
Population:	171,833	156,859	-14,974	-8.7%
White alone:	118,763	102,527	-16,236	-13.7%
Black or African American alone:	41,094	40,764	-330	-0.8%
Asian alone:	4,832	5,171	339	7.0%
Other:	2,183	3,154	971	44.5%
American Indian and Alaska Native alone:	574	487	-87	-15.2%
Native Hawaiian and Other Pacific Islander alone:	64	40	-24	-37.5%
Two or More Races:	4,323	4,716	393	9.1%
Hispanic or Latino (Total)				
Population:	5,241	8,330	3,089	58.9%
Demographics (18 Years or Older)				
Population:	128,969	124,320	-4,649	-3.6%
White alone:	96,668	87,571	-9,097	-9.4%
Black or African American alone:	24,295	27,852	3,557	14.6%
Asian alone:	3,585	3,962	377	10.5%
Other:	1,424	2,025	601	42.2%
American Indian and Alaska Native alone:	430	395	-35	-8.1%
Native Hawaiian and Other Pacific Islander alone:	47	37	-10	-21.3%
Two or More Races:	2,520	2,478	-42	-1.7%
Hispanic or Latino (18 Years or Older)				
Population:	3,599	5,699	2,100	58.3%
Housing Units				
Total	85,942	84,865	-1,077	-1.3%
Occupied	74,625	71,858	-2,767	-3.7%
Vacant	11,317	13,007	1,690	14.9%

Ward Comparison

Total Population

Ward	Population 2000	Population 2010	Population Change	% Change
1	11,900	9,875	-2,025	-17%
2	11,882	10,351	-1,531	-13%
3	11,832	8,478	-3,354	-28%
4	12,043	8,965	-3,078	-26%
5	11,843	12,095	252	2%
6	12,017	14,259	2,242	19%
7	11,990	14,555	2,565	21%
8	12,976	10,881	-2,095	-16%
9	12,951	11,323	-1,628	-13%
10	12,967	11,984	-983	-8%
11	12,945	11,996	-949	-7%
12	12,607	12,271	-336	-3%
13	12,497	12,019	-478	-4%
14	12,991	11,962	-1,029	-8%
15	12,982	12,046	-936	-7%
16	12,999	12,252	-747	-6%
17	12,771	12,060	-711	-6%
18	12,149	10,937	-1,212	-10%
19	11,832	12,402	570	5%
20	11,931	10,662	-1,269	-11%
21	12,633	10,534	-2,099	-17%
22	11,906	9,302	-2,604	-22%
23	12,961	11,961	-1,000	-8%
24	12,903	11,744	-1,159	-9%
25	12,991	11,657	-1,334	-10%
26	11,940	11,107	-833	-7%
27	12,178	9,834	-2,344	-19%
28	12,572	11,782	-790	-6%
TOTALS	*348,189*	*319,294*	*-28,895*	*-8%*

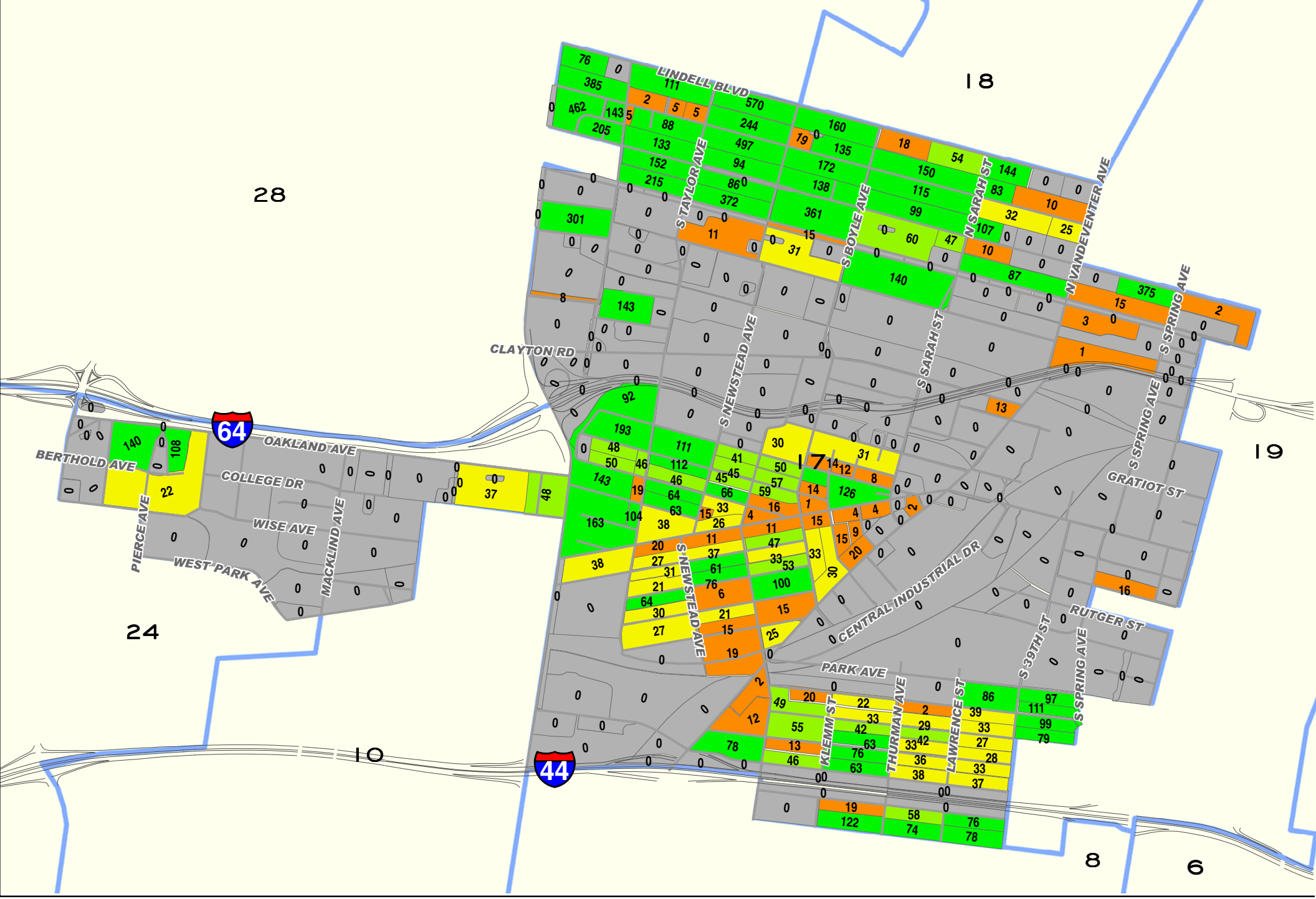

0 0.25 0.5
Miles

CITY OF ST. LOUIS
PLANNING & URBAN DESIGN AGENCY
FRANCIS G. SLAY, Mayor

TOTAL POPULATION BY 2010 CENSUS BLOCK

Ward 17

WARD BOUNDARIES 2010 CENSUS BLOCKS

- 0
- 1 - 20
- 21 - 40
- 41 - 60
- 60 +

Ward 17 2010 to 2000 Comparison Census Report (PL 94-171)			
Demographics (Total)			
	2010	2000	% Change
Population:	12,060	12,771	-5.57%
White alone:	5,628	4,436	26.87%
Black or African American alone:	4,921	7,466	-34.09%
American Indian and Alaska Native alone:	20	28	-28.57%
Asian alone:	1,148	469	144.78%
Native Hawaiian and Other Pacific Islander alone:	5	6	-16.67%
Other:	83	66	25.76%
Two or More Races:	255	300	-15.00%
Hispanic or Latino (Total)			
Population:	305	232	31.47%
Demographics (18 Years or Older)			
Population:	10,580	9,948	6.35%
White alone:	5,368	4,185	28.27%
Black or African American alone:	3,841	5,028	-23.61%
American Indian and Alaska Native alone:	17	26	-34.62%
Asian alone:	1,094	447	144.74%
Native Hawaiian and Other Pacific Islander alone:	3	6	-50.00%
Other:	68	46	47.83%
Two or More Races:	189	210	-10.00%
Hispanic or Latino (18 Years or Older)			
Population:	261	178	46.63%
Housing Units			
Total	8,069	7,491	7.72%
Occupied	6,640	6,192	7.24%
Vacant	1,429	1,299	10.01%
Source: US Census Bureau-Redistricting PL 94-171 Release			

2001 Ward Boundaries and Neighborhoods

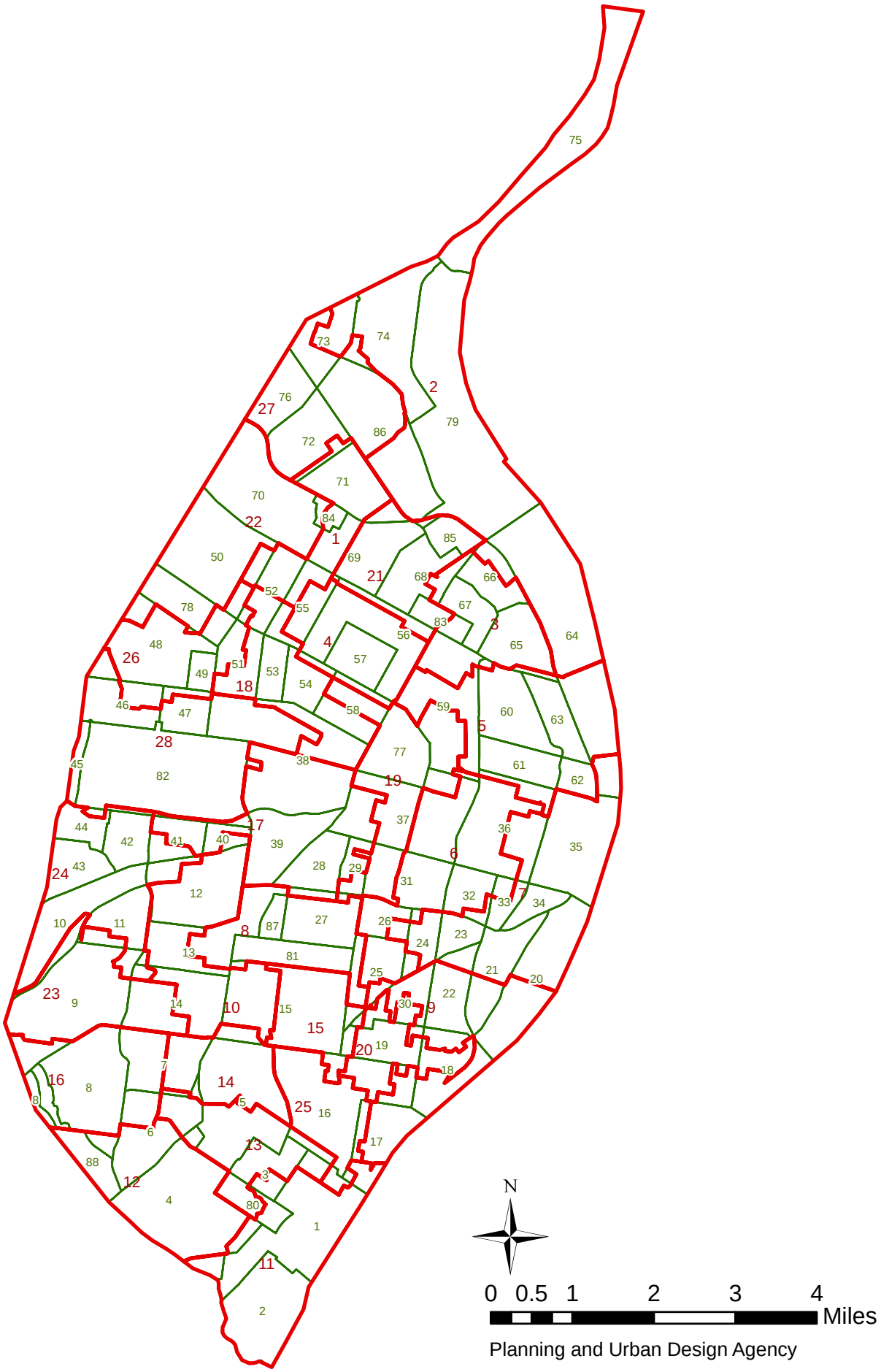

Planning and Urban Design Agency

Ward 17 2010 Census Report (PL 94-171)

Demographics (Total)			
Population:	12,060		
White alone:	5,628	Black or African American alone:	4,921
American Indian and Alaska Native alone:	20	Asian alone:	1,148
Native Hawaiian and Other Pacific Islander alone:	5	Other:	83
Two or More Races:	255		
Hispanic or Latino (Total)			
Population:	305		
Demographics (18 Years or Older)			
Population:	10,580		
White alone:	5,368	Black or African American alone:	3,841
American Indian and Alaska Native alone:	17	Asian alone:	1,094
Native Hawaiian and Other Pacific Islander alone:	3	Other:	68
Two or More Races:	189		
Hispanic or Latino (18 Years or Older)			
Population:	261		
Housing Units			
Total	8,069		
Occupied	6,640	Vacant	1,429

Source: US Census Bureau-Redistricting PL 94-171 Release

Central West End (38) Neighborhood 2010 Census Report (PL 94-171)

Demographics (Total)			
Population:	14,471		
White alone:	8,395	Black or African American alone:	4,054
American Indian and Alaska Native alone:	28	Asian alone:	1,607
Native Hawaiian and Other Pacific Islander alone:	2	Other:	67
Two or More Races:	318		
Hispanic or Latino (Total)			
Population:	390		
Demographics (18 Years or Older)			
Population:	13,490		
White alone:	7,964	Black or African American alone:	3,630
American Indian and Alaska Native alone:	24	Asian alone:	1,545
Native Hawaiian and Other Pacific Islander alone:	2	Other:	61
Two or More Races:	264		
Hispanic or Latino (18 Years or Older)			
Population:	346		
Housing Units			
Total	10,127		
Occupied	8,707	Vacant	1,420

Source: US Census Bureau-Redistricting PL 94-171 Release

Cheltenham (41) Neighborhood 2010 Census Report (PL 94-171)

Demographics (Total)			
Population:	620		
White alone:	417	Black or African American alone:	93
American Indian and Alaska Native alone:	1	Asian alone:	66
Native Hawaiian and Other Pacific Islander alone:	0	Other:	9
Two or More Races:	34		
Hispanic or Latino (Total)			
Population:	23		
Demographics (18 Years or Older)			
Population:	539		
White alone:	381	Black or African American alone:	71
American Indian and Alaska Native alone:	1	Asian alone:	64
Native Hawaiian and Other Pacific Islander alone:	0	Other:	9
Two or More Races:	13		
Hispanic or Latino (18 Years or Older)			
Population:	21		
Housing Units			
Total	477		
Occupied	356	Vacant	121

Source: US Census Bureau-Redistricting PL 94-171 Release

Forest Park Southeast (39) Neighborhood 2010 Census Report (PL 94-171)

Demographics (Total)			
Population:	2,918		
White alone:	879	Black or African American alone:	1,876
American Indian and Alaska Native alone:	6	Asian alone:	69
Native Hawaiian and Other Pacific Islander alone:	4	Other:	27
Two or More Races:	57		
Hispanic or Latino (Total)			
Population:	61		
Demographics (18 Years or Older)			
Population:	2,317		
White alone:	790	Black or African American alone:	1,404
American Indian and Alaska Native alone:	4	Asian alone:	60
Native Hawaiian and Other Pacific Islander alone:	2	Other:	19
Two or More Races:	38		
Hispanic or Latino (18 Years or Older)			
Population:	41		
Housing Units			
Total	1,871		
Occupied	1,342	Vacant	529

Source: US Census Bureau-Redistricting PL 94-171 Release

Kings Oak (40) Neighborhood 2010 Census Report (PL 94-171)

Demographics (Total)			
Population:	180		
White alone:	99	Black or African American alone:	70
American Indian and Alaska Native alone:	0	Asian alone:	4
Native Hawaiian and Other Pacific Islander alone:	0	Other:	0
Two or More Races:	7		
Hispanic or Latino (Total)			
Population:	7		
Demographics (18 Years or Older)			
Population:	149		
White alone:	92	Black or African American alone:	52
American Indian and Alaska Native alone:	0	Asian alone:	4
Native Hawaiian and Other Pacific Islander alone:	0	Other:	0
Two or More Races:	1		
Hispanic or Latino (18 Years or Older)			
Population:	6		
Housing Units			
Total	98		
Occupied	86	Vacant	12

Source: US Census Bureau-Redistricting PL 94-171 Release

McRee Town (28) Neighborhood 2010 Census Report (PL 94-171)

Demographics (Total)			
Population:	1,037		
White alone:	211	Black or African American alone:	772
American Indian and Alaska Native alone:	2	Asian alone:	18
Native Hawaiian and Other Pacific Islander alone:	0	Other:	7
Two or More Races:	27		
Hispanic or Latino (Total)			
Population:	22		
Demographics (18 Years or Older)			
Population:	719		
White alone:	171	Black or African American alone:	517
American Indian and Alaska Native alone:	1	Asian alone:	15
Native Hawaiian and Other Pacific Islander alone:	0	Other:	3
Two or More Races:	12		
Hispanic or Latino (18 Years or Older)			
Population:	10		
Housing Units			
Total	530		
Occupied	383	Vacant	147

Source: US Census Bureau-Redistricting PL 94-171 Release

Midtown (37) Neighborhood 2010 Census Report (PL 94-171)

Demographics (Total)			
Population:	5,652		
White alone:	3,500	Black or African American alone:	1,457
American Indian and Alaska Native alone:	10	Asian alone:	519
Native Hawaiian and Other Pacific Islander alone:	3	Other:	51
Two or More Races:	112		
Hispanic or Latino (Total)			
Population:	156		
Demographics (18 Years or Older)			
Population:	5,529		
White alone:	3,488	Black or African American alone:	1,354
American Indian and Alaska Native alone:	10	Asian alone:	515
Native Hawaiian and Other Pacific Islander alone:	3	Other:	51
Two or More Races:	108		
Hispanic or Latino (18 Years or Older)			
Population:	155		
Housing Units			
Total	1,514		
Occupied	1,187	Vacant	327

Source: US Census Bureau-Redistricting PL 94-171 Release

Shaw (27) Neighborhood 2010 Census Report (PL 94-171)

Demographics (Total)			
Population:	6,811		
White alone:	3,524	Black or African American alone:	2,853
American Indian and Alaska Native alone:	15	Asian alone:	120
Native Hawaiian and Other Pacific Islander alone:	1	Other:	56
Two or More Races:	242		
Hispanic or Latino (Total)			
Population:	155		
Demographics (18 Years or Older)			
Population:	5,300		
White alone:	3,028	Black or African American alone:	1,985
American Indian and Alaska Native alone:	12	Asian alone:	104
Native Hawaiian and Other Pacific Islander alone:	1	Other:	38
Two or More Races:	132		
Hispanic or Latino (18 Years or Older)			
Population:	121		
Housing Units			
Total	3,633		
Occupied	2,939	Vacant	694

Source: US Census Bureau-Redistricting PL 94-171 Release

Tiffany (29) Neighborhood 2010 Census Report (PL 94-171)

Demographics (Total)			
Population:	1,060		
White alone:	114	Black or African American alone:	891
American Indian and Alaska Native alone:	4	Asian alone:	24
Native Hawaiian and Other Pacific Islander alone:	0	Other:	6
Two or More Races:	21		
Hispanic or Latino (Total)			
Population:	15		
Demographics (18 Years or Older)			
Population:	758		
White alone:	111	Black or African American alone:	606
American Indian and Alaska Native alone:	4	Asian alone:	20
Native Hawaiian and Other Pacific Islander alone:	0	Other:	4
Two or More Races:	13		
Hispanic or Latino (18 Years or Older)			
Population:	11		
Housing Units			
Total	531		
Occupied	449	Vacant	82

Source: US Census Bureau-Redistricting PL 94-171 Release

Ward 17 2000 Census Report (PL 94-171)

Demographics (Total)			
Population:	12,771		
White alone:	4,436	Black or African American alone:	7,466
American Indian and Alaska Native alone:	28	Asian alone:	469
Native Hawaiian and Other Pacific Islander alone:	6	Other:	66
Two or More Races:	300		
Hispanic or Latino (Total)			
Population:	232		
Demographics (18 Years or Older)			
Population:	9,948		
White alone:	4,185	Black or African American alone:	5,028
American Indian and Alaska Native alone:	26	Asian alone:	447
Native Hawaiian and Other Pacific Islander alone:	6	Other:	46
Two or More Races:	210		
Hispanic or Latino (18 Years or Older)			
Population:	178		
Housing Units			
Total	7,491		
Occupied	6,192	Vacant	1,299

Source: US Census Bureau-Redistricting PL 94-171 Release

Central West End (38) Neighborhood 2000 Census Report (PL 94-171)

Demographics (Total)			
Population:	14,144		
White alone:	7,850	Black or African American alone:	5,154
American Indian and Alaska Native alone:	23	Asian alone:	768
Native Hawaiian and Other Pacific Islander alone:	7	Other:	82
Two or More Races:	260		
Hispanic or Latino (Total)			
Population:	285		
Demographics (18 Years or Older)			
Population:	12,892		
White alone:	7,452	Black or African American alone:	4,403
American Indian and Alaska Native alone:	20	Asian alone:	729
Native Hawaiian and Other Pacific Islander alone:	7	Other:	69
Two or More Races:	212		
Hispanic or Latino (18 Years or Older)			
Population:	267		
Housing Units			
Total	9,572		
Occupied	8,488	Vacant	1,084

Source: US Census Bureau-Redistricting PL 94-171 Release

Cheltenham (41) Neighborhood 2000 Census Report (PL 94-171)

Demographics (Total)			
Population:	480		
White alone:	384	Black or African American alone:	67
American Indian and Alaska Native alone:	4	Asian alone:	10
Native Hawaiian and Other Pacific Islander alone:	0	Other:	7
Two or More Races:	8		
Hispanic or Latino (Total)			
Population:	7		
Demographics (18 Years or Older)			
Population:	390		
White alone:	321	Black or African American alone:	45
American Indian and Alaska Native alone:	3	Asian alone:	10
Native Hawaiian and Other Pacific Islander alone:	0	Other:	5
Two or More Races:	6		
Hispanic or Latino (18 Years or Older)			
Population:	5		
Housing Units			
Total	262		
Occupied	235	Vacant	27

Source: US Census Bureau-Redistricting PL 94-171 Release

Forest Park Southeast (39) Neighborhood 2000 Census Report (PL 94-171)

Demographics (Total)			
Population:	3,704		
White alone:	680	Black or African American alone:	2,852
American Indian and Alaska Native alone:	7	Asian alone:	31
Native Hawaiian and Other Pacific Islander alone:	0	Other:	6
Two or More Races:	128		
Hispanic or Latino (Total)			
Population:	33		
Demographics (18 Years or Older)			
Population:	2,460		
White alone:	582	Black or African American alone:	1,757
American Indian and Alaska Native alone:	7	Asian alone:	31
Native Hawaiian and Other Pacific Islander alone:	0	Other:	4
Two or More Races:	79		
Hispanic or Latino (18 Years or Older)			
Population:	18		
Housing Units			
Total	1,831		
Occupied	1,409	Vacant	422

Source: US Census Bureau-Redistricting PL 94-171 Release

Kings Oak (40) Neighborhood 2000 Census Report (PL 94-171)

Demographics (Total)			
Population:	243		
White alone:	106	Black or African American alone:	123
American Indian and Alaska Native alone:	3	Asian alone:	9
Native Hawaiian and Other Pacific Islander alone:	0	Other:	0
Two or More Races:	2		
Hispanic or Latino (Total)			
Population:	9		
Demographics (18 Years or Older)			
Population:	193		
White alone:	95	Black or African American alone:	85
American Indian and Alaska Native alone:	3	Asian alone:	8
Native Hawaiian and Other Pacific Islander alone:	0	Other:	0
Two or More Races:	2		
Hispanic or Latino (18 Years or Older)			
Population:	4		
Housing Units			
Total	113		
Occupied	100	Vacant	13

Source: US Census Bureau-Redistricting PL 94-171 Release

McRee Town (28) Neighborhood 2000 Census Report (PL 94-171)

Demographics (Total)			
Population:	1,818		
White alone:	124	Black or African American alone:	1,625
American Indian and Alaska Native alone:	2	Asian alone:	1
Native Hawaiian and Other Pacific Islander alone:	1	Other:	23
Two or More Races:	42		
Hispanic or Latino (Total)			
Population:	43		
Demographics (18 Years or Older)			
Population:	976		
White alone:	97	Black or African American alone:	850
American Indian and Alaska Native alone:	2	Asian alone:	1
Native Hawaiian and Other Pacific Islander alone:	1	Other:	10
Two or More Races:	15		
Hispanic or Latino (18 Years or Older)			
Population:	20		
Housing Units			
Total	824		
Occupied	539	Vacant	285

Source: US Census Bureau-Redistricting PL 94-171 Release

Midtown (37) Neighborhood 2000 Census Report (PL 94-171)

Demographics (Total)			
Population:	4,408		
White alone:	2,876	Black or African American alone:	1,203
American Indian and Alaska Native alone:	10	Asian alone:	203
Native Hawaiian and Other Pacific Islander alone:	1	Other:	44
Two or More Races:	71		
Hispanic or Latino (Total)			
Population:	136		
Demographics (18 Years or Older)			
Population:	4,222		
White alone:	2,857	Black or African American alone:	1,046
American Indian and Alaska Native alone:	10	Asian alone:	197
Native Hawaiian and Other Pacific Islander alone:	1	Other:	43
Two or More Races:	68		
Hispanic or Latino (18 Years or Older)			
Population:	133		
Housing Units			
Total	1,532		
Occupied	1,242	Vacant	290

Source: US Census Bureau-Redistricting PL 94-171 Release

Shaw (27) Neighborhood 2000 Census Report (PL 94-171)

Demographics (Total)			
Population:	8,243		
White alone:	3,136	Black or African American alone:	4,657
American Indian and Alaska Native alone:	28	Asian alone:	89
Native Hawaiian and Other Pacific Islander alone:	2	Other:	94
Two or More Races:	237		
Hispanic or Latino (Total)			
Population:	164		
Demographics (18 Years or Older)			
Population:	5,641		
White alone:	2,625	Black or African American alone:	2,729
American Indian and Alaska Native alone:	26	Asian alone:	68
Native Hawaiian and Other Pacific Islander alone:	2	Other:	59
Two or More Races:	132		
Hispanic or Latino (18 Years or Older)			
Population:	113		
Housing Units			
Total	3,802		
Occupied	3,120	Vacant	682

Source: US Census Bureau-Redistricting PL 94-171 Release

Tiffany (29) Neighborhood 2000 Census Report (PL 94-171)

Demographics (Total)			
Population:	1,340		
White alone:	164	Black or African American alone:	1,113
American Indian and Alaska Native alone:	5	Asian alone:	38
Native Hawaiian and Other Pacific Islander alone:	0	Other:	7
Two or More Races:	13		
Hispanic or Latino (Total)			
Population:	11		
Demographics (18 Years or Older)			
Population:	887		
White alone:	134	Black or African American alone:	700
American Indian and Alaska Native alone:	5	Asian alone:	31
Native Hawaiian and Other Pacific Islander alone:	0	Other:	7
Two or More Races:	10		
Hispanic or Latino (18 Years or Older)			
Population:	10		
Housing Units			
Total	571		
Occupied	501	Vacant	70

Source: US Census Bureau-Redistricting PL 94-171 Release

2010 CENSUS

Redistricting Release (PL94-171)

City of St. Louis

Ward 18

CITY OF ST. LOUIS
PLANNING & URBAN DESIGN AGENCY
FRANCIS G. SLAY, Mayor

28 February, 2011

Table of Contents

- Cover
- Citywide population map
- Citywide population comparison map (2010 vs. 2000) by 2000 Ward
- Citywide population percentage change map (2010 vs. 2000) by 2000 Ward
    - Citywide population comparison total (2010 vs. 2000)
- Corridor census results
    - North corridor population comparison total (2010 vs. 2000)
    - Central corridor population comparison total (2010 vs. 2000)
    - South corridor population comparison total (2010 vs. 2000)
- Ward
    - Ward population comparison total (2010 vs. 2000)
    - Ward under 18 population comparison total (2010 vs. 2000)
    - Ward over 18 population comparison total (2010 vs. 2000)
- Ward Map
    - Ward population/demographic comparison total (2010 vs. 2000)
- Ward/Neighborhood Map
    - Ward population/demographic 2010 report
    - Neighborhood population/demographic 2010 report
    - Ward population/demographic 2000 report
    - Neighborhood population/demographic 2000 report

About the data:

The P.L. 94-171 summaries (released by US Census Bureau, February 24, 2011) have population totals and summaries by race, Hispanic or Latino, and voting age for all appropriate geographic areas: state, counties or equivalent areas, state legislative districts, voting districts, county subdivisions, school districts, places, American Indian/Alaska Native/Native Hawaiian areas, census tracts, block groups, and blocks.

New for the 2010 Census, housing unit counts will be included as part of the 2010 Census Redistricting Data [P.L. 94-171] Summary Files. Also for 2010, states recommended including school districts as part of the geographic summary levels and a new table on housing unit occupancy status. More data will be released beginning in the summer/fall 2011.

All data aggregated from **Census blocks.**

Census blocks—smallest of census geographic areas, normally bounded by streets or other prominent physical features or by the boundaries of geographic areas. They may be as small as a typical city block that's bounded by four streets/alleys. Blocks are identified by a four-digit number, unique within census tracts for the 2010 Census. Nationally, blocks average about 100 people each.

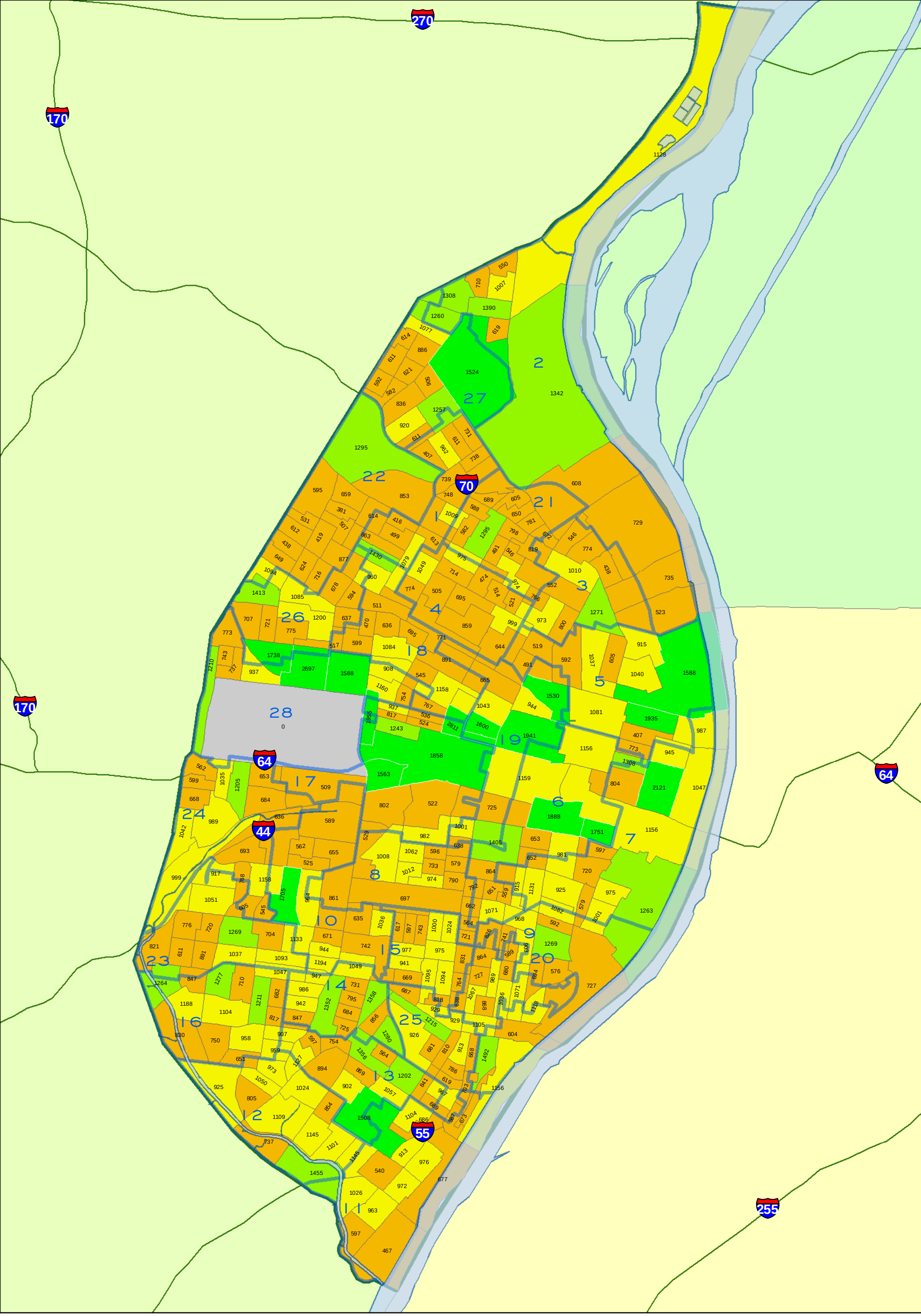

CITY OF ST. LOUIS
PLANNING & URBAN DESIGN AGENCY
FRANCIS G. SLAY, Mayor

TOTAL POPULATION
BY 2010 CENSUS BLOCK GROUP
Citywide

Note: Census 2010 Block Group boundaries are different than 2000 Block Group boundaries.

WARD BOUNDARIES
Census 2010 Block Group
= Population Count
- 0
- 1 - 900
- 901 - 1200
- 1201 - 1500
- 1501 - 2811

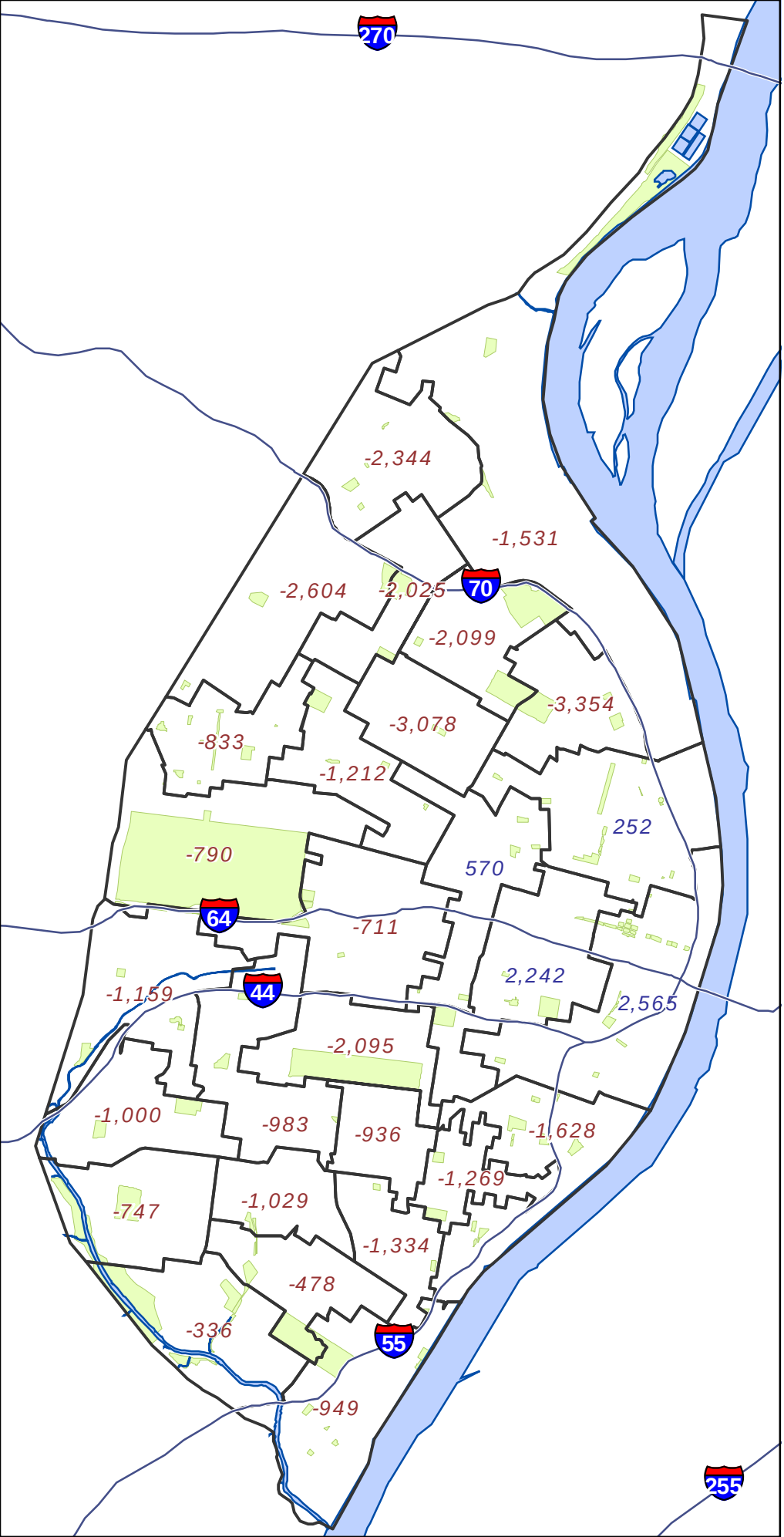

Legend

- State Highway Centerline
- + 1234 Ward with Gain
- - 1234 Ward with Loss
- Mississippi River
- City Parks

N

0 1 2
Miles

CITY OF ST. LOUIS
PLANNING & URBAN DESIGN AGENCY
FRANCIS G. SLAY, Mayor

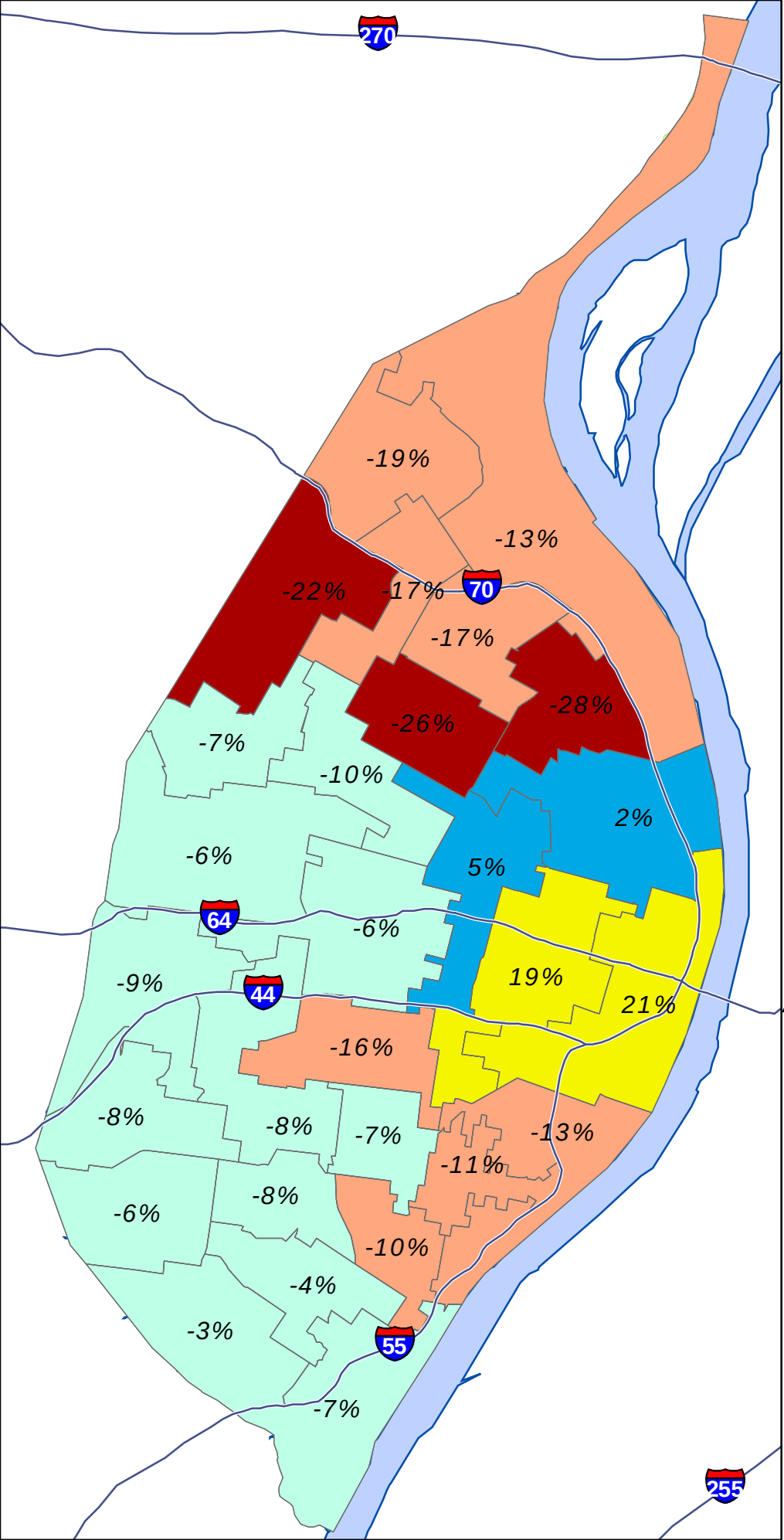

Legend

State Highway Centerline

Ward Boundary

Ward Gain/ Loss percentages

Change in Population

- more than 20% decline
- 20% decline to 10% decline
- 9.9% decline to 0% change
- 0.1% gain to 5% gain
- 5% gain and above
- Mississippi River
- City Parks

0 1 2
Miles

CITY OF ST. LOUIS
PLANNING & URBAN DESIGN AGENCY
FRANCIS G. SLAY, Mayor

2010 CENSUS

Redistricting Release (PL94-171)

City of St. Louis

City Total

CITY OF ST. LOUIS
PLANNING & URBAN DESIGN AGENCY
FRANCIS G. SLAY, Mayor

Census 2010 : North Corridor **

***** North Corridor is area north of Delmar***

Census Comparison	Census 2000	Census 2010	Population Change	Percentage Change
Population:	119,777	100,985	-18,792	-16%
White alone:	4,697	3,691	-1,006	-21%
Black or African American alone:	113,363	94,900	-18,463	-16%
Asian alone:	189	210	21	11%
Other:	215	497	282	131%
American Indian and Alaska Native alone:	219	202	-17	-8%
Native Hawaiian and Other Pacific Islander alone:	12	15	3	25%
Two or More Races:	1,082	1,470	388	36%
Hispanic or Latino (Total)				
Population:	680	1,094	414	61%
Demographics (18 Years or Older)				
Population:	82,743	73,309	-9,434	-11%
White alone:	3,897	3,289	-608	-16%
Black or African American alone:	77,726	68,373	-9,353	-12%
Asian alone:	146	183	37	25%
Other:	120	376	256	213%
American Indian and Alaska Native alone:	143	166	23	16%
Native Hawaiian and Other Pacific Islander alone:	9	10	1	11%
Two or More Races:	702	912	210	30%
Hispanic or Latino (18 Years or Older)				
Population:	439	783	344	78%
Housing Units				
Total	57,519	52,898	-4,621	-8%
Occupied	44,252	38,781	-5,471	-12%
Vacant	13,267	14,117	850	6%

Census 2010 : Central Corridor **

***** Central Corridor is South of Delmar and north of I-44/I-55***

Census Comparison	Census 2000	Census 2010	Population Change	Percentage Change
Population:	56,579	61,450	4,871	8.6%
White alone:	29,206	34,049	4,843	16.6%
Black or African American alone:	23,809	21,496	-2,313	-9.7%
Asian alone:	1,870	3,910	2,040	109.1%
Other:	385	451	66	17.1%
American Indian and Alaska Native alone:	157	149	-8	-5.1%
Native Hawaiian and Other Pacific Islander alone:	18	19	1	5.6%
Two or More Races:	1,134	1,376	242	21.3%
Hispanic or Latino (Total)				
Population:	1,101	1,706	605	55.0%
Demographics (18 Years or Older)				
Population:	46,820	54,126	7,306	15.6%
White alone:	26,537	31,791	5,254	19.8%
Black or African American alone:	17,240	17,090	-150	-0.9%
Asian alone:	1,771	3,737	1,966	111.0%
Other:	302	386	84	27.8%
American Indian and Alaska Native alone:	135	127	-8	-5.9%
Native Hawaiian and Other Pacific Islander alone:	16	17	1	6.3%
Two or More Races:	819	978	159	19.4%
Hispanic or Latino (18 Years or Older)				
Population:	926	1,429	503	54.3%
Housing Units				
Total	32,893	38,239	5,346	16.3%
Occupied	28,199	31,418	3,219	11.4%
Vacant	4,694	6,821	2,127	45.3%

Census 2010 : South Corridor **

***** South Corridor is area south of I-44 and I-55***

Census Comparison	Census 2000	Census 2010	Population Change	Percentage Change
Population:	171,833	156,859	-14,974	-8.7%
White alone:	118,763	102,527	-16,236	-13.7%
Black or African American alone:	41,094	40,764	-330	-0.8%
Asian alone:	4,832	5,171	339	7.0%
Other:	2,183	3,154	971	44.5%
American Indian and Alaska Native alone:	574	487	-87	-15.2%
Native Hawaiian and Other Pacific Islander alone:	64	40	-24	-37.5%
Two or More Races:	4,323	4,716	393	9.1%
Hispanic or Latino (Total)				
Population:	5,241	8,330	3,089	58.9%
Demographics (18 Years or Older)				
Population:	128,969	124,320	-4,649	-3.6%
White alone:	96,668	87,571	-9,097	-9.4%
Black or African American alone:	24,295	27,852	3,557	14.6%
Asian alone:	3,585	3,962	377	10.5%
Other:	1,424	2,025	601	42.2%
American Indian and Alaska Native alone:	430	395	-35	-8.1%
Native Hawaiian and Other Pacific Islander alone:	47	37	-10	-21.3%
Two or More Races:	2,520	2,478	-42	-1.7%
Hispanic or Latino (18 Years or Older)				
Population:	3,599	5,699	2,100	58.3%
Housing Units				
Total	85,942	84,865	-1,077	-1.3%
Occupied	74,625	71,858	-2,767	-3.7%
Vacant	11,317	13,007	1,690	14.9%

Ward Comparison

Total Population

Ward	Population 2000	Population 2010	Population Change	% Change
1	11,900	9,875	-2,025	-17%
2	11,882	10,351	-1,531	-13%
3	11,832	8,478	-3,354	-28%
4	12,043	8,965	-3,078	-26%
5	11,843	12,095	252	2%
6	12,017	14,259	2,242	19%
7	11,990	14,555	2,565	21%
8	12,976	10,881	-2,095	-16%
9	12,951	11,323	-1,628	-13%
10	12,967	11,984	-983	-8%
11	12,945	11,996	-949	-7%
12	12,607	12,271	-336	-3%
13	12,497	12,019	-478	-4%
14	12,991	11,962	-1,029	-8%
15	12,982	12,046	-936	-7%
16	12,999	12,252	-747	-6%
17	12,771	12,060	-711	-6%
18	12,149	10,937	-1,212	-10%
19	11,832	12,402	570	5%
20	11,931	10,662	-1,269	-11%
21	12,633	10,534	-2,099	-17%
22	11,906	9,302	-2,604	-22%
23	12,961	11,961	-1,000	-8%
24	12,903	11,744	-1,159	-9%
25	12,991	11,657	-1,334	-10%
26	11,940	11,107	-833	-7%
27	12,178	9,834	-2,344	-19%
28	12,572	11,782	-790	-6%
TOTALS	*348,189*	*319,294*	*-28,895*	*-8%*

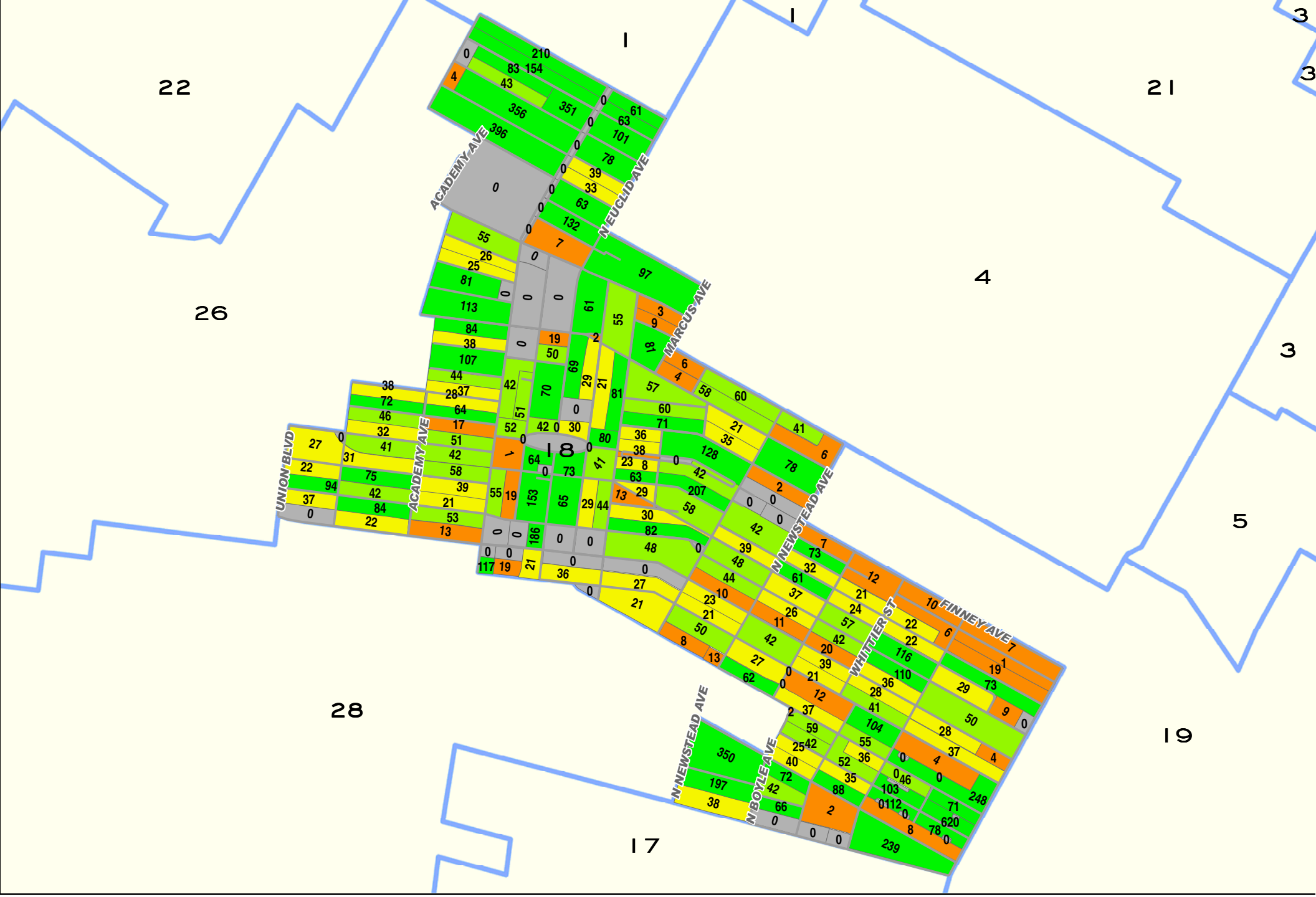

0 0.25 0.5
Miles

CITY OF ST. LOUIS
PLANNING & URBAN DESIGN AGENCY
FRANCIS G. SLAY, Mayor

TOTAL POPULATION BY 2010 CENSUS BLOCK

Ward 18

WARD BOUNDARIES 2010 CENSUS BLOCKS

- 0
- 1 - 20
- 21 - 40
- 41 - 60
- 60 +

Ward 18 2010 to 2000 Comparison Census Report (PL 94-171)			
Demographics (Total)			
	2010	2000	% Change
Population:	10,937	12,149	-9.98%
White alone:	1,281	669	91.48%
Black or African American alone:	9,099	11,277	-19.31%
American Indian and Alaska Native alone:	21	24	-12.50%
Asian alone:	320	47	580.85%
Native Hawaiian and Other Pacific Islander alone:	0	2	-100.00%
Other:	33	16	106.25%
Two or More Races:	183	114	60.53%
Hispanic or Latino (Total)			
Population:	121	91	32.97%
Demographics (18 Years or Older)			
Population:	8,620	9,119	-5.47%
White alone:	1,229	625	96.64%
Black or African American alone:	6,898	8,348	-17.37%
American Indian and Alaska Native alone:	15	16	-6.25%
Asian alone:	314	40	685.00%
Native Hawaiian and Other Pacific Islander alone:	0	2	-100.00%
Other:	27	9	200.00%
Two or More Races:	137	79	73.42%
Hispanic or Latino (18 Years or Older)			
Population:	98	67	46.27%
Housing Units			
Total	6,258	6,522	-4.05%
Occupied	4,752	5,120	-7.19%
Vacant	1,506	1,402	7.42%
Source: US Census Bureau-Redistricting PL 94-171 Release			

2001 Ward Boundaries and Neighborhoods

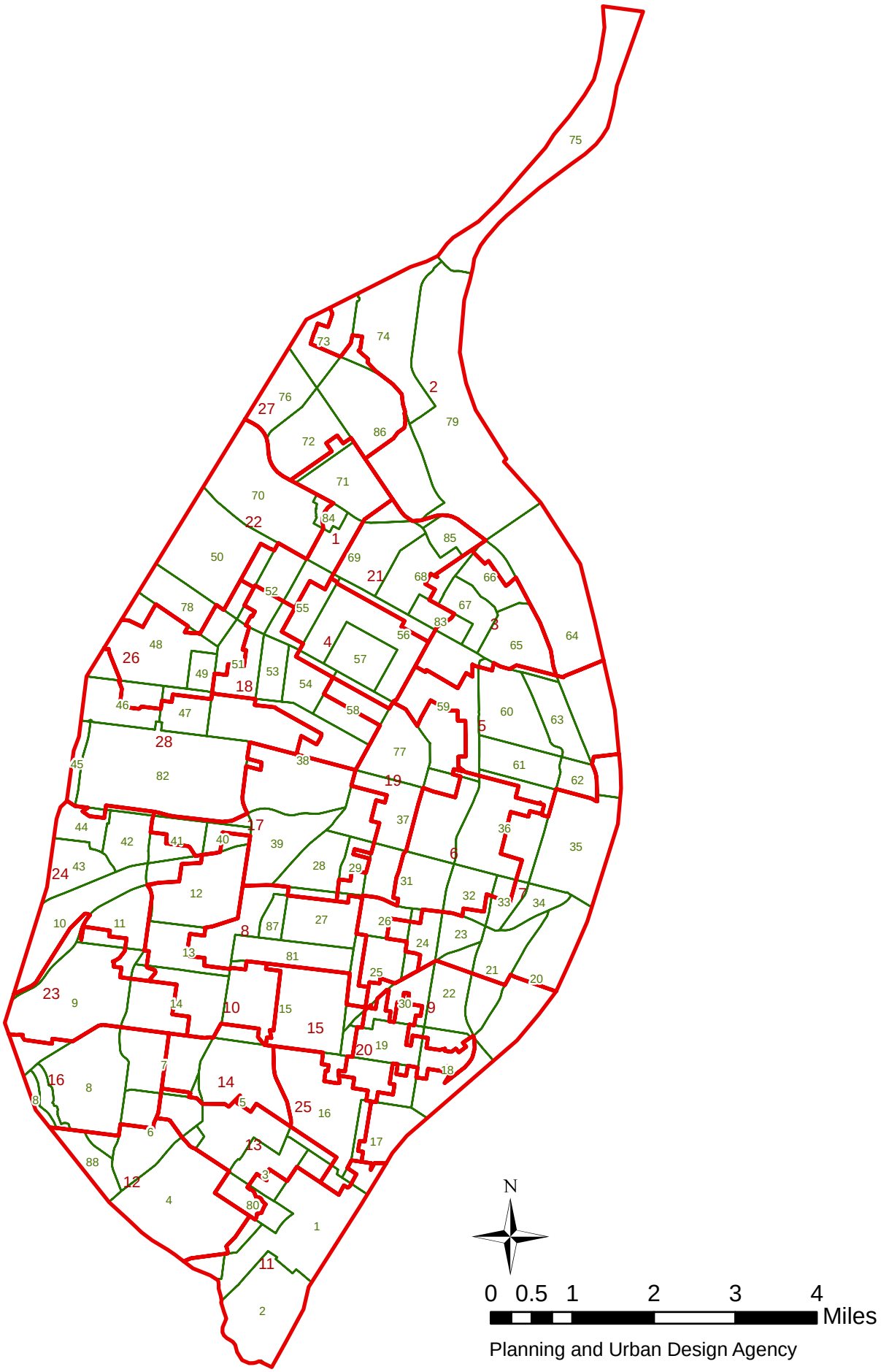

Planning and Urban Design Agency

Ward 18 2010 Census Report (PL 94-171)

Demographics (Total)			
Population:	10,937		
White alone:	1,281	Black or African American alone:	9,099
American Indian and Alaska Native alone:	21	Asian alone:	320
Native Hawaiian and Other Pacific Islander alone:	0	Other:	33
Two or More Races:	183		
Hispanic or Latino (Total)			
Population:	121		
Demographics (18 Years or Older)			
Population:	8,620		
White alone:	1,229	Black or African American alone:	6,898
American Indian and Alaska Native alone:	15	Asian alone:	314
Native Hawaiian and Other Pacific Islander alone:	0	Other:	27
Two or More Races:	137		
Hispanic or Latino (18 Years or Older)			
Population:	98		
Housing Units			
Total	6,258		
Occupied	4,752	Vacant	1,506

Source: US Census Bureau-Redistricting PL 94-171 Release

Academy (51) Neighborhood 2010 Census Report (PL 94-171)

Demographics (Total)			
Population:	2,816		
White alone:	54	Black or African American alone:	2,700
American Indian and Alaska Native alone:	6	Asian alone:	2
Native Hawaiian and Other Pacific Islander alone:	0	Other:	5
Two or More Races:	49		
Hispanic or Latino (Total)			
Population:	36		
Demographics (18 Years or Older)			
Population:	1,995		
White alone:	42	Black or African American alone:	1,909
American Indian and Alaska Native alone:	3	Asian alone:	2
Native Hawaiian and Other Pacific Islander alone:	0	Other:	5
Two or More Races:	34		
Hispanic or Latino (18 Years or Older)			
Population:	23		
Housing Units			
Total	1,401		
Occupied	951	Vacant	450

Source: US Census Bureau-Redistricting PL 94-171 Release

Central West End (38) Neighborhood 2010 Census Report (PL 94-171)

Demographics (Total)			
Population:	14,471		
White alone:	8,395	Black or African American alone:	4,054
American Indian and Alaska Native alone:	28	Asian alone:	1,607
Native Hawaiian and Other Pacific Islander alone:	2	Other:	67
Two or More Races:	318		
Hispanic or Latino (Total)			
Population:	390		
Demographics (18 Years or Older)			
Population:	13,490		
White alone:	7,964	Black or African American alone:	3,630
American Indian and Alaska Native alone:	24	Asian alone:	1,545
Native Hawaiian and Other Pacific Islander alone:	2	Other:	61
Two or More Races:	264		
Hispanic or Latino (18 Years or Older)			
Population:	346		
Housing Units			
Total	10,127		
Occupied	8,707	Vacant	1,420

Source: US Census Bureau-Redistricting PL 94-171 Release

Fountain Park (53) Neighborhood 2010 Census Report (PL 94-171)

Demographics (Total)			
Population:	1,484		
White alone:	17	Black or African American alone:	1,445
American Indian and Alaska Native alone:	1	Asian alone:	1
Native Hawaiian and Other Pacific Islander alone:	0	Other:	2
Two or More Races:	18		
Hispanic or Latino (Total)			
Population:	7		
Demographics (18 Years or Older)			
Population:	1,057		
White alone:	16	Black or African American alone:	1,023
American Indian and Alaska Native alone:	1	Asian alone:	1
Native Hawaiian and Other Pacific Islander alone:	0	Other:	2
Two or More Races:	14		
Hispanic or Latino (18 Years or Older)			
Population:	4		
Housing Units			
Total	820		
Occupied	608	Vacant	212

Source: US Census Bureau-Redistricting PL 94-171 Release

Kingsway East (55) Neighborhood 2010 Census Report (PL 94-171)

Demographics (Total)			
Population:	3,542		
White alone:	50	Black or African American alone:	3,404
American Indian and Alaska Native alone:	5	Asian alone:	5
Native Hawaiian and Other Pacific Islander alone:	0	Other:	1
Two or More Races:	77		
Hispanic or Latino (Total)			
Population:	38		
Demographics (18 Years or Older)			
Population:	2,573		
White alone:	43	Black or African American alone:	2,473
American Indian and Alaska Native alone:	5	Asian alone:	5
Native Hawaiian and Other Pacific Islander alone:	0	Other:	1
Two or More Races:	46		
Hispanic or Latino (18 Years or Older)			
Population:	26		
Housing Units			
Total	1,965		
Occupied	1,463	Vacant	502

Source: US Census Bureau-Redistricting PL 94-171 Release

Kingsway West (52) Neighborhood 2010 Census Report (PL 94-171)

Demographics (Total)			
Population:	3,441		
White alone:	118	Black or African American alone:	3,253
American Indian and Alaska Native alone:	16	Asian alone:	2
Native Hawaiian and Other Pacific Islander alone:	0	Other:	4
Two or More Races:	48		
Hispanic or Latino (Total)			
Population:	29		
Demographics (18 Years or Older)			
Population:	2,722		
White alone:	111	Black or African American alone:	2,551
American Indian and Alaska Native alone:	15	Asian alone:	2
Native Hawaiian and Other Pacific Islander alone:	0	Other:	4
Two or More Races:	39		
Hispanic or Latino (18 Years or Older)			
Population:	24		
Housing Units			
Total	1,873		
Occupied	1,289	Vacant	584

Source: US Census Bureau-Redistricting PL 94-171 Release

Lewis Place (54) Neighborhood 2010 Census Report (PL 94-171)

Demographics (Total)			
Population:	1,673		
White alone:	88	Black or African American alone:	1,542
American Indian and Alaska Native alone:	7	Asian alone:	4
Native Hawaiian and Other Pacific Islander alone:	0	Other:	12
Two or More Races:	20		
Hispanic or Latino (Total)			
Population:	14		
Demographics (18 Years or Older)			
Population:	1,175		
White alone:	86	Black or African American alone:	1,066
American Indian and Alaska Native alone:	2	Asian alone:	4
Native Hawaiian and Other Pacific Islander alone:	0	Other:	8
Two or More Races:	9		
Hispanic or Latino (18 Years or Older)			
Population:	10		
Housing Units			
Total	885		
Occupied	606	Vacant	279

Source: US Census Bureau-Redistricting PL 94-171 Release

Vandeventer (58) Neighborhood 2010 Census Report (PL 94-171)

Demographics (Total)			
Population:	1,682		
White alone:	21	Black or African American alone:	1,609
American Indian and Alaska Native alone:	4	Asian alone:	1
Native Hawaiian and Other Pacific Islander alone:	0	Other:	9
Two or More Races:	38		
Hispanic or Latino (Total)			
Population:	20		
Demographics (18 Years or Older)			
Population:	1,235		
White alone:	19	Black or African American alone:	1,177
American Indian and Alaska Native alone:	4	Asian alone:	1
Native Hawaiian and Other Pacific Islander alone:	0	Other:	7
Two or More Races:	27		
Hispanic or Latino (18 Years or Older)			
Population:	13		
Housing Units			
Total	959		
Occupied	680	Vacant	279

Source: US Census Bureau-Redistricting PL 94-171 Release

Ward 18 2000 Census Report (PL 94-171)

Demographics (Total)			
Population:	12,149		
White alone:	669	Black or African American alone:	11,277
American Indian and Alaska Native alone:	24	Asian alone:	47
Native Hawaiian and Other Pacific Islander alone:	2	Other:	16
Two or More Races:	114		
Hispanic or Latino (Total)			
Population:	91		
Demographics (18 Years or Older)			
Population:	9,119		
White alone:	625	Black or African American alone:	8,348
American Indian and Alaska Native alone:	16	Asian alone:	40
Native Hawaiian and Other Pacific Islander alone:	2	Other:	9
Two or More Races:	79		
Hispanic or Latino (18 Years or Older)			
Population:	67		
Housing Units			
Total	6,522		
Occupied	5,120	Vacant	1,402

Source: US Census Bureau-Redistricting PL 94-171 Release

Academy (51) Neighborhood 2000 Census Report (PL 94-171)

Demographics (Total)			
Population:	3,797		
White alone:	26	Black or African American alone:	3,703
American Indian and Alaska Native alone:	9	Asian alone:	1
Native Hawaiian and Other Pacific Islander alone:	0	Other:	6
Two or More Races:	52		
Hispanic or Latino (Total)			
Population:	28		
Demographics (18 Years or Older)			
Population:	2,652		
White alone:	21	Black or African American alone:	2,591
American Indian and Alaska Native alone:	5	Asian alone:	1
Native Hawaiian and Other Pacific Islander alone:	0	Other:	5
Two or More Races:	29		
Hispanic or Latino (18 Years or Older)			
Population:	17		
Housing Units			
Total	1,729		
Occupied	1,252	Vacant	477

Source: US Census Bureau-Redistricting PL 94-171 Release

Central West End (38) Neighborhood 2000 Census Report (PL 94-171)

Demographics (Total)			
Population:	14,144		
White alone:	7,850	Black or African American alone:	5,154
American Indian and Alaska Native alone:	23	Asian alone:	768
Native Hawaiian and Other Pacific Islander alone:	7	Other:	82
Two or More Races:	260		
Hispanic or Latino (Total)			
Population:	285		
Demographics (18 Years or Older)			
Population:	12,892		
White alone:	7,452	Black or African American alone:	4,403
American Indian and Alaska Native alone:	20	Asian alone:	729
Native Hawaiian and Other Pacific Islander alone:	7	Other:	69
Two or More Races:	212		
Hispanic or Latino (18 Years or Older)			
Population:	267		
Housing Units			
Total	9,572		
Occupied	8,488	Vacant	1,084

Source: US Census Bureau-Redistricting PL 94-171 Release

Fountain Park (53) Neighborhood 2000 Census Report (PL 94-171)

Demographics (Total)			
Population:	1,804		
White alone:	8	Black or African American alone:	1,785
American Indian and Alaska Native alone:	0	Asian alone:	2
Native Hawaiian and Other Pacific Islander alone:	0	Other:	1
Two or More Races:	8		
Hispanic or Latino (Total)			
Population:	20		
Demographics (18 Years or Older)			
Population:	1,226		
White alone:	5	Black or African American alone:	1,211
American Indian and Alaska Native alone:	0	Asian alone:	2
Native Hawaiian and Other Pacific Islander alone:	0	Other:	1
Two or More Races:	7		
Hispanic or Latino (18 Years or Older)			
Population:	11		
Housing Units			
Total	1,010		
Occupied	756	Vacant	254

Source: US Census Bureau-Redistricting PL 94-171 Release

Kingsway East (55) Neighborhood 2000 Census Report (PL 94-171)

Demographics (Total)			
Population:	4,322		
White alone:	16	Black or African American alone:	4,253
American Indian and Alaska Native alone:	6	Asian alone:	3
Native Hawaiian and Other Pacific Islander alone:	0	Other:	7
Two or More Races:	37		
Hispanic or Latino (Total)			
Population:	13		
Demographics (18 Years or Older)			
Population:	3,110		
White alone:	12	Black or African American alone:	3,055
American Indian and Alaska Native alone:	3	Asian alone:	3
Native Hawaiian and Other Pacific Islander alone:	0	Other:	4
Two or More Races:	33		
Hispanic or Latino (18 Years or Older)			
Population:	12		
Housing Units			
Total	2,162		
Occupied	1,739	Vacant	423

Source: US Census Bureau-Redistricting PL 94-171 Release

Kingsway West (52) Neighborhood 2000 Census Report (PL 94-171)

Demographics (Total)			
Population:	3,886		
White alone:	56	Black or African American alone:	3,787
American Indian and Alaska Native alone:	4	Asian alone:	3
Native Hawaiian and Other Pacific Islander alone:	1	Other:	3
Two or More Races:	32		
Hispanic or Latino (Total)			
Population:	12		
Demographics (18 Years or Older)			
Population:	2,973		
White alone:	50	Black or African American alone:	2,896
American Indian and Alaska Native alone:	4	Asian alone:	3
Native Hawaiian and Other Pacific Islander alone:	1	Other:	1
Two or More Races:	18		
Hispanic or Latino (18 Years or Older)			
Population:	10		
Housing Units			
Total	1,978		
Occupied	1,609	Vacant	369

Source: US Census Bureau-Redistricting PL 94-171 Release

Lewis Place (54) Neighborhood 2000 Census Report (PL 94-171)

Demographics (Total)			
Population:	2,004		
White alone:	21	Black or African American alone:	1,944
American Indian and Alaska Native alone:	5	Asian alone:	5
Native Hawaiian and Other Pacific Islander alone:	1	Other:	7
Two or More Races:	21		
Hispanic or Latino (Total)			
Population:	14		
Demographics (18 Years or Older)			
Population:	1,396		
White alone:	19	Black or African American alone:	1,357
American Indian and Alaska Native alone:	3	Asian alone:	2
Native Hawaiian and Other Pacific Islander alone:	1	Other:	4
Two or More Races:	10		
Hispanic or Latino (18 Years or Older)			
Population:	8		
Housing Units			
Total	1,045		
Occupied	757	Vacant	288

Source: US Census Bureau-Redistricting PL 94-171 Release

Vandeventer (58) Neighborhood 2000 Census Report (PL 94-171)

Demographics (Total)			
Population:	2,209		
White alone:	31	Black or African American alone:	2,146
American Indian and Alaska Native alone:	7	Asian alone:	1
Native Hawaiian and Other Pacific Islander alone:	0	Other:	1
Two or More Races:	23		
Hispanic or Latino (Total)			
Population:	3		
Demographics (18 Years or Older)			
Population:	1,574		
White alone:	23	Black or African American alone:	1,527
American Indian and Alaska Native alone:	4	Asian alone:	1
Native Hawaiian and Other Pacific Islander alone:	0	Other:	1
Two or More Races:	18		
Hispanic or Latino (18 Years or Older)			
Population:	2		
Housing Units			
Total	1,183		
Occupied	842	Vacant	341

Source: US Census Bureau-Redistricting PL 94-171 Release

2010 CENSUS

Redistricting Release (PL94-171)

City of St. Louis

Ward 19

CITY OF ST. LOUIS
PLANNING & URBAN DESIGN AGENCY
FRANCIS G. SLAY, Mayor

28 February, 2011

Table of Contents

- Cover
- Citywide population map
- Citywide population comparison map (2010 vs. 2000) by 2000 Ward
- Citywide population percentage change map (2010 vs. 2000) by 2000 Ward
    - Citywide population comparison total (2010 vs. 2000)
- Corridor census results
    - North corridor population comparison total (2010 vs. 2000)
    - Central corridor population comparison total (2010 vs. 2000)
    - South corridor population comparison total (2010 vs. 2000)
- Ward
    - Ward population comparison total (2010 vs. 2000)
    - Ward under 18 population comparison total (2010 vs. 2000)
    - Ward over 18 population comparison total (2010 vs. 2000)
- Ward Map
    - Ward population/demographic comparison total (2010 vs. 2000)
- Ward/Neighborhood Map
    - Ward population/demographic 2010 report
    - Neighborhood population/demographic 2010 report
    - Ward population/demographic 2000 report
    - Neighborhood population/demographic 2000 report

About the data:

The P.L. 94-171 summaries (released by US Census Bureau, February 24, 2011) have population totals and summaries by race, Hispanic or Latino, and voting age for all appropriate geographic areas: state, counties or equivalent areas, state legislative districts, voting districts, county subdivisions, school districts, places, American Indian/Alaska Native/Native Hawaiian areas, census tracts, block groups, and blocks.

New for the 2010 Census, housing unit counts will be included as part of the 2010 Census Redistricting Data [P.L. 94-171] Summary Files. Also for 2010, states recommended including school districts as part of the geographic summary levels and a new table on housing unit occupancy status. More data will be released beginning in the summer/fall 2011.

All data aggregated from **Census blocks.**

Census blocks—smallest of census geographic areas, normally bounded by streets or other prominent physical features or by the boundaries of geographic areas. They may be as small as a typical city block that's bounded by four streets/alleys. Blocks are identified by a four-digit number, unique within census tracts for the 2010 Census. Nationally, blocks average about 100 people each.

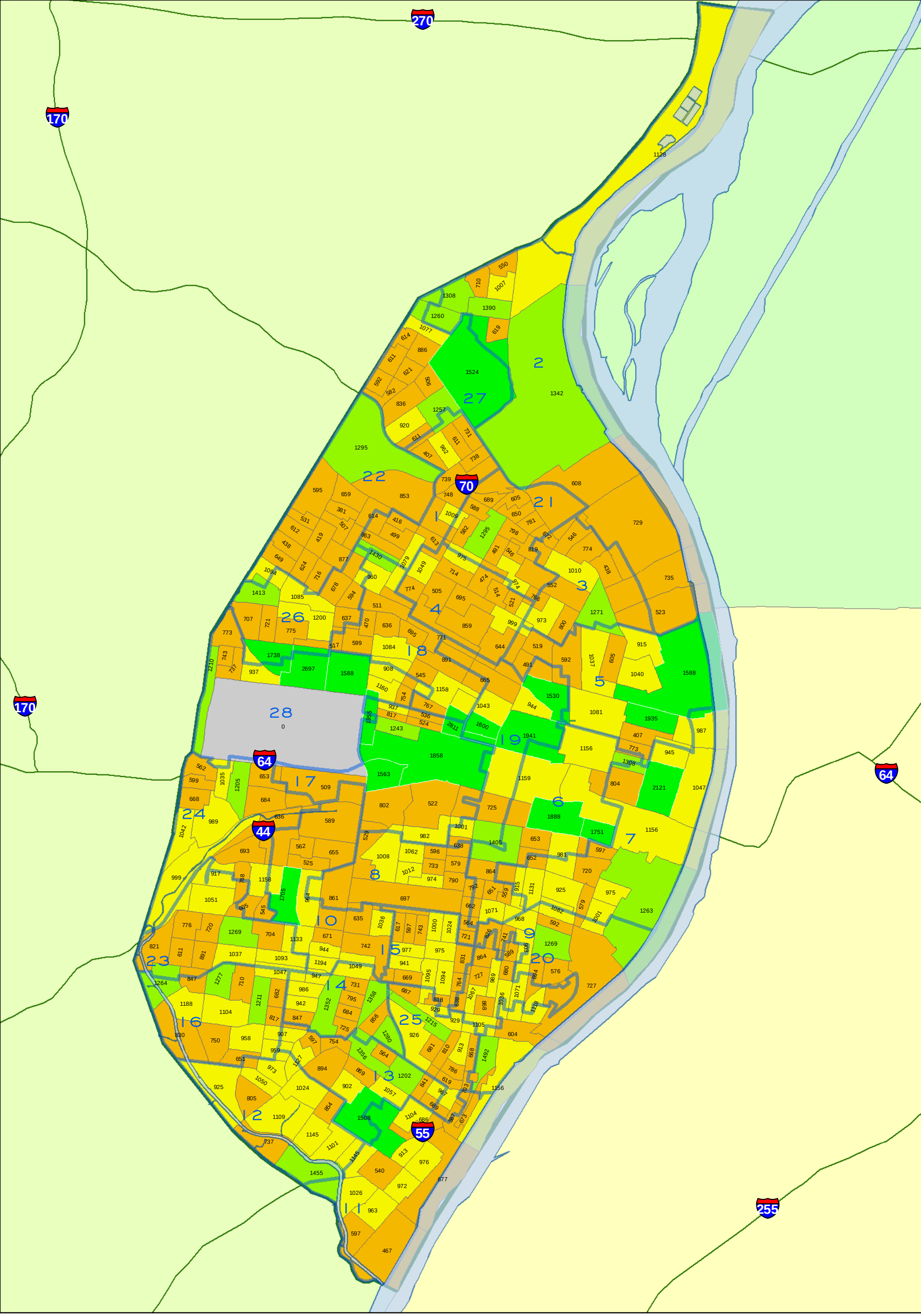

CITY OF ST. LOUIS
PLANNING & URBAN DESIGN AGENCY
FRANCIS G. SLAY, Mayor

TOTAL POPULATION
BY 2010 CENSUS BLOCK GROUP
Citywide

Note: Census 2010 Block Group boundaries are different than 2000 Block Group boundaries.

WARD BOUNDARIES
Census 2010 Block Group
= Population Count
- 0
- 1 - 900
- 901 - 1200
- 1201 - 1500
- 1501 - 2811

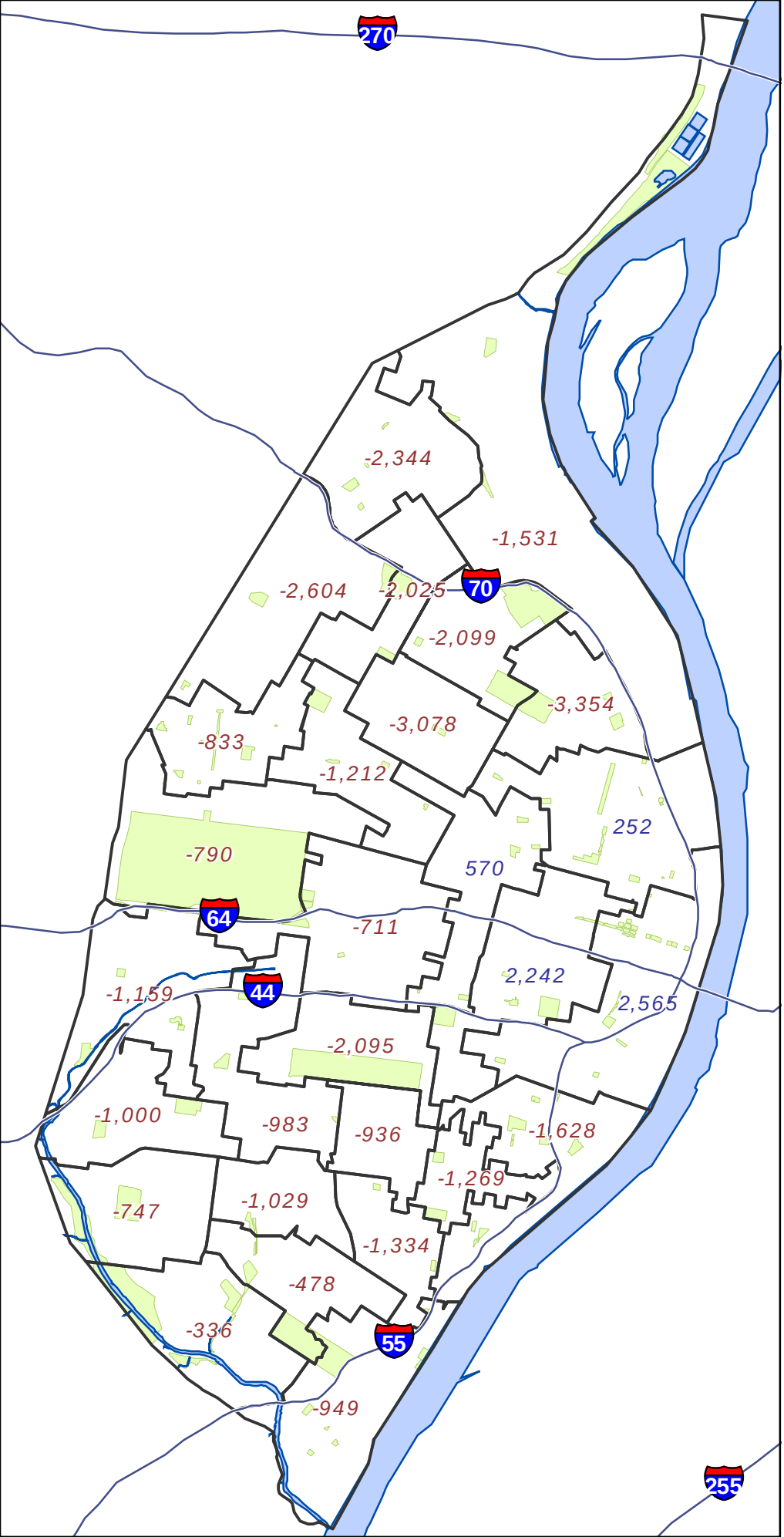

Legend

- State Highway Centerline
- + 1234 Ward with Gain
- - 1234 Ward with Loss
- Mississippi River
- City Parks

N

0 1 2
Miles

CITY OF ST. LOUIS
PLANNING & URBAN DESIGN AGENCY
FRANCIS G. SLAY, Mayor

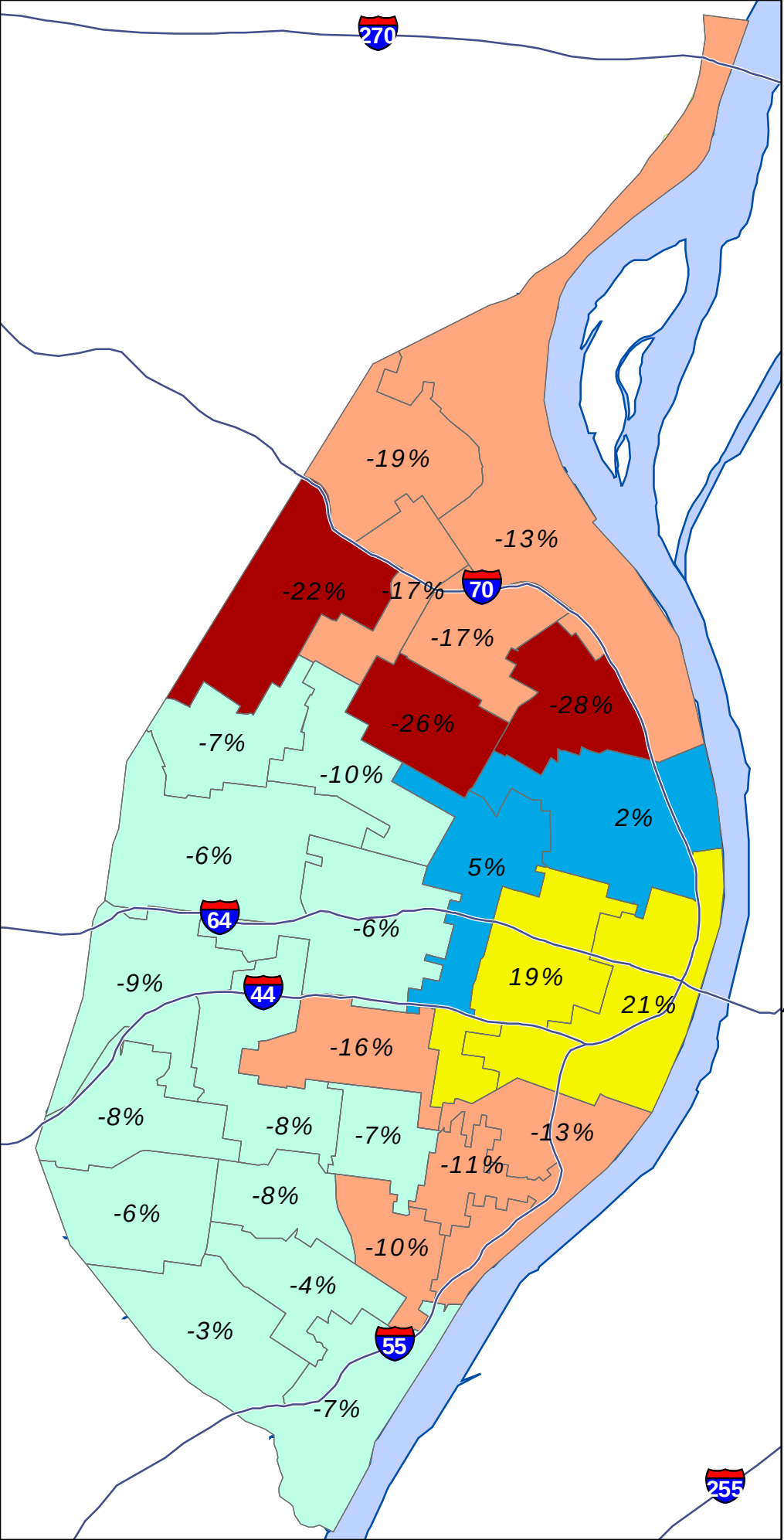

Legend

State Highway Centerline

Ward Boundary

Ward Gain/ Loss percentages

Change in Population

- more than 20% decline
- 20% decline to 10% decline
- 9.9% decline to 0% change
- 0.1% gain to 5% gain
- 5% gain and above
- Mississippi River
- City Parks

0 1 2
Miles

CITY OF ST. LOUIS
PLANNING & URBAN DESIGN AGENCY
FRANCIS G. SLAY, Mayor

2010 CENSUS

Redistricting Release (PL94-171)

City of St. Louis

City Total

CITY OF ST. LOUIS
PLANNING & URBAN DESIGN AGENCY
FRANCIS G. SLAY, Mayor

Census 2010 : North Corridor **

***** North Corridor is area north of Delmar***

Census Comparison	Census 2000	Census 2010	Population Change	Percentage Change
Population:	119,777	100,985	-18,792	-16%
White alone:	4,697	3,691	-1,006	-21%
Black or African American alone:	113,363	94,900	-18,463	-16%
Asian alone:	189	210	21	11%
Other:	215	497	282	131%
American Indian and Alaska Native alone:	219	202	-17	-8%
Native Hawaiian and Other Pacific Islander alone:	12	15	3	25%
Two or More Races:	1,082	1,470	388	36%
Hispanic or Latino (Total)				
Population:	680	1,094	414	61%
Demographics (18 Years or Older)				
Population:	82,743	73,309	-9,434	-11%
White alone:	3,897	3,289	-608	-16%
Black or African American alone:	77,726	68,373	-9,353	-12%
Asian alone:	146	183	37	25%
Other:	120	376	256	213%
American Indian and Alaska Native alone:	143	166	23	16%
Native Hawaiian and Other Pacific Islander alone:	9	10	1	11%
Two or More Races:	702	912	210	30%
Hispanic or Latino (18 Years or Older)				
Population:	439	783	344	78%
Housing Units				
Total	57,519	52,898	-4,621	-8%
Occupied	44,252	38,781	-5,471	-12%
Vacant	13,267	14,117	850	6%

Census 2010 : Central Corridor **

***** Central Corridor is South of Delmar and north of I-44/I-55***

Census Comparison	Census 2000	Census 2010	Population Change	Percentage Change
Population:	56,579	61,450	4,871	8.6%
White alone:	29,206	34,049	4,843	16.6%
Black or African American alone:	23,809	21,496	-2,313	-9.7%
Asian alone:	1,870	3,910	2,040	109.1%
Other:	385	451	66	17.1%
American Indian and Alaska Native alone:	157	149	-8	-5.1%
Native Hawaiian and Other Pacific Islander alone:	18	19	1	5.6%
Two or More Races:	1,134	1,376	242	21.3%
Hispanic or Latino (Total)				
Population:	1,101	1,706	605	55.0%
Demographics (18 Years or Older)				
Population:	46,820	54,126	7,306	15.6%
White alone:	26,537	31,791	5,254	19.8%
Black or African American alone:	17,240	17,090	-150	-0.9%
Asian alone:	1,771	3,737	1,966	111.0%
Other:	302	386	84	27.8%
American Indian and Alaska Native alone:	135	127	-8	-5.9%
Native Hawaiian and Other Pacific Islander alone:	16	17	1	6.3%
Two or More Races:	819	978	159	19.4%
Hispanic or Latino (18 Years or Older)				
Population:	926	1,429	503	54.3%
Housing Units				
Total	32,893	38,239	5,346	16.3%
Occupied	28,199	31,418	3,219	11.4%
Vacant	4,694	6,821	2,127	45.3%

Census 2010 : South Corridor **

***** South Corridor is area south of I-44 and I-55***

Census Comparison	Census 2000	Census 2010	Population Change	Percentage Change
Population:	171,833	156,859	-14,974	-8.7%
White alone:	118,763	102,527	-16,236	-13.7%
Black or African American alone:	41,094	40,764	-330	-0.8%
Asian alone:	4,832	5,171	339	7.0%
Other:	2,183	3,154	971	44.5%
American Indian and Alaska Native alone:	574	487	-87	-15.2%
Native Hawaiian and Other Pacific Islander alone:	64	40	-24	-37.5%
Two or More Races:	4,323	4,716	393	9.1%
Hispanic or Latino (Total)				
Population:	5,241	8,330	3,089	58.9%
Demographics (18 Years or Older)				
Population:	128,969	124,320	-4,649	-3.6%
White alone:	96,668	87,571	-9,097	-9.4%
Black or African American alone:	24,295	27,852	3,557	14.6%
Asian alone:	3,585	3,962	377	10.5%
Other:	1,424	2,025	601	42.2%
American Indian and Alaska Native alone:	430	395	-35	-8.1%
Native Hawaiian and Other Pacific Islander alone:	47	37	-10	-21.3%
Two or More Races:	2,520	2,478	-42	-1.7%
Hispanic or Latino (18 Years or Older)				
Population:	3,599	5,699	2,100	58.3%
Housing Units				
Total	85,942	84,865	-1,077	-1.3%
Occupied	74,625	71,858	-2,767	-3.7%
Vacant	11,317	13,007	1,690	14.9%

Ward Comparison

Total Population

Ward	Population 2000	Population 2010	Population Change	% Change
1	11,900	9,875	-2,025	-17%
2	11,882	10,351	-1,531	-13%
3	11,832	8,478	-3,354	-28%
4	12,043	8,965	-3,078	-26%
5	11,843	12,095	252	2%
6	12,017	14,259	2,242	19%
7	11,990	14,555	2,565	21%
8	12,976	10,881	-2,095	-16%
9	12,951	11,323	-1,628	-13%
10	12,967	11,984	-983	-8%
11	12,945	11,996	-949	-7%
12	12,607	12,271	-336	-3%
13	12,497	12,019	-478	-4%
14	12,991	11,962	-1,029	-8%
15	12,982	12,046	-936	-7%
16	12,999	12,252	-747	-6%
17	12,771	12,060	-711	-6%
18	12,149	10,937	-1,212	-10%
19	11,832	12,402	570	5%
20	11,931	10,662	-1,269	-11%
21	12,633	10,534	-2,099	-17%
22	11,906	9,302	-2,604	-22%
23	12,961	11,961	-1,000	-8%
24	12,903	11,744	-1,159	-9%
25	12,991	11,657	-1,334	-10%
26	11,940	11,107	-833	-7%
27	12,178	9,834	-2,344	-19%
28	12,572	11,782	-790	-6%
TOTALS	*348,189*	*319,294*	*-28,895*	*-8%*

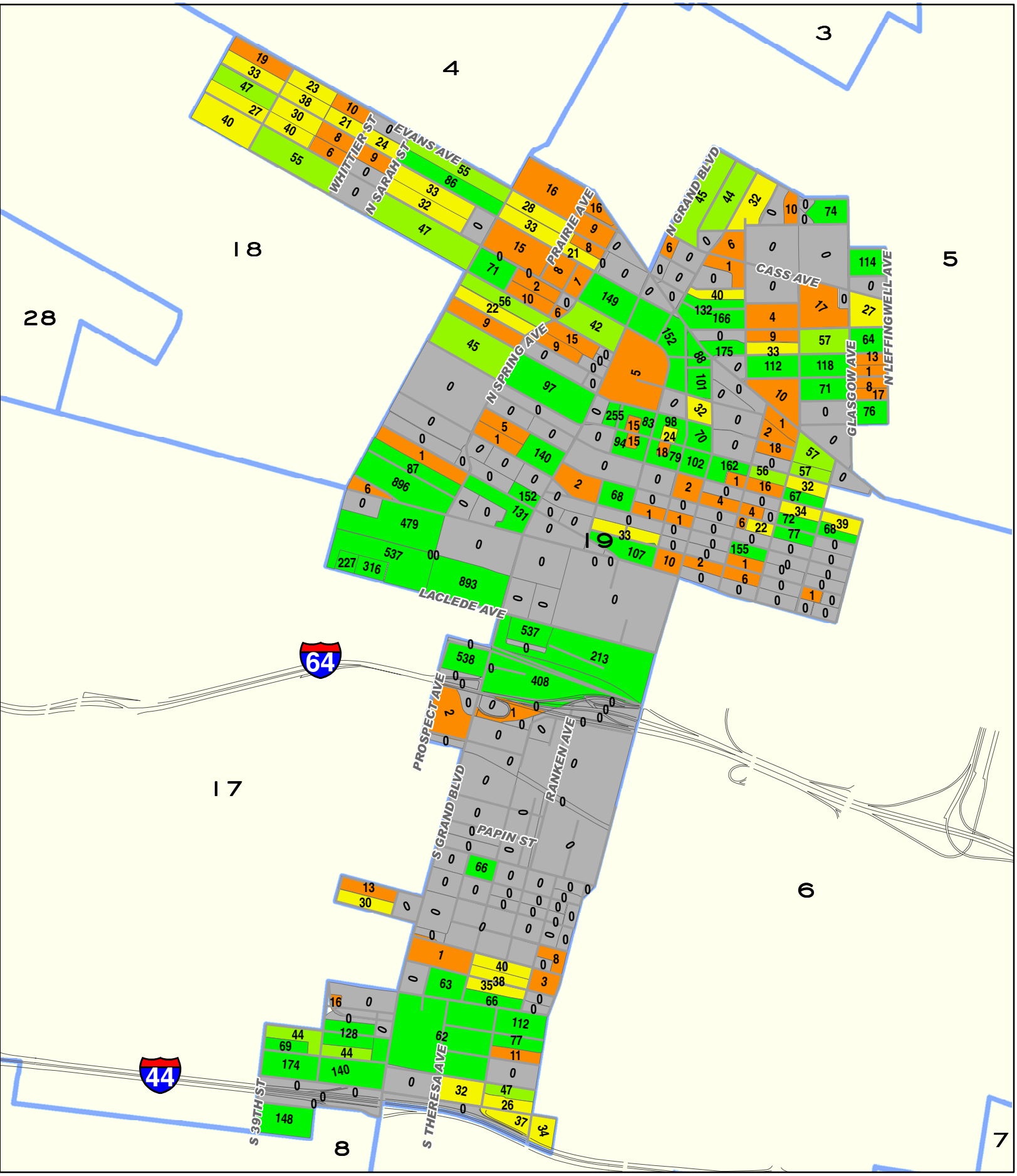

0 0.25 0.5 Miles

CITY OF ST. LOUIS
PLANNING & URBAN DESIGN AGENCY
FRANCIS G. SLAY, MAYOR

Total Population by 2010 Census Block

Ward 19

Ward Boundaries 2010 Census Blocks

- 0
- 1 - 20
- 21 - 40
- 41 - 60
- 60 +

Ward 19 2010 to 2000 Comparison Census Report (PL 94-171)			
Demographics (Total)			
	2010	2000	% Change
Population:	12,402	11,832	4.82%
White alone:	4,658	3,673	26.82%
Black or African American alone:	6,709	7,635	-12.13%
American Indian and Alaska Native alone:	19	15	26.67%
Asian alone:	736	269	173.61%
Native Hawaiian and Other Pacific Islander alone:	3	4	-25.00%
Other:	66	77	-14.29%
Two or More Races:	211	159	32.70%
Hispanic or Latino (Total)			
Population:	257	236	8.90%
Demographics (18 Years or Older)			
Population:	10,414	9,312	11.83%
White alone:	4,614	3,596	28.31%
Black or African American alone:	4,816	5,243	-8.14%
American Indian and Alaska Native alone:	19	12	58.33%
Asian alone:	728	254	186.61%
Native Hawaiian and Other Pacific Islander alone:	3	3	0.00%
Other:	61	70	-12.86%
Two or More Races:	173	134	29.10%
Hispanic or Latino (18 Years or Older)			
Population:	228	211	8.06%
Housing Units			
Total	4,823	5,202	-7.29%
Occupied	3,922	4,032	-2.73%
Vacant	901	1,170	-22.99%
Source: US Census Bureau-Redistricting PL 94-171 Release			

2001 Ward Boundaries and Neighborhoods

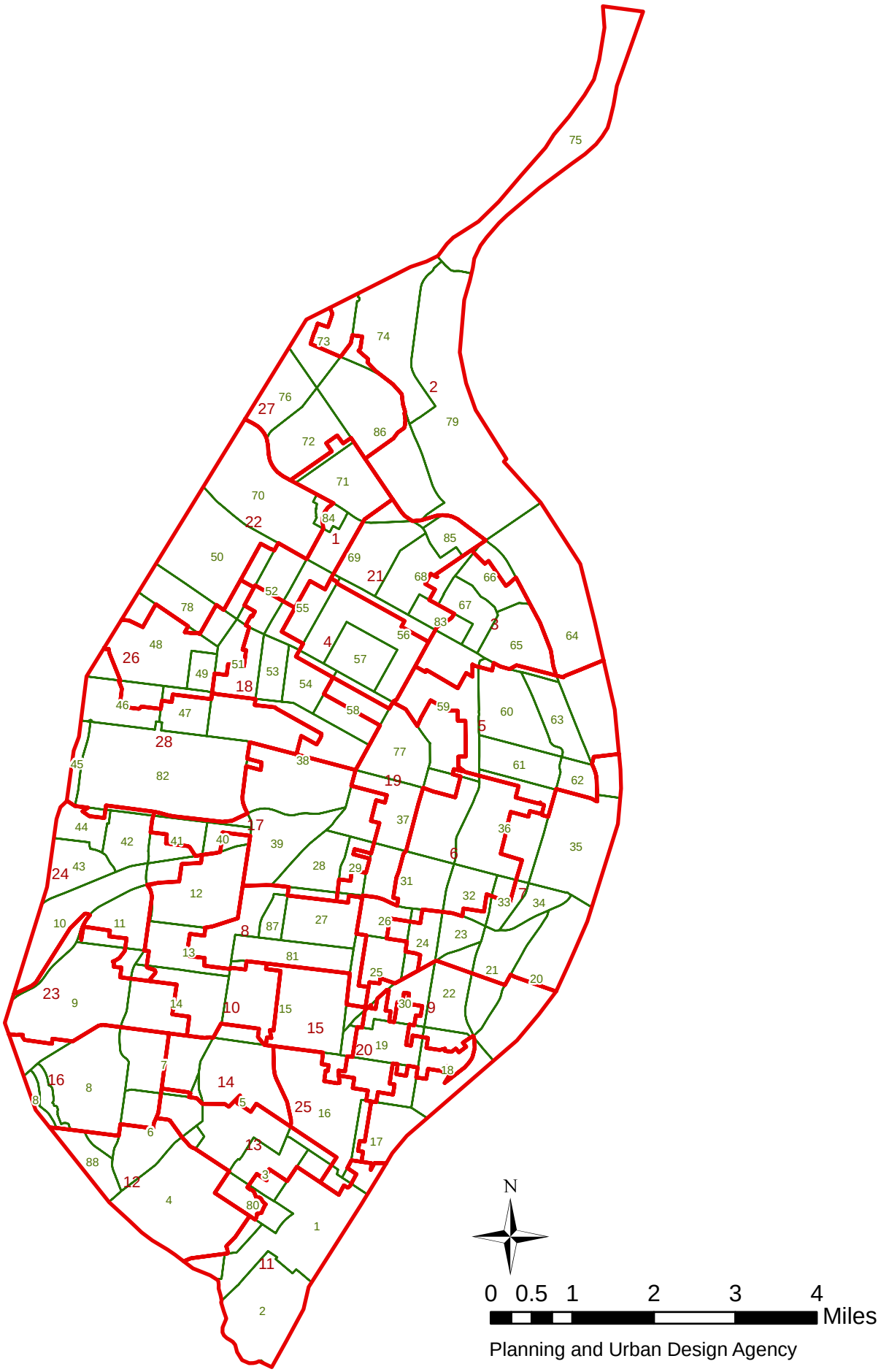

Planning and Urban Design Agency

Ward 19 2010 Census Report (PL 94-171)

Demographics (Total)			
Population:	12,402		
White alone:	4,658	Black or African American alone:	6,709
American Indian and Alaska Native alone:	19	Asian alone:	736
Native Hawaiian and Other Pacific Islander alone:	3	Other:	66
Two or More Races:	211		
Hispanic or Latino (Total)			
Population:	257		
Demographics (18 Years or Older)			
Population:	10,414		
White alone:	4,614	Black or African American alone:	4,816
American Indian and Alaska Native alone:	19	Asian alone:	728
Native Hawaiian and Other Pacific Islander alone:	3	Other:	61
Two or More Races:	173		
Hispanic or Latino (18 Years or Older)			
Population:	228		
Housing Units			
Total	4,823		
Occupied	3,922	Vacant	901

Source: US Census Bureau-Redistricting PL 94-171 Release

Covenant Blu / Grand Center (77) Neighborhood 2010 Census Report (PL 94-171)

Demographics (Total)			
Population:	3,562		
White alone:	1,248	Black or African American alone:	2,007
American Indian and Alaska Native alone:	2	Asian alone:	230
Native Hawaiian and Other Pacific Islander alone:	1	Other:	23
Two or More Races:	51		
Hispanic or Latino (Total)			
Population:	81		
Demographics (18 Years or Older)			
Population:	2,828		
White alone:	1,240	Black or African American alone:	1,297
American Indian and Alaska Native alone:	2	Asian alone:	228
Native Hawaiian and Other Pacific Islander alone:	1	Other:	20
Two or More Races:	40		
Hispanic or Latino (18 Years or Older)			
Population:	74		
Housing Units			
Total	1,663		
Occupied	1,499	Vacant	164

Source: US Census Bureau-Redistricting PL 94-171 Release

JeffVanderLou (59) Neighborhood 2010 Census Report (PL 94-171)

Demographics (Total)			
Population:	5,557		
White alone:	74	Black or African American alone:	5,399
American Indian and Alaska Native alone:	8	Asian alone:	4
Native Hawaiian and Other Pacific Islander alone:	0	Other:	8
Two or More Races:	64		
Hispanic or Latino (Total)			
Population:	32		
Demographics (18 Years or Older)			
Population:	3,954		
White alone:	65	Black or African American alone:	3,840
American Indian and Alaska Native alone:	7	Asian alone:	4
Native Hawaiian and Other Pacific Islander alone:	0	Other:	4
Two or More Races:	34		
Hispanic or Latino (18 Years or Older)			
Population:	18		
Housing Units			
Total	3,015		
Occupied	2,220	Vacant	795

Source: US Census Bureau-Redistricting PL 94-171 Release

Midtown (37) Neighborhood 2010 Census Report (PL 94-171)

Demographics (Total)			
Population:	5,652		
White alone:	3,500	Black or African American alone:	1,457
American Indian and Alaska Native alone:	10	Asian alone:	519
Native Hawaiian and Other Pacific Islander alone:	3	Other:	51
Two or More Races:	112		
Hispanic or Latino (Total)			
Population:	156		
Demographics (18 Years or Older)			
Population:	5,529		
White alone:	3,488	Black or African American alone:	1,354
American Indian and Alaska Native alone:	10	Asian alone:	515
Native Hawaiian and Other Pacific Islander alone:	3	Other:	51
Two or More Races:	108		
Hispanic or Latino (18 Years or Older)			
Population:	155		
Housing Units			
Total	1,514		
Occupied	1,187	Vacant	327

Source: US Census Bureau-Redistricting PL 94-171 Release

Shaw (27) Neighborhood 2010 Census Report (PL 94-171)

Demographics (Total)			
Population:	6,811		
White alone:	3,524	Black or African American alone:	2,853
American Indian and Alaska Native alone:	15	Asian alone:	120
Native Hawaiian and Other Pacific Islander alone:	1	Other:	56
Two or More Races:	242		
Hispanic or Latino (Total)			
Population:	155		
Demographics (18 Years or Older)			
Population:	5,300		
White alone:	3,028	Black or African American alone:	1,985
American Indian and Alaska Native alone:	12	Asian alone:	104
Native Hawaiian and Other Pacific Islander alone:	1	Other:	38
Two or More Races:	132		
Hispanic or Latino (18 Years or Older)			
Population:	121		
Housing Units			
Total	3,633		
Occupied	2,939	Vacant	694

Source: US Census Bureau-Redistricting PL 94-171 Release

The Gate District (31) Neighborhood 2010 Census Report (PL 94-171)

Demographics (Total)			
Population:	3,456		
White alone:	499	Black or African American alone:	2,842
American Indian and Alaska Native alone:	6	Asian alone:	44
Native Hawaiian and Other Pacific Islander alone:	0	Other:	15
Two or More Races:	50		
Hispanic or Latino (Total)			
Population:	39		
Demographics (18 Years or Older)			
Population:	2,613		
White alone:	464	Black or African American alone:	2,066
American Indian and Alaska Native alone:	5	Asian alone:	41
Native Hawaiian and Other Pacific Islander alone:	0	Other:	9
Two or More Races:	28		
Hispanic or Latino (18 Years or Older)			
Population:	25		
Housing Units			
Total	1,744		
Occupied	1,532	Vacant	212

Source: US Census Bureau-Redistricting PL 94-171 Release

Tiffany (29) Neighborhood 2010 Census Report (PL 94-171)

Demographics (Total)			
Population:	1,060		
White alone:	114	Black or African American alone:	891
American Indian and Alaska Native alone:	4	Asian alone:	24
Native Hawaiian and Other Pacific Islander alone:	0	Other:	6
Two or More Races:	21		
Hispanic or Latino (Total)			
Population:	15		
Demographics (18 Years or Older)			
Population:	758		
White alone:	111	Black or African American alone:	606
American Indian and Alaska Native alone:	4	Asian alone:	20
Native Hawaiian and Other Pacific Islander alone:	0	Other:	4
Two or More Races:	13		
Hispanic or Latino (18 Years or Older)			
Population:	11		
Housing Units			
Total	531		
Occupied	449	Vacant	82

Source: US Census Bureau-Redistricting PL 94-171 Release

Vandeventer (58) Neighborhood 2010 Census Report (PL 94-171)

Demographics (Total)			
Population:	1,682		
White alone:	21	Black or African American alone:	1,609
American Indian and Alaska Native alone:	4	Asian alone:	1
Native Hawaiian and Other Pacific Islander alone:	0	Other:	9
Two or More Races:	38		
Hispanic or Latino (Total)			
Population:	20		
Demographics (18 Years or Older)			
Population:	1,235		
White alone:	19	Black or African American alone:	1,177
American Indian and Alaska Native alone:	4	Asian alone:	1
Native Hawaiian and Other Pacific Islander alone:	0	Other:	7
Two or More Races:	27		
Hispanic or Latino (18 Years or Older)			
Population:	13		
Housing Units			
Total	959		
Occupied	680	Vacant	279

Source: US Census Bureau-Redistricting PL 94-171 Release

Ward 19 2000 Census Report (PL 94-171)

Demographics (Total)			
Population:	11,832		
White alone:	3,673	Black or African American alone:	7,635
American Indian and Alaska Native alone:	15	Asian alone:	269
Native Hawaiian and Other Pacific Islander alone:	4	Other:	77
Two or More Races:	159		
Hispanic or Latino (Total)			
Population:	236		
Demographics (18 Years or Older)			
Population:	9,312		
White alone:	3,596	Black or African American alone:	5,243
American Indian and Alaska Native alone:	12	Asian alone:	254
Native Hawaiian and Other Pacific Islander alone:	3	Other:	70
Two or More Races:	134		
Hispanic or Latino (18 Years or Older)			
Population:	211		
Housing Units			
Total	5,202		
Occupied	4,032	Vacant	1,170

Source: US Census Bureau-Redistricting PL 94-171 Release

Covenant Blu / Grand Center (77) Neighborhood 2000 Census Report (PL 94-171)

Demographics (Total)			
Population:	2,758		
White alone:	522	Black or African American alone:	2,143
American Indian and Alaska Native alone:	3	Asian alone:	30
Native Hawaiian and Other Pacific Islander alone:	2	Other:	17
Two or More Races:	41		
Hispanic or Latino (Total)			
Population:	70		
Demographics (18 Years or Older)			
Population:	2,080		
White alone:	514	Black or African American alone:	1,483
American Indian and Alaska Native alone:	3	Asian alone:	29
Native Hawaiian and Other Pacific Islander alone:	2	Other:	14
Two or More Races:	35		
Hispanic or Latino (18 Years or Older)			
Population:	60		
Housing Units			
Total	1,721		
Occupied	1,252	Vacant	469

Source: US Census Bureau-Redistricting PL 94-171 Release

JeffVanderLou (59) Neighborhood 2000 Census Report (PL 94-171)

Demographics (Total)			
Population:	6,459		
White alone:	80	Black or African American alone:	6,314
American Indian and Alaska Native alone:	4	Asian alone:	5
Native Hawaiian and Other Pacific Islander alone:	0	Other:	8
Two or More Races:	48		
Hispanic or Latino (Total)			
Population:	31		
Demographics (18 Years or Older)			
Population:	4,432		
White alone:	57	Black or African American alone:	4,330
American Indian and Alaska Native alone:	4	Asian alone:	5
Native Hawaiian and Other Pacific Islander alone:	0	Other:	1
Two or More Races:	35		
Hispanic or Latino (18 Years or Older)			
Population:	21		
Housing Units			
Total	3,463		
Occupied	2,492	Vacant	971

Source: US Census Bureau-Redistricting PL 94-171 Release

Midtown (37) Neighborhood 2000 Census Report (PL 94-171)

Demographics (Total)			
Population:	4,408		
White alone:	2,876	Black or African American alone:	1,203
American Indian and Alaska Native alone:	10	Asian alone:	203
Native Hawaiian and Other Pacific Islander alone:	1	Other:	44
Two or More Races:	71		
Hispanic or Latino (Total)			
Population:	136		
Demographics (18 Years or Older)			
Population:	4,222		
White alone:	2,857	Black or African American alone:	1,046
American Indian and Alaska Native alone:	10	Asian alone:	197
Native Hawaiian and Other Pacific Islander alone:	1	Other:	43
Two or More Races:	68		
Hispanic or Latino (18 Years or Older)			
Population:	133		
Housing Units			
Total	1,532		
Occupied	1,242	Vacant	290

Source: US Census Bureau-Redistricting PL 94-171 Release

Shaw (27) Neighborhood 2000 Census Report (PL 94-171)

Demographics (Total)			
Population:	8,243		
White alone:	3,136	Black or African American alone:	4,657
American Indian and Alaska Native alone:	28	Asian alone:	89
Native Hawaiian and Other Pacific Islander alone:	2	Other:	94
Two or More Races:	237		
Hispanic or Latino (Total)			
Population:	164		
Demographics (18 Years or Older)			
Population:	5,641		
White alone:	2,625	Black or African American alone:	2,729
American Indian and Alaska Native alone:	26	Asian alone:	68
Native Hawaiian and Other Pacific Islander alone:	2	Other:	59
Two or More Races:	132		
Hispanic or Latino (18 Years or Older)			
Population:	113		
Housing Units			
Total	3,802		
Occupied	3,120	Vacant	682

Source: US Census Bureau-Redistricting PL 94-171 Release

The Gate District (31) Neighborhood 2000 Census Report (PL 94-171)

Demographics (Total)			
Population:	3,491		
White alone:	351	Black or African American alone:	3,027
American Indian and Alaska Native alone:	7	Asian alone:	18
Native Hawaiian and Other Pacific Islander alone:	1	Other:	20
Two or More Races:	67		
Hispanic or Latino (Total)			
Population:	38		
Demographics (18 Years or Older)			
Population:	2,452		
White alone:	328	Black or African American alone:	2,058
American Indian and Alaska Native alone:	5	Asian alone:	8
Native Hawaiian and Other Pacific Islander alone:	0	Other:	14
Two or More Races:	39		
Hispanic or Latino (18 Years or Older)			
Population:	28		
Housing Units			
Total	1,636		
Occupied	1,354	Vacant	282

Source: US Census Bureau-Redistricting PL 94-171 Release

Tiffany (29) Neighborhood 2000 Census Report (PL 94-171)

Demographics (Total)			
Population:	1,340		
White alone:	164	Black or African American alone:	1,113
American Indian and Alaska Native alone:	5	Asian alone:	38
Native Hawaiian and Other Pacific Islander alone:	0	Other:	7
Two or More Races:	13		
Hispanic or Latino (Total)			
Population:	11		
Demographics (18 Years or Older)			
Population:	887		
White alone:	134	Black or African American alone:	700
American Indian and Alaska Native alone:	5	Asian alone:	31
Native Hawaiian and Other Pacific Islander alone:	0	Other:	7
Two or More Races:	10		
Hispanic or Latino (18 Years or Older)			
Population:	10		
Housing Units			
Total	571		
Occupied	501	Vacant	70

Source: US Census Bureau-Redistricting PL 94-171 Release

Vandeventer (58) Neighborhood 2000 Census Report (PL 94-171)

Demographics (Total)			
Population:	2,209		
White alone:	31	Black or African American alone:	2,146
American Indian and Alaska Native alone:	7	Asian alone:	1
Native Hawaiian and Other Pacific Islander alone:	0	Other:	1
Two or More Races:	23		
Hispanic or Latino (Total)			
Population:	3		
Demographics (18 Years or Older)			
Population:	1,574		
White alone:	23	Black or African American alone:	1,527
American Indian and Alaska Native alone:	4	Asian alone:	1
Native Hawaiian and Other Pacific Islander alone:	0	Other:	1
Two or More Races:	18		
Hispanic or Latino (18 Years or Older)			
Population:	2		
Housing Units			
Total	1,183		
Occupied	842	Vacant	341

Source: US Census Bureau-Redistricting PL 94-171 Release

2010 CENSUS

Redistricting Release (PL94-171)

City of St. Louis

Ward 20

CITY OF ST. LOUIS
PLANNING & URBAN DESIGN AGENCY
FRANCIS G. SLAY, Mayor

28 February, 2011

Table of Contents

- Cover
- Citywide population map
- Citywide population comparison map (2010 vs. 2000) by 2000 Ward
- Citywide population percentage change map (2010 vs. 2000) by 2000 Ward
    - Citywide population comparison total (2010 vs. 2000)
- Corridor census results
    - North corridor population comparison total (2010 vs. 2000)
    - Central corridor population comparison total (2010 vs. 2000)
    - South corridor population comparison total (2010 vs. 2000)
- Ward
    - Ward population comparison total (2010 vs. 2000)
    - Ward under 18 population comparison total (2010 vs. 2000)
    - Ward over 18 population comparison total (2010 vs. 2000)
- Ward Map
    - Ward population/demographic comparison total (2010 vs. 2000)
- Ward/Neighborhood Map
    - Ward population/demographic 2010 report
    - Neighborhood population/demographic 2010 report
    - Ward population/demographic 2000 report
    - Neighborhood population/demographic 2000 report

About the data:

The P.L. 94-171 summaries (released by US Census Bureau, February 24, 2011) have population totals and summaries by race, Hispanic or Latino, and voting age for all appropriate geographic areas: state, counties or equivalent areas, state legislative districts, voting districts, county subdivisions, school districts, places, American Indian/Alaska Native/Native Hawaiian areas, census tracts, block groups, and blocks.

New for the 2010 Census, housing unit counts will be included as part of the 2010 Census Redistricting Data [P.L. 94-171] Summary Files. Also for 2010, states recommended including school districts as part of the geographic summary levels and a new table on housing unit occupancy status. More data will be released beginning in the summer/fall 2011.

All data aggregated from **Census blocks.**

Census blocks—smallest of census geographic areas, normally bounded by streets or other prominent physical features or by the boundaries of geographic areas. They may be as small as a typical city block that's bounded by four streets/alleys. Blocks are identified by a four-digit number, unique within census tracts for the 2010 Census. Nationally, blocks average about 100 people each.

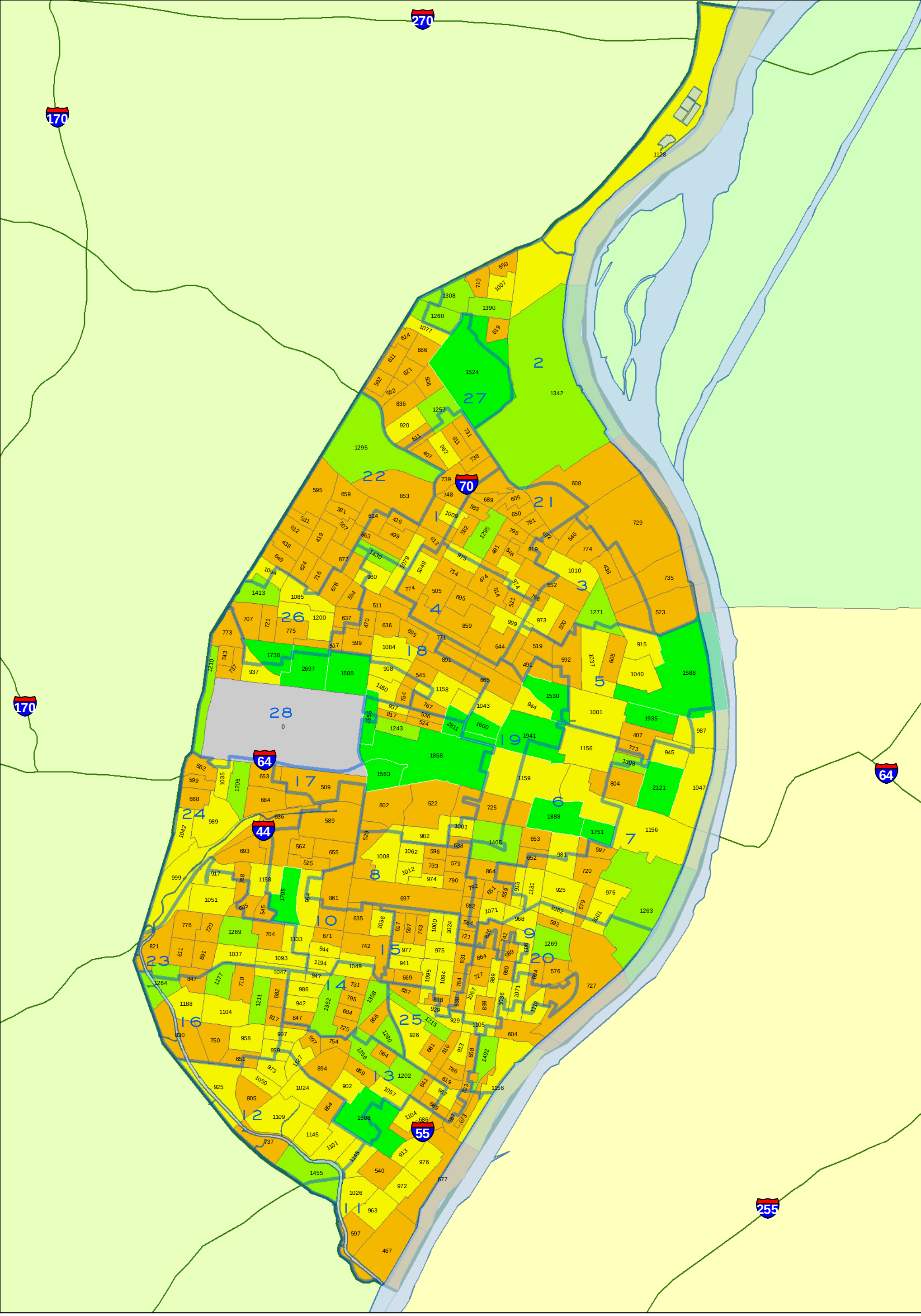

CITY OF ST. LOUIS
PLANNING & URBAN DESIGN AGENCY
FRANCIS G. SLAY, Mayor

TOTAL POPULATION
BY 2010 CENSUS BLOCK GROUP
Citywide

Note: Census 2010 Block Group boundaries are different than 2000 Block Group boundaries.

WARD BOUNDARIES
Census 2010 Block Group
= Population Count
- 0
- 1 - 900
- 901 - 1200
- 1201 - 1500
- 1501 - 2811

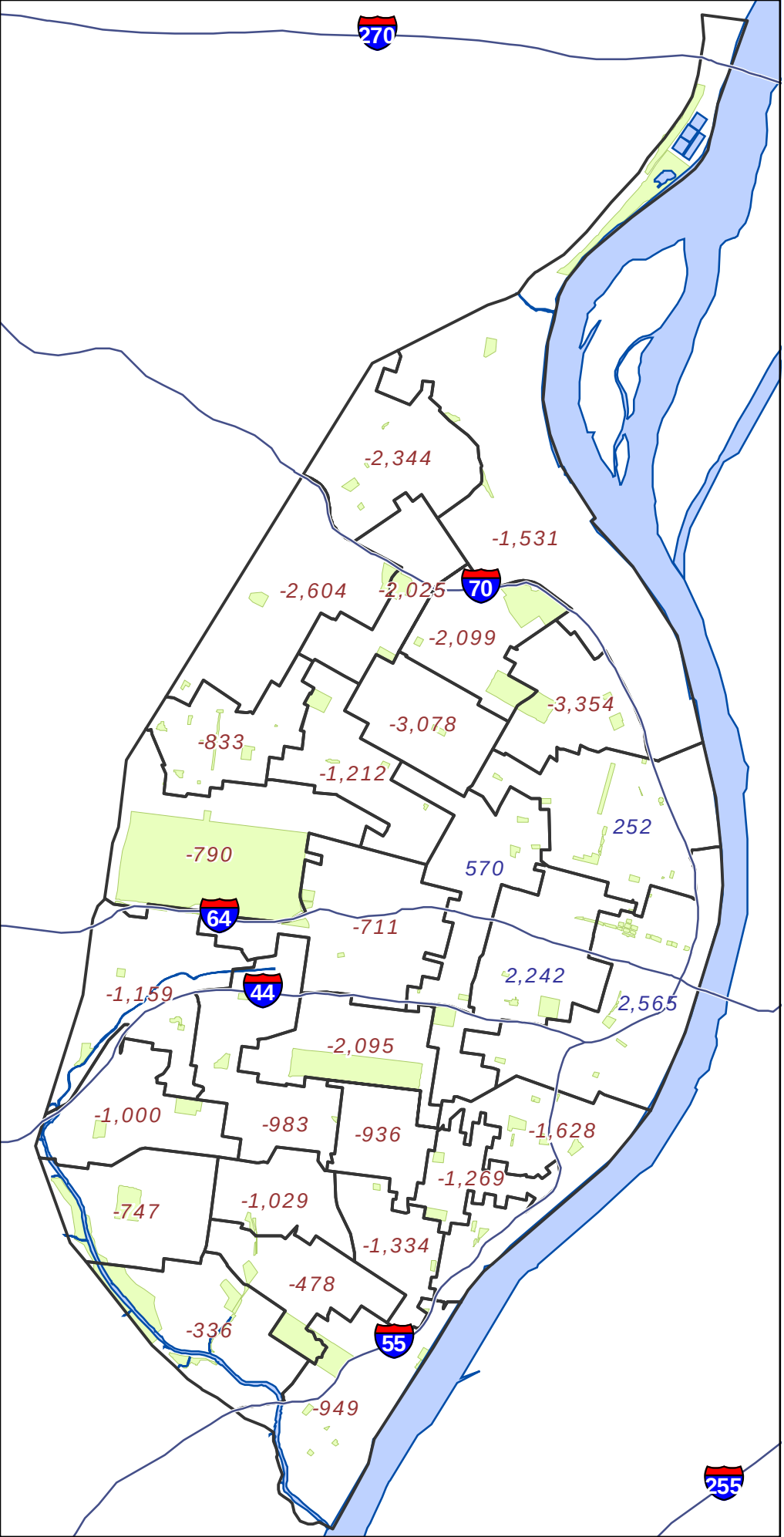

Legend

- State Highway Centerline
- + 1234 Ward with Gain
- - 1234 Ward with Loss
- Mississippi River
- City Parks

N

0 1 2
Miles

CITY OF ST. LOUIS
PLANNING & URBAN DESIGN AGENCY
FRANCIS G. SLAY, Mayor

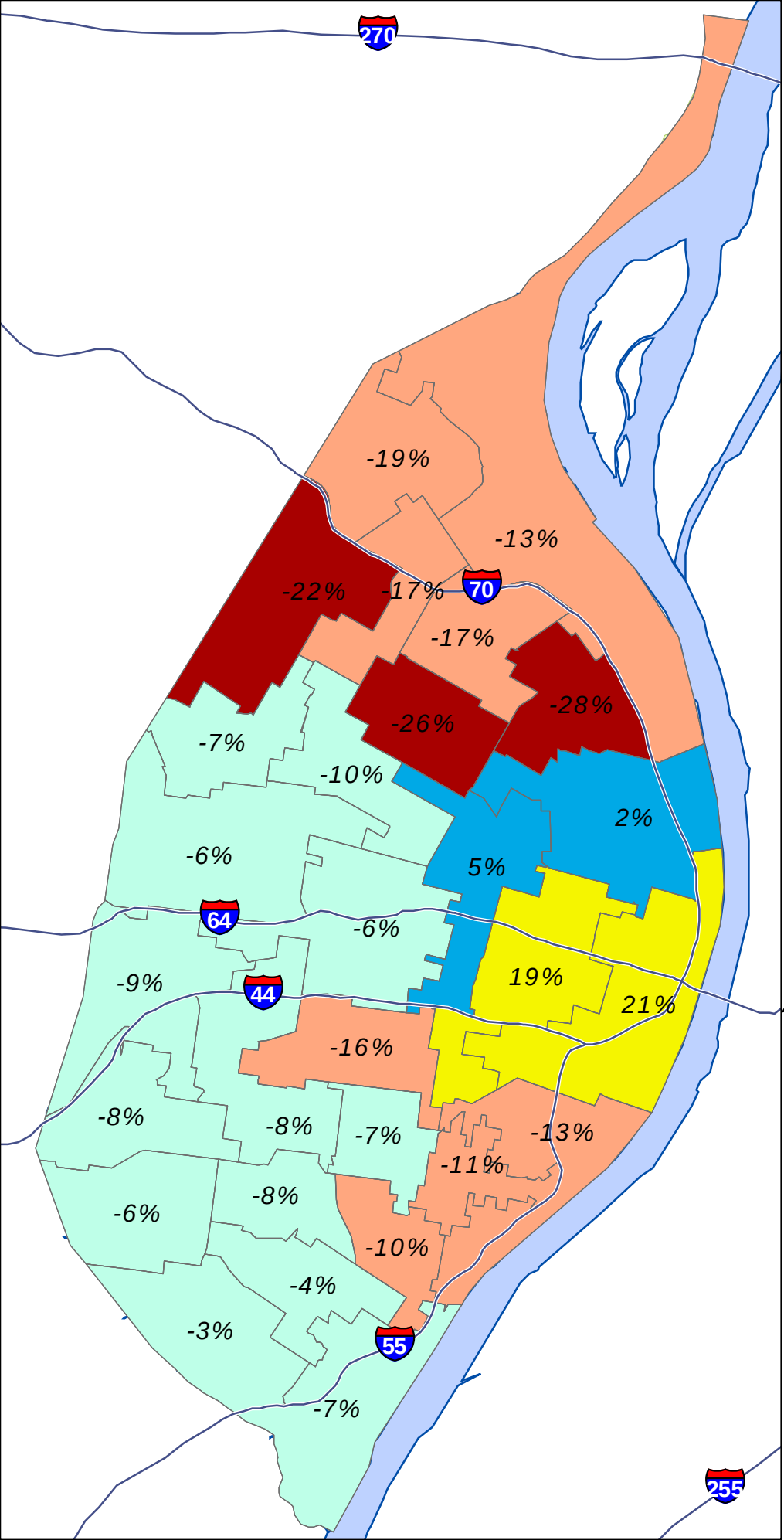

Legend

State Highway Centerline

Ward Boundary

Ward Gain/ Loss percentages

Change in Population

- more than 20% decline
- 20% decline to 10% decline
- 9.9% decline to 0% change
- 0.1% gain to 5% gain
- 5% gain and above
- Mississippi River
- City Parks

0 1 2
Miles

CITY OF ST. LOUIS
PLANNING & URBAN DESIGN AGENCY
FRANCIS G. SLAY, Mayor

2010 CENSUS

Redistricting Release (PL94-171)

City of St. Louis

City Total

CITY OF ST. LOUIS
PLANNING & URBAN DESIGN AGENCY
FRANCIS G. SLAY, Mayor

Census 2010 : North Corridor **

***** North Corridor is area north of Delmar***

Census Comparison	Census 2000	Census 2010	Population Change	Percentage Change
Population:	119,777	100,985	-18,792	-16%
White alone:	4,697	3,691	-1,006	-21%
Black or African American alone:	113,363	94,900	-18,463	-16%
Asian alone:	189	210	21	11%
Other:	215	497	282	131%
American Indian and Alaska Native alone:	219	202	-17	-8%
Native Hawaiian and Other Pacific Islander alone:	12	15	3	25%
Two or More Races:	1,082	1,470	388	36%
Hispanic or Latino (Total)				
Population:	680	1,094	414	61%
Demographics (18 Years or Older)				
Population:	82,743	73,309	-9,434	-11%
White alone:	3,897	3,289	-608	-16%
Black or African American alone:	77,726	68,373	-9,353	-12%
Asian alone:	146	183	37	25%
Other:	120	376	256	213%
American Indian and Alaska Native alone:	143	166	23	16%
Native Hawaiian and Other Pacific Islander alone:	9	10	1	11%
Two or More Races:	702	912	210	30%
Hispanic or Latino (18 Years or Older)				
Population:	439	783	344	78%
Housing Units				
Total	57,519	52,898	-4,621	-8%
Occupied	44,252	38,781	-5,471	-12%
Vacant	13,267	14,117	850	6%

Census 2010 : Central Corridor **

***** Central Corridor is South of Delmar and north of I-44/I-55***

Census Comparison	Census 2000	Census 2010	Population Change	Percentage Change
Population:	56,579	61,450	4,871	8.6%
White alone:	29,206	34,049	4,843	16.6%
Black or African American alone:	23,809	21,496	-2,313	-9.7%
Asian alone:	1,870	3,910	2,040	109.1%
Other:	385	451	66	17.1%
American Indian and Alaska Native alone:	157	149	-8	-5.1%
Native Hawaiian and Other Pacific Islander alone:	18	19	1	5.6%
Two or More Races:	1,134	1,376	242	21.3%
Hispanic or Latino (Total)				
Population:	1,101	1,706	605	55.0%
Demographics (18 Years or Older)				
Population:	46,820	54,126	7,306	15.6%
White alone:	26,537	31,791	5,254	19.8%
Black or African American alone:	17,240	17,090	-150	-0.9%
Asian alone:	1,771	3,737	1,966	111.0%
Other:	302	386	84	27.8%
American Indian and Alaska Native alone:	135	127	-8	-5.9%
Native Hawaiian and Other Pacific Islander alone:	16	17	1	6.3%
Two or More Races:	819	978	159	19.4%
Hispanic or Latino (18 Years or Older)				
Population:	926	1,429	503	54.3%
Housing Units				
Total	32,893	38,239	5,346	16.3%
Occupied	28,199	31,418	3,219	11.4%
Vacant	4,694	6,821	2,127	45.3%

Census 2010 : South Corridor **

***** South Corridor is area south of I-44 and I-55***

Census Comparison	Census 2000	Census 2010	Population Change	Percentage Change
Population:	171,833	156,859	-14,974	-8.7%
White alone:	118,763	102,527	-16,236	-13.7%
Black or African American alone:	41,094	40,764	-330	-0.8%
Asian alone:	4,832	5,171	339	7.0%
Other:	2,183	3,154	971	44.5%
American Indian and Alaska Native alone:	574	487	-87	-15.2%
Native Hawaiian and Other Pacific Islander alone:	64	40	-24	-37.5%
Two or More Races:	4,323	4,716	393	9.1%
Hispanic or Latino (Total)				
Population:	5,241	8,330	3,089	58.9%
Demographics (18 Years or Older)				
Population:	128,969	124,320	-4,649	-3.6%
White alone:	96,668	87,571	-9,097	-9.4%
Black or African American alone:	24,295	27,852	3,557	14.6%
Asian alone:	3,585	3,962	377	10.5%
Other:	1,424	2,025	601	42.2%
American Indian and Alaska Native alone:	430	395	-35	-8.1%
Native Hawaiian and Other Pacific Islander alone:	47	37	-10	-21.3%
Two or More Races:	2,520	2,478	-42	-1.7%
Hispanic or Latino (18 Years or Older)				
Population:	3,599	5,699	2,100	58.3%
Housing Units				
Total	85,942	84,865	-1,077	-1.3%
Occupied	74,625	71,858	-2,767	-3.7%
Vacant	11,317	13,007	1,690	14.9%

Ward Comparison

Total Population

Ward	Population 2000	Population 2010	Population Change	% Change
1	11,900	9,875	-2,025	-17%
2	11,882	10,351	-1,531	-13%
3	11,832	8,478	-3,354	-28%
4	12,043	8,965	-3,078	-26%
5	11,843	12,095	252	2%
6	12,017	14,259	2,242	19%
7	11,990	14,555	2,565	21%
8	12,976	10,881	-2,095	-16%
9	12,951	11,323	-1,628	-13%
10	12,967	11,984	-983	-8%
11	12,945	11,996	-949	-7%
12	12,607	12,271	-336	-3%
13	12,497	12,019	-478	-4%
14	12,991	11,962	-1,029	-8%
15	12,982	12,046	-936	-7%
16	12,999	12,252	-747	-6%
17	12,771	12,060	-711	-6%
18	12,149	10,937	-1,212	-10%
19	11,832	12,402	570	5%
20	11,931	10,662	-1,269	-11%
21	12,633	10,534	-2,099	-17%
22	11,906	9,302	-2,604	-22%
23	12,961	11,961	-1,000	-8%
24	12,903	11,744	-1,159	-9%
25	12,991	11,657	-1,334	-10%
26	11,940	11,107	-833	-7%
27	12,178	9,834	-2,344	-19%
28	12,572	11,782	-790	-6%
TOTALS	*348,189*	*319,294*	*-28,895*	*-8%*

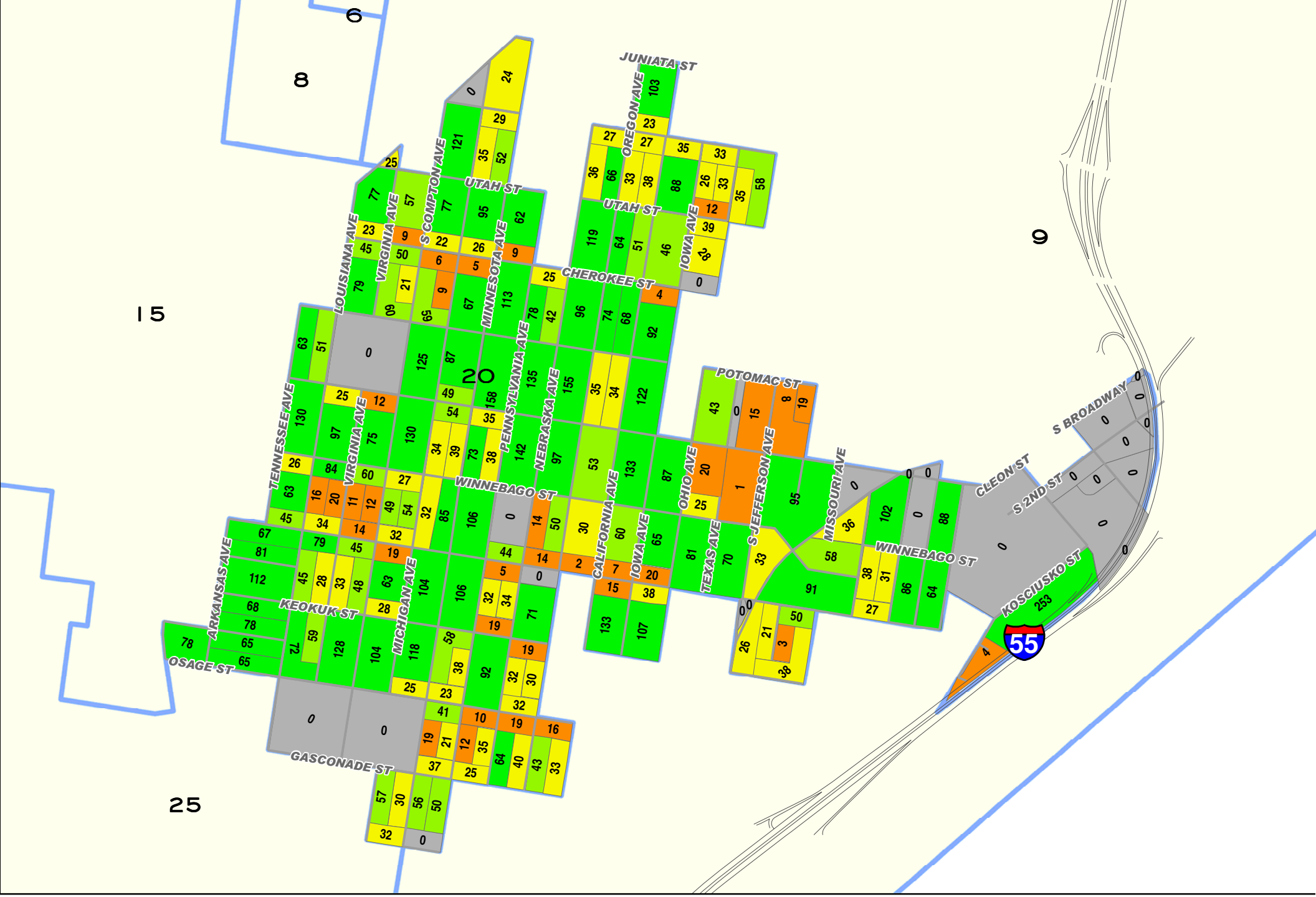

0 0.25 0.5
Miles

CITY OF ST. LOUIS
PLANNING & URBAN DESIGN AGENCY
FRANCIS G. SLAY, Mayor

Total Population by 2010 Census Block

Ward 20

Ward Boundaries 2010 Census Blocks

- 0
- 1 - 20
- 21 - 40
- 41 - 60
- 60 +

Ward 20 2010 to 2000 Comparison Census Report (PL 94-171)			
Demographics (Total)			
	2010	2000	% Change
Population:	10,662	11,931	-10.64%
White alone:	2,391	3,426	-30.21%
Black or African American alone:	7,215	7,507	-3.89%
American Indian and Alaska Native alone:	32	47	-31.91%
Asian alone:	224	391	-42.71%
Native Hawaiian and Other Pacific Islander alone:	2	2	0.00%
Other:	389	181	114.92%
Two or More Races:	409	377	8.49%
Hispanic or Latino (Total)			
Population:	885	390	126.92%
Demographics (18 Years or Older)			
Population:	7,039	7,419	-5.12%
White alone:	2,021	2,796	-27.72%
Black or African American alone:	4,402	4,011	9.75%
American Indian and Alaska Native alone:	30	37	-18.92%
Asian alone:	154	273	-43.59%
Native Hawaiian and Other Pacific Islander alone:	2	2	0.00%
Other:	245	115	113.04%
Two or More Races:	185	185	0.00%
Hispanic or Latino (18 Years or Older)			
Population:	583	261	123.37%
Housing Units			
Total	5,334	5,693	-6.31%
Occupied	3,715	4,076	-8.86%
Vacant	1,619	1,617	0.12%
Source: US Census Bureau-Redistricting PL 94-171 Release			

2001 Ward Boundaries and Neighborhoods

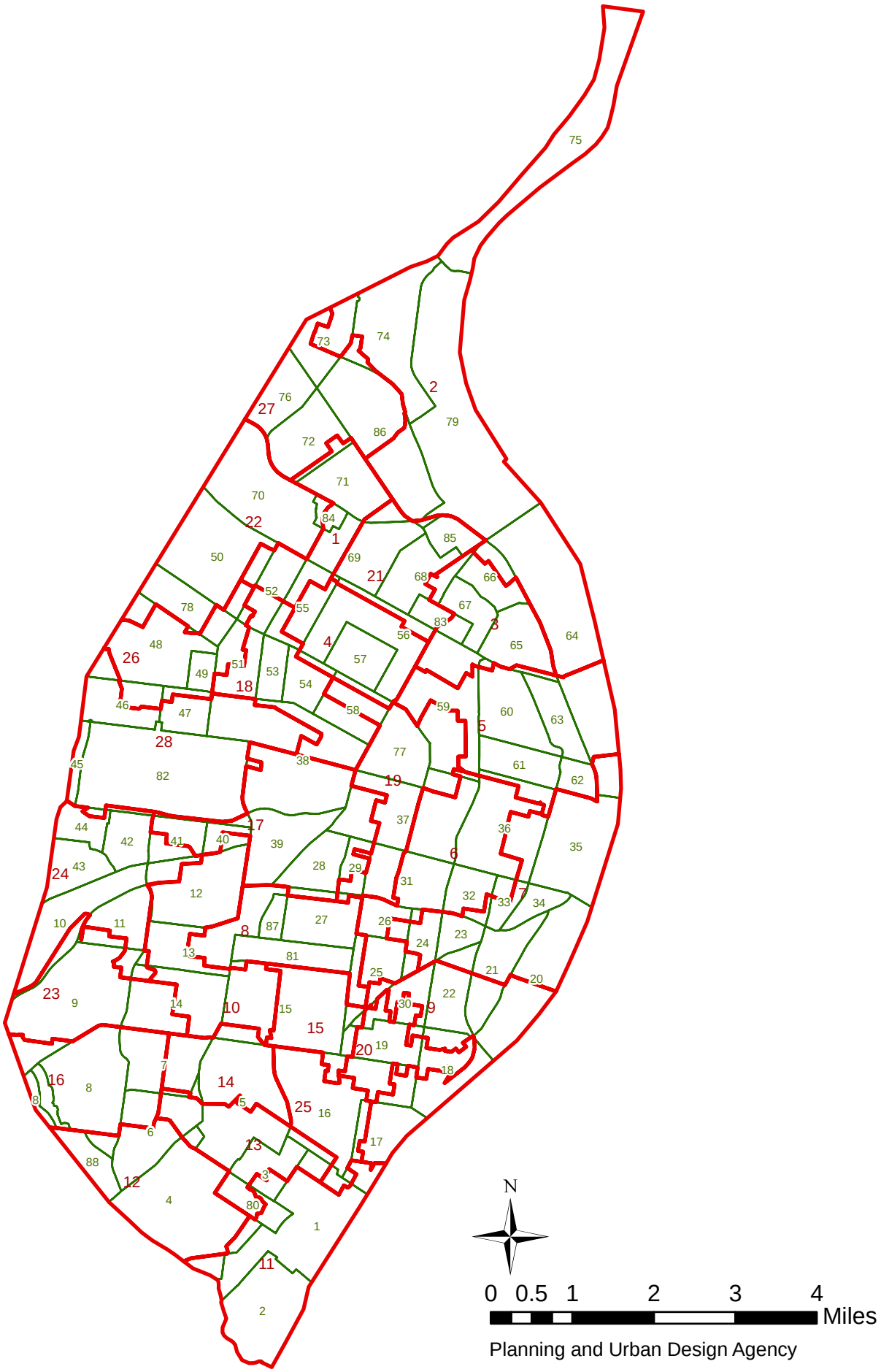

Planning and Urban Design Agency

Ward 20 2010 Census Report (PL 94-171)

Demographics (Total)			
Population:	10,662		
White alone:	2,391	Black or African American alone:	7,215
American Indian and Alaska Native alone:	32	Asian alone:	224
Native Hawaiian and Other Pacific Islander alone:	2	Other:	389
Two or More Races:	409		
Hispanic or Latino (Total)			
Population:	885		
Demographics (18 Years or Older)			
Population:	7,039		
White alone:	2,021	Black or African American alone:	4,402
American Indian and Alaska Native alone:	30	Asian alone:	154
Native Hawaiian and Other Pacific Islander alone:	2	Other:	245
Two or More Races:	185		
Hispanic or Latino (18 Years or Older)			
Population:	583		
Housing Units			
Total	5,334		
Occupied	3,715	Vacant	1,619

Source: US Census Bureau-Redistricting PL 94-171 Release

Benton Park West (30) Neighborhood 2010 Census Report (PL 94-171)

Demographics (Total)			
Population:	4,404		
White alone:	1,234	Black or African American alone:	2,626
American Indian and Alaska Native alone:	2	Asian alone:	85
Native Hawaiian and Other Pacific Islander alone:	2	Other:	228
Two or More Races:	227		
Hispanic or Latino (Total)			
Population:	464		
Demographics (18 Years or Older)			
Population:	3,020		
White alone:	1,060	Black or African American alone:	1,645
American Indian and Alaska Native alone:	2	Asian alone:	64
Native Hawaiian and Other Pacific Islander alone:	2	Other:	150
Two or More Races:	97		
Hispanic or Latino (18 Years or Older)			
Population:	299		
Housing Units			
Total	2,418		
Occupied	1,699	Vacant	719

Source: US Census Bureau-Redistricting PL 94-171 Release

Dutchtown (16) Neighborhood 2010 Census Report (PL 94-171)

Demographics (Total)			
Population:	15,770		
White alone:	5,600	Black or African American alone:	8,016
American Indian and Alaska Native alone:	53	Asian alone:	947
Native Hawaiian and Other Pacific Islander alone:	2	Other:	558
Two or More Races:	594		
Hispanic or Latino (Total)			
Population:	1,418		
Demographics (18 Years or Older)			
Population:	11,408		
White alone:	4,718	Black or African American alone:	5,301
American Indian and Alaska Native alone:	40	Asian alone:	683
Native Hawaiian and Other Pacific Islander alone:	2	Other:	345
Two or More Races:	319		
Hispanic or Latino (18 Years or Older)			
Population:	930		
Housing Units			
Total	8,039		
Occupied	6,190	Vacant	1,849

Source: US Census Bureau-Redistricting PL 94-171 Release

Gravois Park (19) Neighborhood 2010 Census Report (PL 94-171)

Demographics (Total)			
Population:	5,225		
White alone:	1,172	Black or African American alone:	3,573
American Indian and Alaska Native alone:	20	Asian alone:	89
Native Hawaiian and Other Pacific Islander alone:	0	Other:	169
Two or More Races:	202		
Hispanic or Latino (Total)			
Population:	421		
Demographics (18 Years or Older)			
Population:	3,523		
White alone:	1,016	Black or African American alone:	2,227
American Indian and Alaska Native alone:	19	Asian alone:	66
Native Hawaiian and Other Pacific Islander alone:	0	Other:	103
Two or More Races:	92		
Hispanic or Latino (18 Years or Older)			
Population:	276		
Housing Units			
Total	2,733		
Occupied	1,875	Vacant	858

Source: US Census Bureau-Redistricting PL 94-171 Release

Marine Villa (18) Neighborhood 2010 Census Report (PL 94-171)

Demographics (Total)			
Population:	2,691		
White alone:	1,014	Black or African American alone:	1,491
American Indian and Alaska Native alone:	8	Asian alone:	37
Native Hawaiian and Other Pacific Islander alone:	0	Other:	60
Two or More Races:	81		
Hispanic or Latino (Total)			
Population:	172		
Demographics (18 Years or Older)			
Population:	1,923		
White alone:	875	Black or African American alone:	928
American Indian and Alaska Native alone:	6	Asian alone:	30
Native Hawaiian and Other Pacific Islander alone:	0	Other:	44
Two or More Races:	40		
Hispanic or Latino (18 Years or Older)			
Population:	123		
Housing Units			
Total	1,434		
Occupied	1,122	Vacant	312

Source: US Census Bureau-Redistricting PL 94-171 Release

Ward 20 2000 Census Report (PL 94-171)

Demographics (Total)			
Population:	11,931		
White alone:	3,426	Black or African American alone:	7,507
American Indian and Alaska Native alone:	47	Asian alone:	391
Native Hawaiian and Other Pacific Islander alone:	2	Other:	181
Two or More Races:	377		
Hispanic or Latino (Total)			
Population:	390		
Demographics (18 Years or Older)			
Population:	7,419		
White alone:	2,796	Black or African American alone:	4,011
American Indian and Alaska Native alone:	37	Asian alone:	273
Native Hawaiian and Other Pacific Islander alone:	2	Other:	115
Two or More Races:	185		
Hispanic or Latino (18 Years or Older)			
Population:	261		
Housing Units			
Total	5,693		
Occupied	4,076	Vacant	1,617

Source: US Census Bureau-Redistricting PL 94-171 Release

Benton Park West (30) Neighborhood 2000 Census Report (PL 94-171)

Demographics (Total)			
Population:	5,428		
White alone:	1,650	Black or African American alone:	3,208
American Indian and Alaska Native alone:	15	Asian alone:	262
Native Hawaiian and Other Pacific Islander alone:	0	Other:	134
Two or More Races:	159		
Hispanic or Latino (Total)			
Population:	278		
Demographics (18 Years or Older)			
Population:	3,402		
White alone:	1,348	Black or African American alone:	1,687
American Indian and Alaska Native alone:	11	Asian alone:	197
Native Hawaiian and Other Pacific Islander alone:	0	Other:	79
Two or More Races:	80		
Hispanic or Latino (18 Years or Older)			
Population:	182		
Housing Units			
Total	2,526		
Occupied	1,854	Vacant	672

Source: US Census Bureau-Redistricting PL 94-171 Release

Dutchtown (16) Neighborhood 2000 Census Report (PL 94-171)

Demographics (Total)			
Population:	17,222		
White alone:	8,646	Black or African American alone:	6,847
American Indian and Alaska Native alone:	71	Asian alone:	788
Native Hawaiian and Other Pacific Islander alone:	3	Other:	309
Two or More Races:	558		
Hispanic or Latino (Total)			
Population:	637		
Demographics (18 Years or Older)			
Population:	11,958		
White alone:	6,932	Black or African American alone:	3,948
American Indian and Alaska Native alone:	45	Asian alone:	556
Native Hawaiian and Other Pacific Islander alone:	3	Other:	189
Two or More Races:	285		
Hispanic or Latino (18 Years or Older)			
Population:	416		
Housing Units			
Total	8,445		
Occupied	6,856	Vacant	1,589

Source: US Census Bureau-Redistricting PL 94-171 Release

Gravois Park (19) Neighborhood 2000 Census Report (PL 94-171)

Demographics (Total)			
Population:	5,826		
White alone:	1,793	Black or African American alone:	3,472
American Indian and Alaska Native alone:	24	Asian alone:	215
Native Hawaiian and Other Pacific Islander alone:	0	Other:	131
Two or More Races:	191		
Hispanic or Latino (Total)			
Population:	284		
Demographics (18 Years or Older)			
Population:	3,752		
White alone:	1,480	Black or African American alone:	1,919
American Indian and Alaska Native alone:	21	Asian alone:	150
Native Hawaiian and Other Pacific Islander alone:	0	Other:	83
Two or More Races:	99		
Hispanic or Latino (18 Years or Older)			
Population:	192		
Housing Units			
Total	2,818		
Occupied	2,024	Vacant	794

Source: US Census Bureau-Redistricting PL 94-171 Release

Marine Villa (18) Neighborhood 2000 Census Report (PL 94-171)

Demographics (Total)			
Population:	2,909		
White alone:	1,371	Black or African American alone:	1,355
American Indian and Alaska Native alone:	19	Asian alone:	48
Native Hawaiian and Other Pacific Islander alone:	2	Other:	17
Two or More Races:	97		
Hispanic or Latino (Total)			
Population:	78		
Demographics (18 Years or Older)			
Population:	1,973		
White alone:	1,163	Black or African American alone:	700
American Indian and Alaska Native alone:	14	Asian alone:	33
Native Hawaiian and Other Pacific Islander alone:	1	Other:	14
Two or More Races:	48		
Hispanic or Latino (18 Years or Older)			
Population:	46		
Housing Units			
Total	1,576		
Occupied	1,175	Vacant	401

Source: US Census Bureau-Redistricting PL 94-171 Release

2010 CENSUS

Redistricting Release (PL94-171)

City of St. Louis

Ward 21

CITY OF ST. LOUIS
PLANNING & URBAN DESIGN AGENCY
FRANCIS G. SLAY, Mayor

28 February, 2011

Table of Contents

- Cover
- Citywide population map
- Citywide population comparison map (2010 vs. 2000) by 2000 Ward
- Citywide population percentage change map (2010 vs. 2000) by 2000 Ward
    - Citywide population comparison total (2010 vs. 2000)
- Corridor census results
    - North corridor population comparison total (2010 vs. 2000)
    - Central corridor population comparison total (2010 vs. 2000)
    - South corridor population comparison total (2010 vs. 2000)
- Ward
    - Ward population comparison total (2010 vs. 2000)
    - Ward under 18 population comparison total (2010 vs. 2000)
    - Ward over 18 population comparison total (2010 vs. 2000)
- Ward Map
    - Ward population/demographic comparison total (2010 vs. 2000)
- Ward/Neighborhood Map
    - Ward population/demographic 2010 report
    - Neighborhood population/demographic 2010 report
    - Ward population/demographic 2000 report
    - Neighborhood population/demographic 2000 report

About the data:

The P.L. 94-171 summaries (released by US Census Bureau, February 24, 2011) have population totals and summaries by race, Hispanic or Latino, and voting age for all appropriate geographic areas: state, counties or equivalent areas, state legislative districts, voting districts, county subdivisions, school districts, places, American Indian/Alaska Native/Native Hawaiian areas, census tracts, block groups, and blocks.

New for the 2010 Census, housing unit counts will be included as part of the 2010 Census Redistricting Data [P.L. 94-171] Summary Files. Also for 2010, states recommended including school districts as part of the geographic summary levels and a new table on housing unit occupancy status. More data will be released beginning in the summer/fall 2011.

All data aggregated from **Census blocks.**

Census blocks—smallest of census geographic areas, normally bounded by streets or other prominent physical features or by the boundaries of geographic areas. They may be as small as a typical city block that's bounded by four streets/alleys. Blocks are identified by a four-digit number, unique within census tracts for the 2010 Census. Nationally, blocks average about 100 people each.

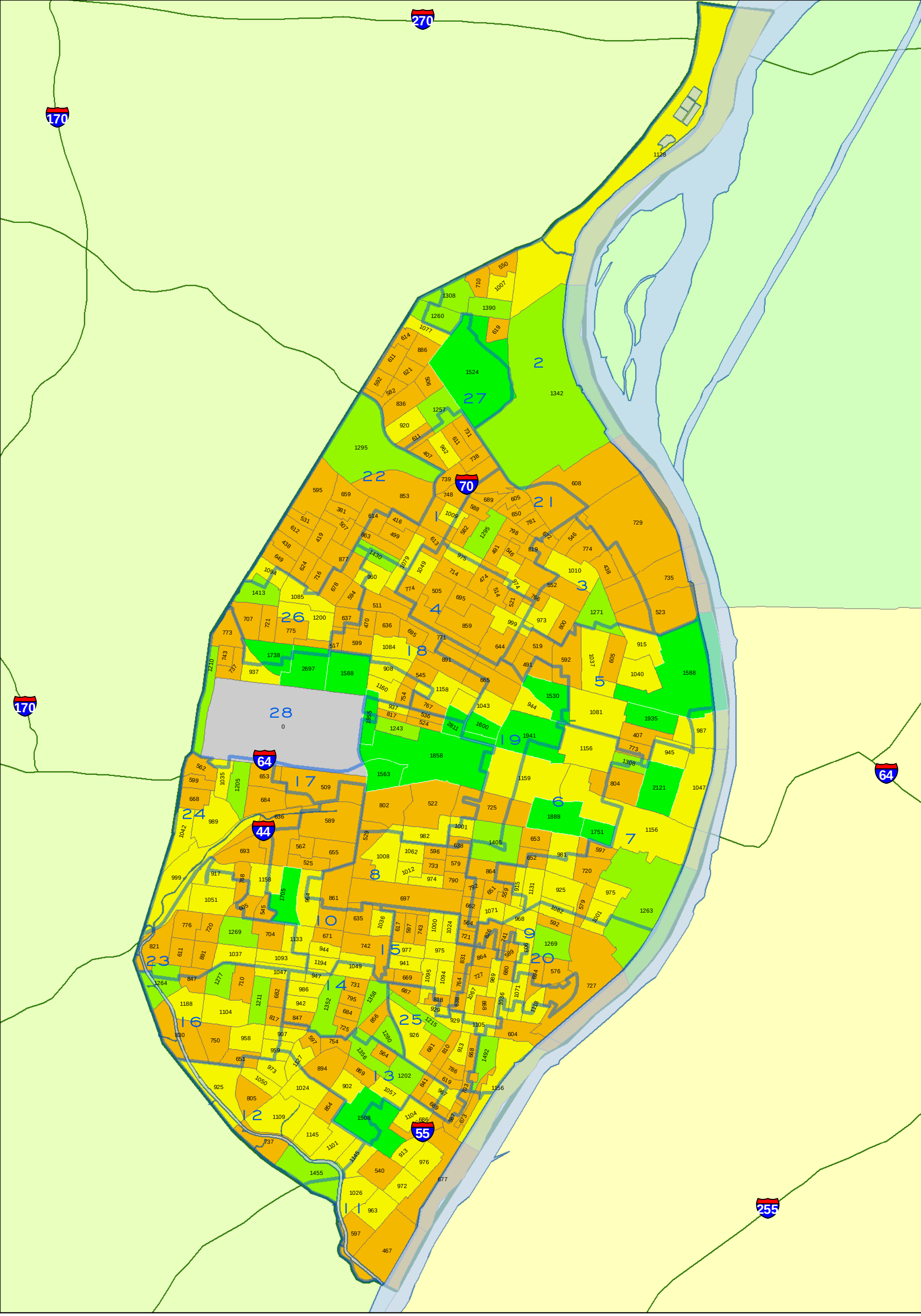

CITY OF ST. LOUIS
PLANNING & URBAN DESIGN AGENCY
FRANCIS G. SLAY, Mayor

TOTAL POPULATION
BY 2010 CENSUS BLOCK GROUP
Citywide

Note: Census 2010 Block Group boundaries are different than 2000 Block Group boundaries.

WARD BOUNDARIES
Census 2010 Block Group
= Population Count
- 0
- 1 - 900
- 901 - 1200
- 1201 - 1500
- 1501 - 2811

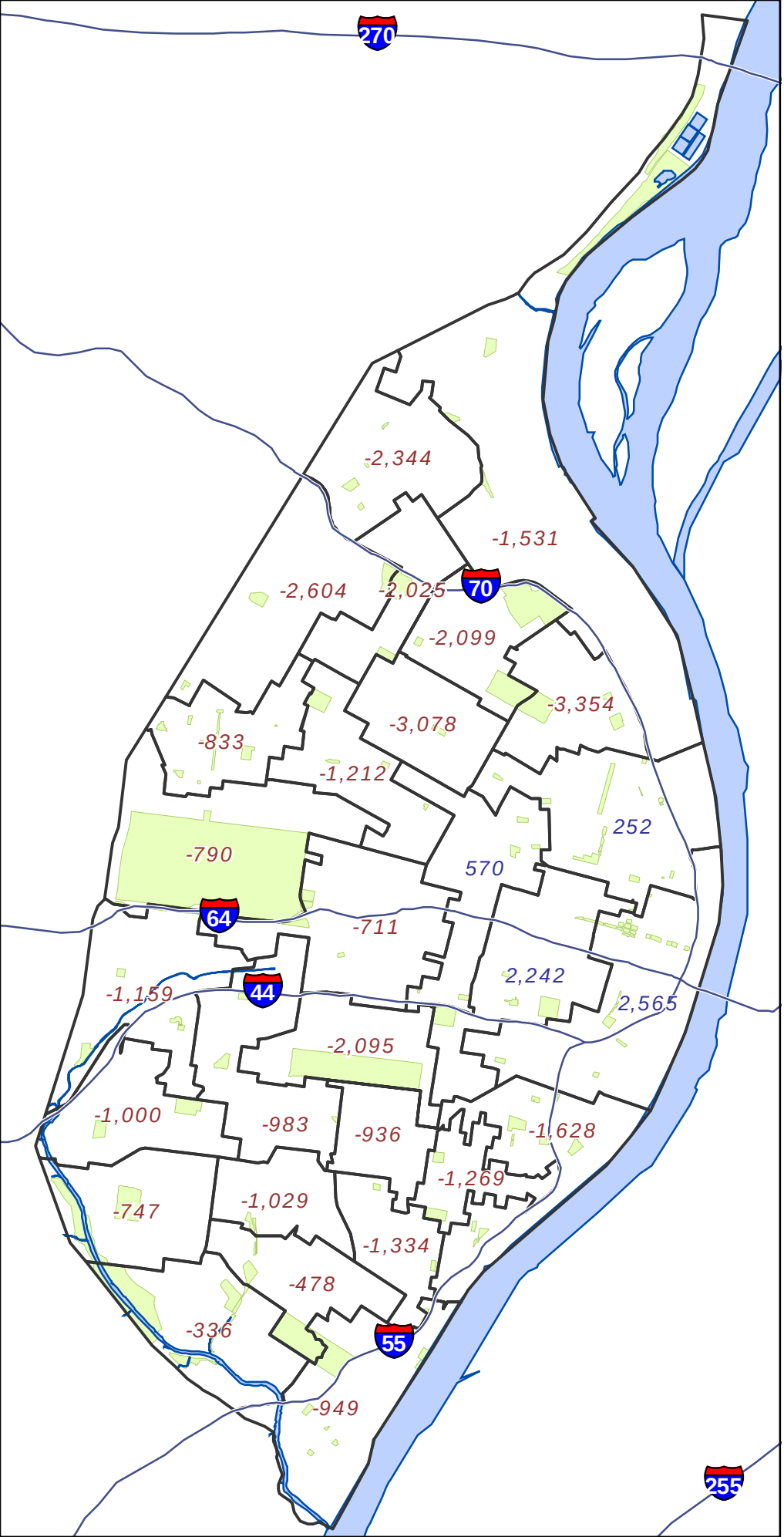

Legend

- State Highway Centerline
- + 1234 Ward with Gain
- - 1234 Ward with Loss
- Mississippi River
- City Parks

N

0 1 2
Miles

CITY OF ST. LOUIS
PLANNING & URBAN DESIGN AGENCY
FRANCIS G. SLAY, Mayor

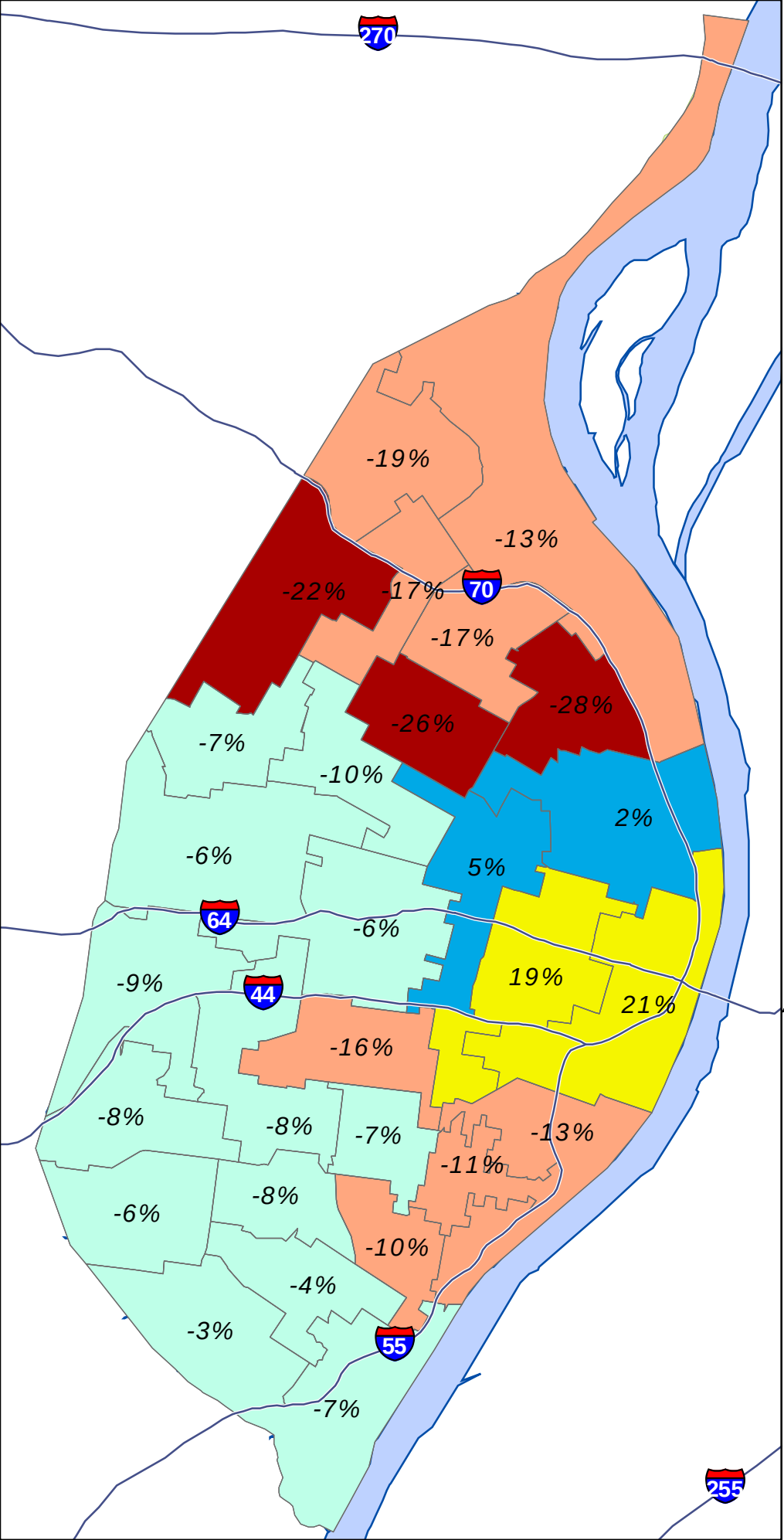

Legend

State Highway Centerline

Ward Boundary

Ward Gain/ Loss percentages

Change in Population

- more than 20% decline
- 20% decline to 10% decline
- 9.9% decline to 0% change
- 0.1% gain to 5% gain
- 5% gain and above
- Mississippi River
- City Parks

0 1 2
Miles

CITY OF ST. LOUIS
PLANNING & URBAN DESIGN AGENCY
FRANCIS G. SLAY, Mayor

2010 CENSUS

Redistricting Release (PL94-171)

City of St. Louis

City Total

CITY OF ST. LOUIS
PLANNING & URBAN DESIGN AGENCY
FRANCIS G. SLAY, Mayor

Census 2010 : North Corridor **

***** North Corridor is area north of Delmar***

Census Comparison	Census 2000	Census 2010	Population Change	Percentage Change
Population:	119,777	100,985	-18,792	-16%
White alone:	4,697	3,691	-1,006	-21%
Black or African American alone:	113,363	94,900	-18,463	-16%
Asian alone:	189	210	21	11%
Other:	215	497	282	131%
American Indian and Alaska Native alone:	219	202	-17	-8%
Native Hawaiian and Other Pacific Islander alone:	12	15	3	25%
Two or More Races:	1,082	1,470	388	36%
Hispanic or Latino (Total)				
Population:	680	1,094	414	61%
Demographics (18 Years or Older)				
Population:	82,743	73,309	-9,434	-11%
White alone:	3,897	3,289	-608	-16%
Black or African American alone:	77,726	68,373	-9,353	-12%
Asian alone:	146	183	37	25%
Other:	120	376	256	213%
American Indian and Alaska Native alone:	143	166	23	16%
Native Hawaiian and Other Pacific Islander alone:	9	10	1	11%
Two or More Races:	702	912	210	30%
Hispanic or Latino (18 Years or Older)				
Population:	439	783	344	78%
Housing Units				
Total	57,519	52,898	-4,621	-8%
Occupied	44,252	38,781	-5,471	-12%
Vacant	13,267	14,117	850	6%

Census 2010 : Central Corridor **

***** Central Corridor is South of Delmar and north of I-44/I-55***

Census Comparison	Census 2000	Census 2010	Population Change	Percentage Change
Population:	56,579	61,450	4,871	8.6%
White alone:	29,206	34,049	4,843	16.6%
Black or African American alone:	23,809	21,496	-2,313	-9.7%
Asian alone:	1,870	3,910	2,040	109.1%
Other:	385	451	66	17.1%
American Indian and Alaska Native alone:	157	149	-8	-5.1%
Native Hawaiian and Other Pacific Islander alone:	18	19	1	5.6%
Two or More Races:	1,134	1,376	242	21.3%
Hispanic or Latino (Total)				
Population:	1,101	1,706	605	55.0%
Demographics (18 Years or Older)				
Population:	46,820	54,126	7,306	15.6%
White alone:	26,537	31,791	5,254	19.8%
Black or African American alone:	17,240	17,090	-150	-0.9%
Asian alone:	1,771	3,737	1,966	111.0%
Other:	302	386	84	27.8%
American Indian and Alaska Native alone:	135	127	-8	-5.9%
Native Hawaiian and Other Pacific Islander alone:	16	17	1	6.3%
Two or More Races:	819	978	159	19.4%
Hispanic or Latino (18 Years or Older)				
Population:	926	1,429	503	54.3%
Housing Units				
Total	32,893	38,239	5,346	16.3%
Occupied	28,199	31,418	3,219	11.4%
Vacant	4,694	6,821	2,127	45.3%

Census 2010 : South Corridor **

***** South Corridor is area south of I-44 and I-55***

Census Comparison	Census 2000	Census 2010	Population Change	Percentage Change
Population:	171,833	156,859	-14,974	-8.7%
White alone:	118,763	102,527	-16,236	-13.7%
Black or African American alone:	41,094	40,764	-330	-0.8%
Asian alone:	4,832	5,171	339	7.0%
Other:	2,183	3,154	971	44.5%
American Indian and Alaska Native alone:	574	487	-87	-15.2%
Native Hawaiian and Other Pacific Islander alone:	64	40	-24	-37.5%
Two or More Races:	4,323	4,716	393	9.1%
Hispanic or Latino (Total)				
Population:	5,241	8,330	3,089	58.9%
Demographics (18 Years or Older)				
Population:	128,969	124,320	-4,649	-3.6%
White alone:	96,668	87,571	-9,097	-9.4%
Black or African American alone:	24,295	27,852	3,557	14.6%
Asian alone:	3,585	3,962	377	10.5%
Other:	1,424	2,025	601	42.2%
American Indian and Alaska Native alone:	430	395	-35	-8.1%
Native Hawaiian and Other Pacific Islander alone:	47	37	-10	-21.3%
Two or More Races:	2,520	2,478	-42	-1.7%
Hispanic or Latino (18 Years or Older)				
Population:	3,599	5,699	2,100	58.3%
Housing Units				
Total	85,942	84,865	-1,077	-1.3%
Occupied	74,625	71,858	-2,767	-3.7%
Vacant	11,317	13,007	1,690	14.9%

Ward Comparison

Total Population

Ward	Population 2000	Population 2010	Population Change	% Change
1	11,900	9,875	-2,025	-17%
2	11,882	10,351	-1,531	-13%
3	11,832	8,478	-3,354	-28%
4	12,043	8,965	-3,078	-26%
5	11,843	12,095	252	2%
6	12,017	14,259	2,242	19%
7	11,990	14,555	2,565	21%
8	12,976	10,881	-2,095	-16%
9	12,951	11,323	-1,628	-13%
10	12,967	11,984	-983	-8%
11	12,945	11,996	-949	-7%
12	12,607	12,271	-336	-3%
13	12,497	12,019	-478	-4%
14	12,991	11,962	-1,029	-8%
15	12,982	12,046	-936	-7%
16	12,999	12,252	-747	-6%
17	12,771	12,060	-711	-6%
18	12,149	10,937	-1,212	-10%
19	11,832	12,402	570	5%
20	11,931	10,662	-1,269	-11%
21	12,633	10,534	-2,099	-17%
22	11,906	9,302	-2,604	-22%
23	12,961	11,961	-1,000	-8%
24	12,903	11,744	-1,159	-9%
25	12,991	11,657	-1,334	-10%
26	11,940	11,107	-833	-7%
27	12,178	9,834	-2,344	-19%
28	12,572	11,782	-790	-6%
TOTALS	*348,189*	*319,294*	*-28,895*	*-8%*

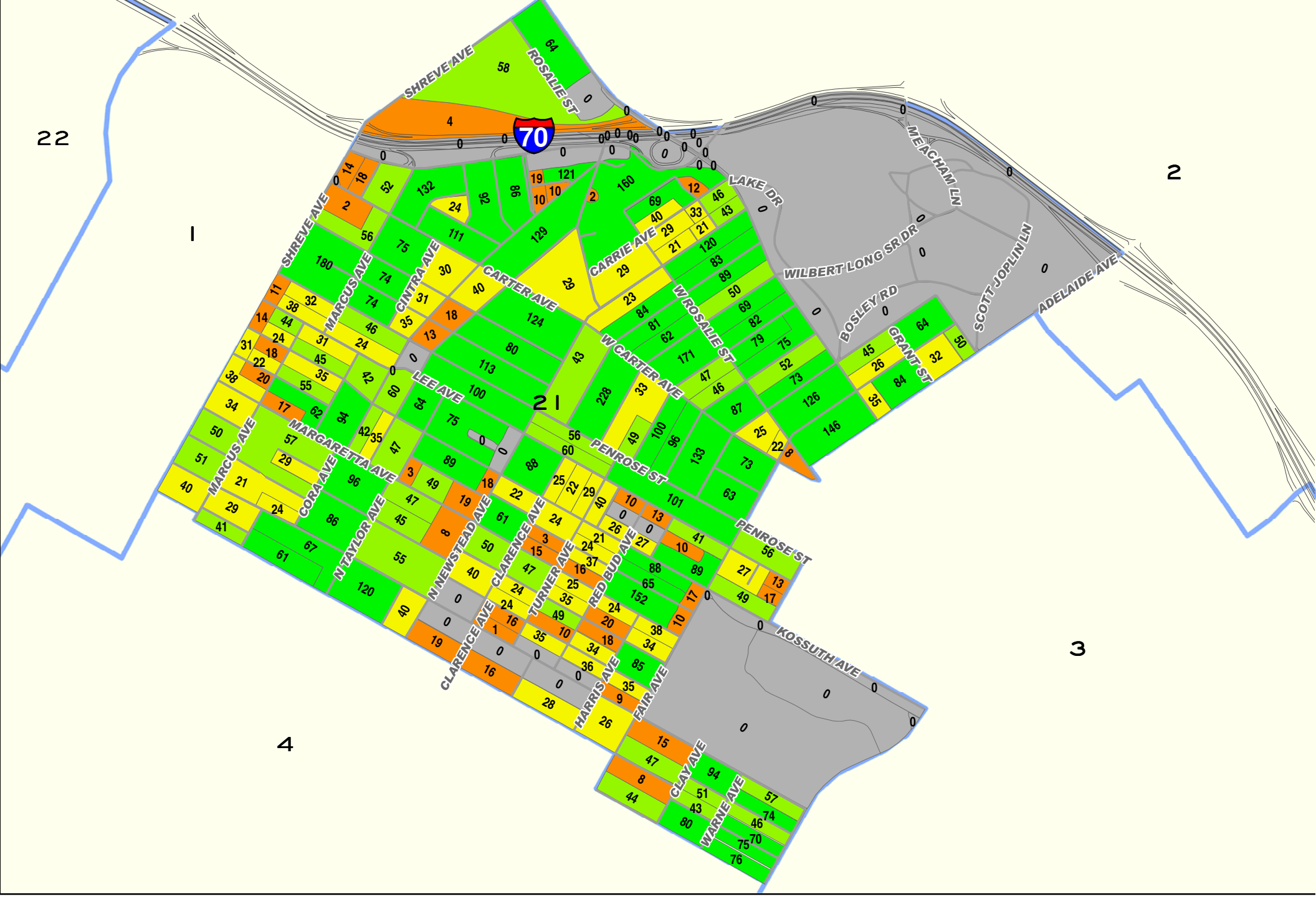

0 0.25 0.5
Miles

CITY OF ST. LOUIS
PLANNING & URBAN DESIGN AGENCY
FRANCIS G. SLAY, Mayor

Total Population by 2010 Census Block

Ward 21

Ward Boundaries 2010 Census Blocks

- 0
- 1 - 20
- 21 - 40
- 41 - 60
- 60 +

Ward 21 2010 to 2000 Comparison Census Report (PL 94-171)			
Demographics (Total)			
	2010	2000	% Change
Population:	10,534	12,633	-16.62%
White alone:	98	73	34.25%
Black or African American alone:	10,205	12,396	-17.68%
American Indian and Alaska Native alone:	26	31	-16.13%
Asian alone:	8	12	-33.33%
Native Hawaiian and Other Pacific Islander alone:	5	1	400.00%
Other:	19	12	58.33%
Two or More Races:	173	108	60.19%
Hispanic or Latino (Total)			
Population:	77	77	0.00%
Demographics (18 Years or Older)			
Population:	7,837	9,031	-13.22%
White alone:	91	62	46.77%
Black or African American alone:	7,595	8,851	-14.19%
American Indian and Alaska Native alone:	19	22	-13.64%
Asian alone:	7	10	-30.00%
Native Hawaiian and Other Pacific Islander alone:	3	1	200.00%
Other:	14	9	55.56%
Two or More Races:	108	76	42.11%
Hispanic or Latino (18 Years or Older)			
Population:	49	44	11.36%
Housing Units			
Total	5,519	5,899	-6.44%
Occupied	4,181	4,909	-14.83%
Vacant	1,338	990	35.15%
Source: US Census Bureau-Redistricting PL 94-171 Release			

2001 Ward Boundaries and Neighborhoods

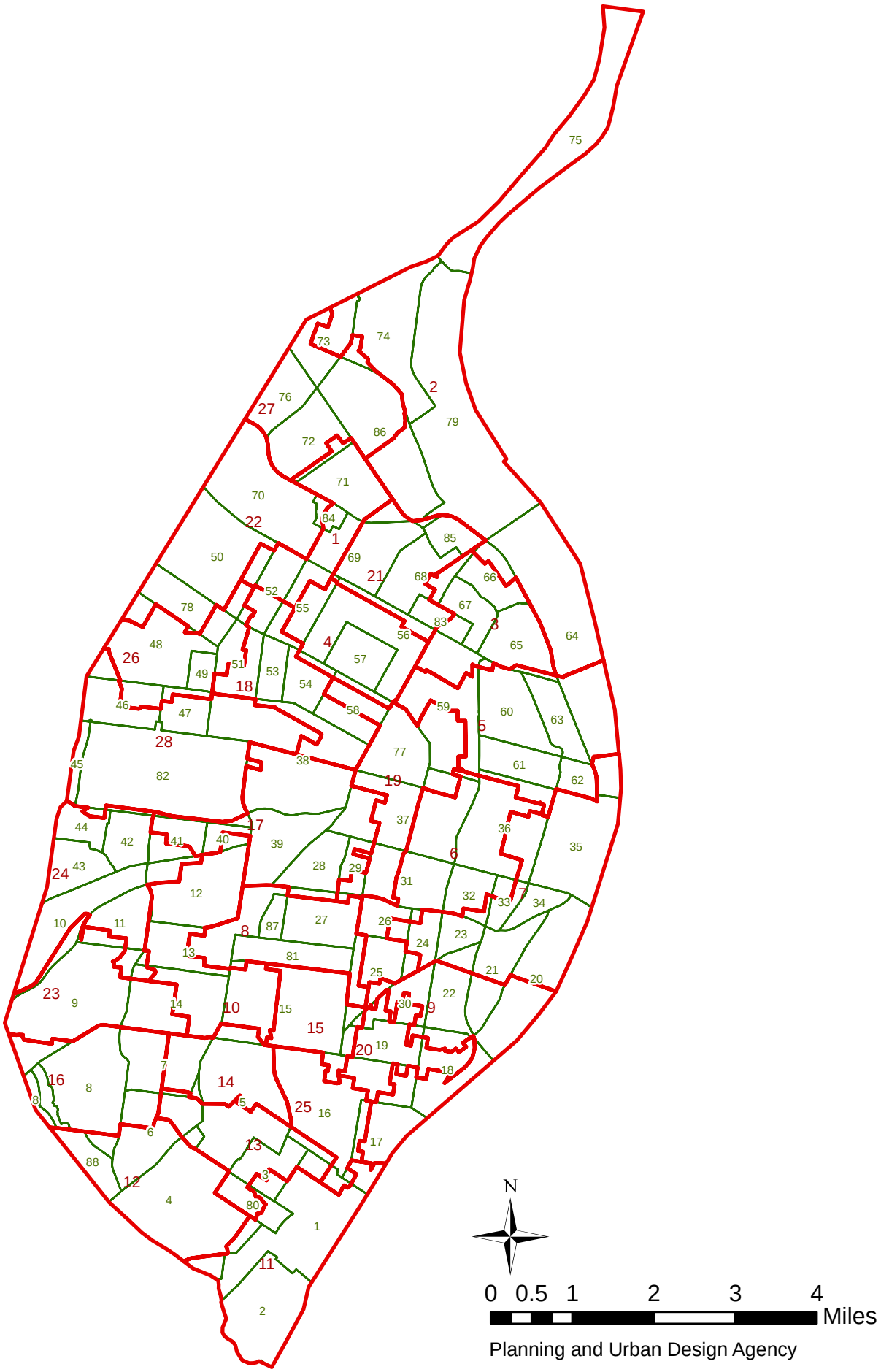

Planning and Urban Design Agency

Ward 21 2010 Census Report (PL 94-171)

Demographics (Total)			
Population:	10,534		
White alone:	98	Black or African American alone:	10,205
American Indian and Alaska Native alone:	26	Asian alone:	8
Native Hawaiian and Other Pacific Islander alone:	5	Other:	19
Two or More Races:	173		
Hispanic or Latino (Total)			
Population:	77		
Demographics (18 Years or Older)			
Population:	7,837		
White alone:	91	Black or African American alone:	7,595
American Indian and Alaska Native alone:	19	Asian alone:	7
Native Hawaiian and Other Pacific Islander alone:	3	Other:	14
Two or More Races:	108		
Hispanic or Latino (18 Years or Older)			
Population:	49		
Housing Units			
Total	5,519		
Occupied	4,181	Vacant	1,338

Source: US Census Bureau-Redistricting PL 94-171 Release

Fairgrounds Park (83) Neighborhood 2010 Census Report (PL 94-171)

Demographics (Total)			
Population:	0		
White alone:	0	Black or African American alone:	0
American Indian and Alaska Native alone:	0	Asian alone:	0
Native Hawaiian and Other Pacific Islander alone:	0	Other:	0
Two or More Races:	0		
Hispanic or Latino (Total)			
Population:	0		
Demographics (18 Years or Older)			
Population:	0		
White alone:	0	Black or African American alone:	0
American Indian and Alaska Native alone:	0	Asian alone:	0
Native Hawaiian and Other Pacific Islander alone:	0	Other:	0
Two or More Races:	0		
Hispanic or Latino (18 Years or Older)			
Population:	0		
Housing Units			
Total	0		
Occupied	0	Vacant	0

Source: US Census Bureau-Redistricting PL 94-171 Release

Kingsway East (55) Neighborhood 2010 Census Report (PL 94-171)

Demographics (Total)			
Population:	3,542		
White alone:	50	Black or African American alone:	3,404
American Indian and Alaska Native alone:	5	Asian alone:	5
Native Hawaiian and Other Pacific Islander alone:	0	Other:	1
Two or More Races:	77		
Hispanic or Latino (Total)			
Population:	38		
Demographics (18 Years or Older)			
Population:	2,573		
White alone:	43	Black or African American alone:	2,473
American Indian and Alaska Native alone:	5	Asian alone:	5
Native Hawaiian and Other Pacific Islander alone:	0	Other:	1
Two or More Races:	46		
Hispanic or Latino (18 Years or Older)			
Population:	26		
Housing Units			
Total	1,965		
Occupied	1,463	Vacant	502

Source: US Census Bureau-Redistricting PL 94-171 Release

Mark Twain (71) Neighborhood 2010 Census Report (PL 94-171)

Demographics (Total)			
Population:	4,188		
White alone:	43	Black or African American alone:	4,096
American Indian and Alaska Native alone:	7	Asian alone:	0
Native Hawaiian and Other Pacific Islander alone:	3	Other:	1
Two or More Races:	38		
Hispanic or Latino (Total)			
Population:	21		
Demographics (18 Years or Older)			
Population:	3,171		
White alone:	38	Black or African American alone:	3,102
American Indian and Alaska Native alone:	7	Asian alone:	0
Native Hawaiian and Other Pacific Islander alone:	0	Other:	0
Two or More Races:	24		
Hispanic or Latino (18 Years or Older)			
Population:	11		
Housing Units			
Total	2,041		
Occupied	1,664	Vacant	377

Source: US Census Bureau-Redistricting PL 94-171 Release

North Riverfront (79) Neighborhood 2010 Census Report (PL 94-171)

Demographics (Total)			
Population:	937		
White alone:	133	Black or African American alone:	674
American Indian and Alaska Native alone:	0	Asian alone:	0
Native Hawaiian and Other Pacific Islander alone:	0	Other:	129
Two or More Races:	1		
Hispanic or Latino (Total)			
Population:	132		
Demographics (18 Years or Older)			
Population:	840		
White alone:	118	Black or African American alone:	598
American Indian and Alaska Native alone:	0	Asian alone:	0
Native Hawaiian and Other Pacific Islander alone:	0	Other:	123
Two or More Races:	1		
Hispanic or Latino (18 Years or Older)			
Population:	126		
Housing Units			
Total	18		
Occupied	6	Vacant	12

Source: US Census Bureau-Redistricting PL 94-171 Release

O'Fallon (68) Neighborhood 2010 Census Report (PL 94-171)

Demographics (Total)			
Population:	5,791		
White alone:	62	Black or African American alone:	5,608
American Indian and Alaska Native alone:	17	Asian alone:	4
Native Hawaiian and Other Pacific Islander alone:	1	Other:	8
Two or More Races:	91		
Hispanic or Latino (Total)			
Population:	50		
Demographics (18 Years or Older)			
Population:	4,298		
White alone:	56	Black or African American alone:	4,159
American Indian and Alaska Native alone:	14	Asian alone:	3
Native Hawaiian and Other Pacific Islander alone:	1	Other:	6
Two or More Races:	59		
Hispanic or Latino (18 Years or Older)			
Population:	30		
Housing Units			
Total	3,131		
Occupied	2,293	Vacant	838

Source: US Census Bureau-Redistricting PL 94-171 Release

Penrose (69) Neighborhood 2010 Census Report (PL 94-171)

Demographics (Total)			
Population:	6,387		
White alone:	49	Black or African American alone:	6,221
American Indian and Alaska Native alone:	10	Asian alone:	4
Native Hawaiian and Other Pacific Islander alone:	4	Other:	11
Two or More Races:	88		
Hispanic or Latino (Total)			
Population:	34		
Demographics (18 Years or Older)			
Population:	4,821		
White alone:	48	Black or African American alone:	4,690
American Indian and Alaska Native alone:	7	Asian alone:	4
Native Hawaiian and Other Pacific Islander alone:	2	Other:	8
Two or More Races:	62		
Hispanic or Latino (18 Years or Older)			
Population:	23		
Housing Units			
Total	3,241		
Occupied	2,593	Vacant	648

Source: US Census Bureau-Redistricting PL 94-171 Release

The Greater Ville (56) Neighborhood 2010 Census Report (PL 94-171)

Demographics (Total)			
Population:	6,189		
White alone:	46	Black or African American alone:	6,029
American Indian and Alaska Native alone:	13	Asian alone:	2
Native Hawaiian and Other Pacific Islander alone:	0	Other:	14
Two or More Races:	85		
Hispanic or Latino (Total)			
Population:	43		
Demographics (18 Years or Older)			
Population:	4,463		
White alone:	35	Black or African American alone:	4,363
American Indian and Alaska Native alone:	11	Asian alone:	2
Native Hawaiian and Other Pacific Islander alone:	0	Other:	6
Two or More Races:	46		
Hispanic or Latino (18 Years or Older)			
Population:	26		
Housing Units			
Total	3,703		
Occupied	2,482	Vacant	1,221

Source: US Census Bureau-Redistricting PL 94-171 Release

Ward 21 2000 Census Report (PL 94-171)

Demographics (Total)			
Population:	12,633		
White alone:	73	Black or African American alone:	12,396
American Indian and Alaska Native alone:	31	Asian alone:	12
Native Hawaiian and Other Pacific Islander alone:	1	Other:	12
Two or More Races:	108		
Hispanic or Latino (Total)			
Population:	77		
Demographics (18 Years or Older)			
Population:	9,031		
White alone:	62	Black or African American alone:	8,851
American Indian and Alaska Native alone:	22	Asian alone:	10
Native Hawaiian and Other Pacific Islander alone:	1	Other:	9
Two or More Races:	76		
Hispanic or Latino (18 Years or Older)			
Population:	44		
Housing Units			
Total	5,899		
Occupied	4,909	Vacant	990

Source: US Census Bureau-Redistricting PL 94-171 Release

Fairgrounds Park (83) Neighborhood 2000 Census Report (PL 94-171)

Demographics (Total)			
Population:	0		
White alone:	0	Black or African American alone:	0
American Indian and Alaska Native alone:	0	Asian alone:	0
Native Hawaiian and Other Pacific Islander alone:	0	Other:	0
Two or More Races:	0		
Hispanic or Latino (Total)			
Population:	0		
Demographics (18 Years or Older)			
Population:	0		
White alone:	0	Black or African American alone:	0
American Indian and Alaska Native alone:	0	Asian alone:	0
Native Hawaiian and Other Pacific Islander alone:	0	Other:	0
Two or More Races:	0		
Hispanic or Latino (18 Years or Older)			
Population:	0		
Housing Units			
Total	0		
Occupied	0	Vacant	0

Source: US Census Bureau-Redistricting PL 94-171 Release

Kingsway East (55) Neighborhood 2000 Census Report (PL 94-171)

Demographics (Total)			
Population:	4,322		
White alone:	16	Black or African American alone:	4,253
American Indian and Alaska Native alone:	6	Asian alone:	3
Native Hawaiian and Other Pacific Islander alone:	0	Other:	7
Two or More Races:	37		
Hispanic or Latino (Total)			
Population:	13		
Demographics (18 Years or Older)			
Population:	3,110		
White alone:	12	Black or African American alone:	3,055
American Indian and Alaska Native alone:	3	Asian alone:	3
Native Hawaiian and Other Pacific Islander alone:	0	Other:	4
Two or More Races:	33		
Hispanic or Latino (18 Years or Older)			
Population:	12		
Housing Units			
Total	2,162		
Occupied	1,739	Vacant	423

Source: US Census Bureau-Redistricting PL 94-171 Release

Mark Twain (71) Neighborhood 2000 Census Report (PL 94-171)

Demographics (Total)			
Population:	4,999		
White alone:	61	Black or African American alone:	4,883
American Indian and Alaska Native alone:	7	Asian alone:	0
Native Hawaiian and Other Pacific Islander alone:	0	Other:	13
Two or More Races:	35		
Hispanic or Latino (Total)			
Population:	29		
Demographics (18 Years or Older)			
Population:	3,524		
White alone:	52	Black or African American alone:	3,437
American Indian and Alaska Native alone:	6	Asian alone:	0
Native Hawaiian and Other Pacific Islander alone:	0	Other:	5
Two or More Races:	24		
Hispanic or Latino (18 Years or Older)			
Population:	20		
Housing Units			
Total	2,281		
Occupied	1,775	Vacant	506

Source: US Census Bureau-Redistricting PL 94-171 Release

North Riverfront (79) Neighborhood 2000 Census Report (PL 94-171)

Demographics (Total)			
Population:	1,193		
White alone:	239	Black or African American alone:	948
American Indian and Alaska Native alone:	4	Asian alone:	1
Native Hawaiian and Other Pacific Islander alone:	0	Other:	1
Two or More Races:	0		
Hispanic or Latino (Total)			
Population:	4		
Demographics (18 Years or Older)			
Population:	1,109		
White alone:	202	Black or African American alone:	901
American Indian and Alaska Native alone:	4	Asian alone:	1
Native Hawaiian and Other Pacific Islander alone:	0	Other:	1
Two or More Races:	0		
Hispanic or Latino (18 Years or Older)			
Population:	4		
Housing Units			
Total	92		
Occupied	73	Vacant	19

Source: US Census Bureau-Redistricting PL 94-171 Release

O'Fallon (68) Neighborhood 2000 Census Report (PL 94-171)

Demographics (Total)			
Population:	7,151		
White alone:	45	Black or African American alone:	7,007
American Indian and Alaska Native alone:	16	Asian alone:	11
Native Hawaiian and Other Pacific Islander alone:	0	Other:	15
Two or More Races:	57		
Hispanic or Latino (Total)			
Population:	60		
Demographics (18 Years or Older)			
Population:	5,021		
White alone:	32	Black or African American alone:	4,920
American Indian and Alaska Native alone:	12	Asian alone:	8
Native Hawaiian and Other Pacific Islander alone:	0	Other:	11
Two or More Races:	38		
Hispanic or Latino (18 Years or Older)			
Population:	32		
Housing Units			
Total	3,269		
Occupied	2,666	Vacant	603

Source: US Census Bureau-Redistricting PL 94-171 Release

Penrose (69) Neighborhood 2000 Census Report (PL 94-171)

Demographics (Total)			
Population:	7,367		
White alone:	51	Black or African American alone:	7,197
American Indian and Alaska Native alone:	17	Asian alone:	8
Native Hawaiian and Other Pacific Islander alone:	1	Other:	17
Two or More Races:	76		
Hispanic or Latino (Total)			
Population:	40		
Demographics (18 Years or Older)			
Population:	5,395		
White alone:	49	Black or African American alone:	5,260
American Indian and Alaska Native alone:	13	Asian alone:	6
Native Hawaiian and Other Pacific Islander alone:	1	Other:	11
Two or More Races:	55		
Hispanic or Latino (18 Years or Older)			
Population:	27		
Housing Units			
Total	3,534		
Occupied	3,004	Vacant	530

Source: US Census Bureau-Redistricting PL 94-171 Release

The Greater Ville (56) Neighborhood 2000 Census Report (PL 94-171)

Demographics (Total)			
Population:	8,189		
White alone:	42	Black or African American alone:	8,075
American Indian and Alaska Native alone:	10	Asian alone:	3
Native Hawaiian and Other Pacific Islander alone:	1	Other:	6
Two or More Races:	52		
Hispanic or Latino (Total)			
Population:	26		
Demographics (18 Years or Older)			
Population:	5,748		
White alone:	34	Black or African American alone:	5,661
American Indian and Alaska Native alone:	7	Asian alone:	3
Native Hawaiian and Other Pacific Islander alone:	1	Other:	3
Two or More Races:	39		
Hispanic or Latino (18 Years or Older)			
Population:	16		
Housing Units			
Total	4,221		
Occupied	3,220	Vacant	1,001

Source: US Census Bureau-Redistricting PL 94-171 Release

2010 CENSUS

Redistricting Release (PL94-171)

City of St. Louis

Ward 22

CITY OF ST. LOUIS
PLANNING & URBAN DESIGN AGENCY
FRANCIS G. SLAY, Mayor

28 February, 2011

Table of Contents

- Cover
- Citywide population map
- Citywide population comparison map (2010 vs. 2000) by 2000 Ward
- Citywide population percentage change map (2010 vs. 2000) by 2000 Ward
    - Citywide population comparison total (2010 vs. 2000)
- Corridor census results
    - North corridor population comparison total (2010 vs. 2000)
    - Central corridor population comparison total (2010 vs. 2000)
    - South corridor population comparison total (2010 vs. 2000)
- Ward
    - Ward population comparison total (2010 vs. 2000)
    - Ward under 18 population comparison total (2010 vs. 2000)
    - Ward over 18 population comparison total (2010 vs. 2000)
- Ward Map
    - Ward population/demographic comparison total (2010 vs. 2000)
- Ward/Neighborhood Map
    - Ward population/demographic 2010 report
    - Neighborhood population/demographic 2010 report
    - Ward population/demographic 2000 report
    - Neighborhood population/demographic 2000 report

About the data:

The P.L. 94-171 summaries (released by US Census Bureau, February 24, 2011) have population totals and summaries by race, Hispanic or Latino, and voting age for all appropriate geographic areas: state, counties or equivalent areas, state legislative districts, voting districts, county subdivisions, school districts, places, American Indian/Alaska Native/Native Hawaiian areas, census tracts, block groups, and blocks.

New for the 2010 Census, housing unit counts will be included as part of the 2010 Census Redistricting Data [P.L. 94-171] Summary Files. Also for 2010, states recommended including school districts as part of the geographic summary levels and a new table on housing unit occupancy status. More data will be released beginning in the summer/fall 2011.

All data aggregated from **Census blocks.**

Census blocks—smallest of census geographic areas, normally bounded by streets or other prominent physical features or by the boundaries of geographic areas. They may be as small as a typical city block that's bounded by four streets/alleys. Blocks are identified by a four-digit number, unique within census tracts for the 2010 Census. Nationally, blocks average about 100 people each.

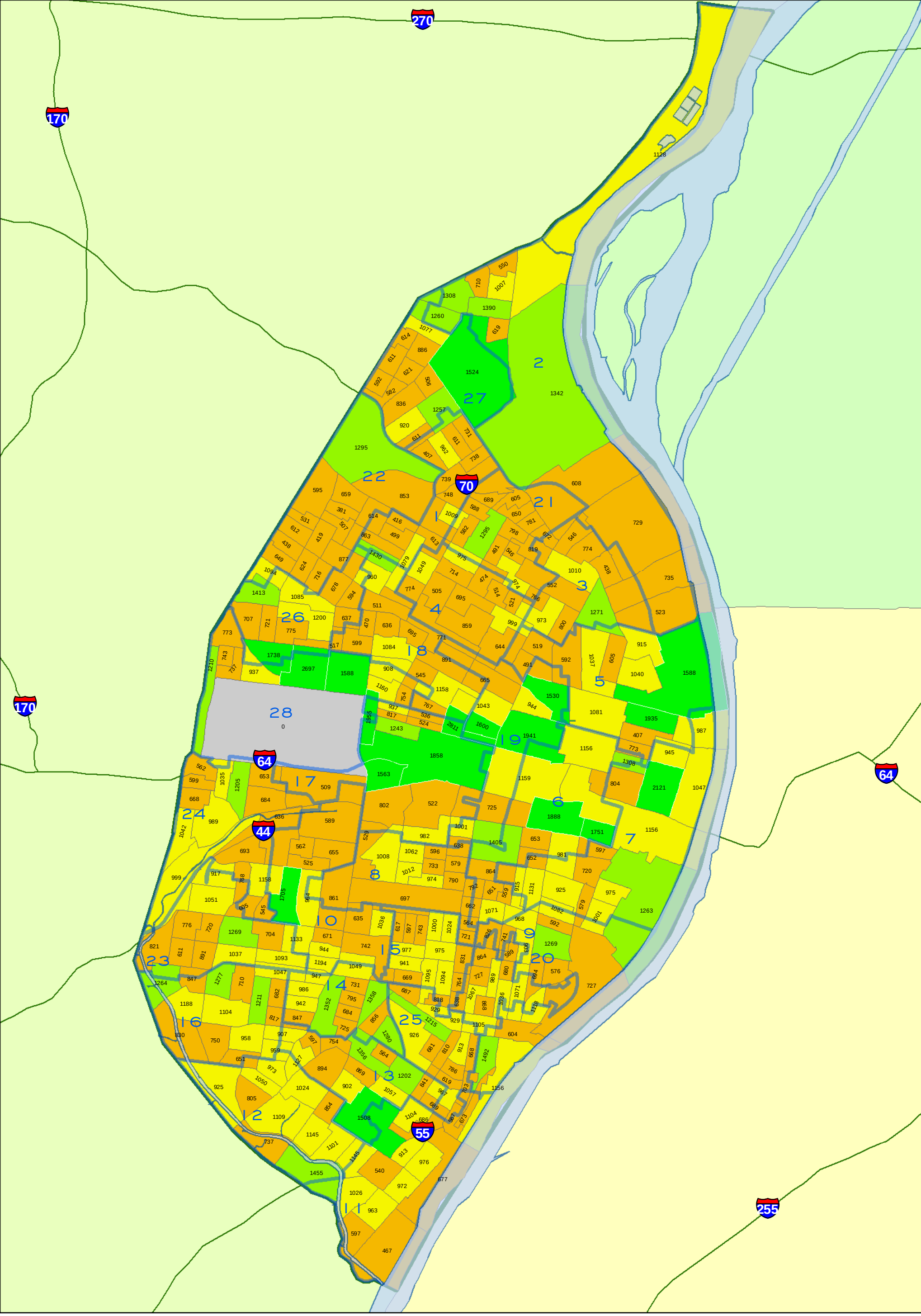

CITY OF ST. LOUIS
PLANNING & URBAN DESIGN AGENCY
FRANCIS G. SLAY, Mayor

TOTAL POPULATION
BY 2010 CENSUS BLOCK GROUP
Citywide

Note: Census 2010 Block Group boundaries are different than 2000 Block Group boundaries.

WARD BOUNDARIES
Census 2010 Block Group
= Population Count
- 0
- 1 - 900
- 901 - 1200
- 1201 - 1500
- 1501 - 2811

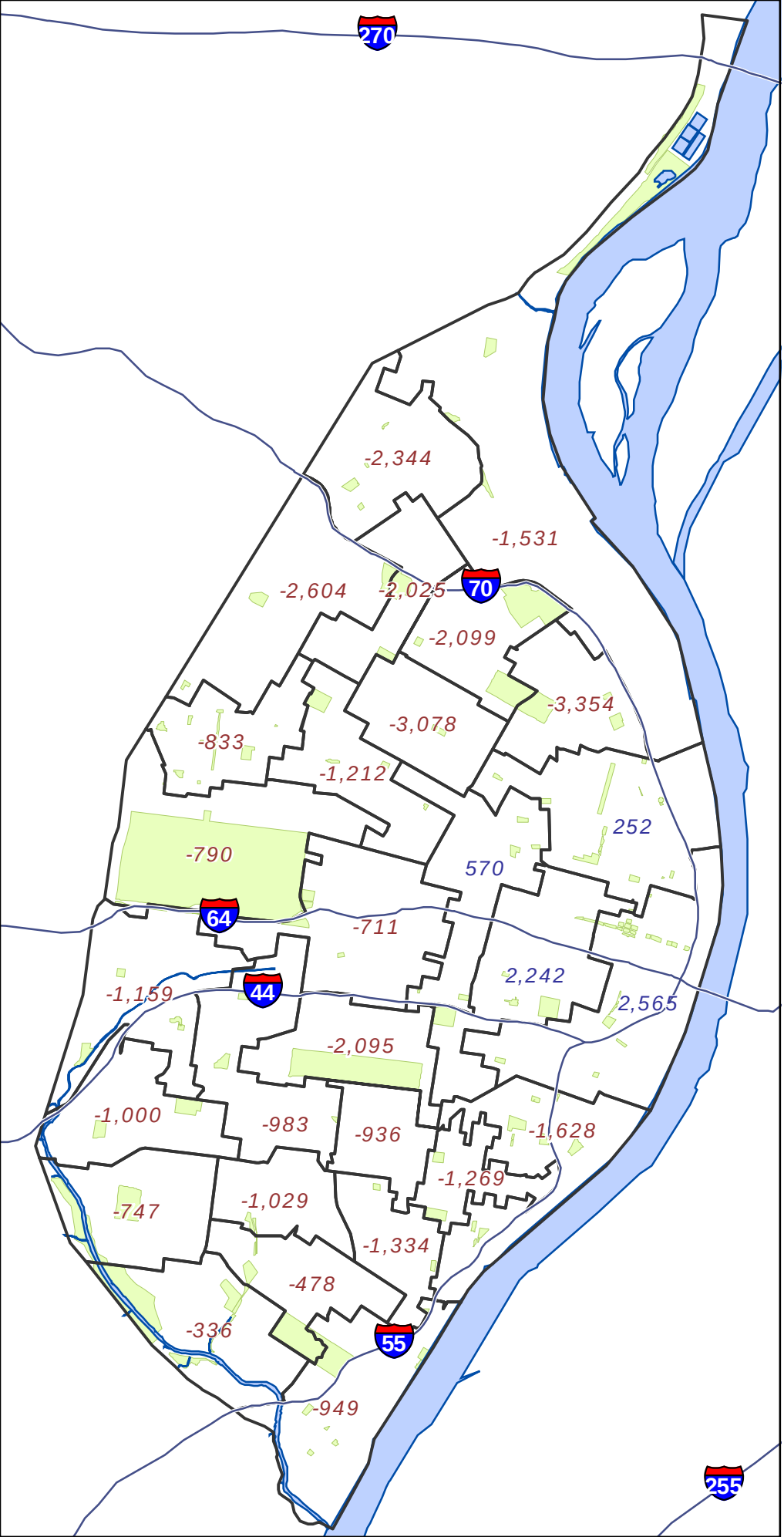

Legend

- State Highway Centerline
- + 1234 Ward with Gain
- - 1234 Ward with Loss
- Mississippi River
- City Parks

N

0 1 2
Miles

CITY OF ST. LOUIS
PLANNING & URBAN DESIGN AGENCY
FRANCIS G. SLAY, Mayor

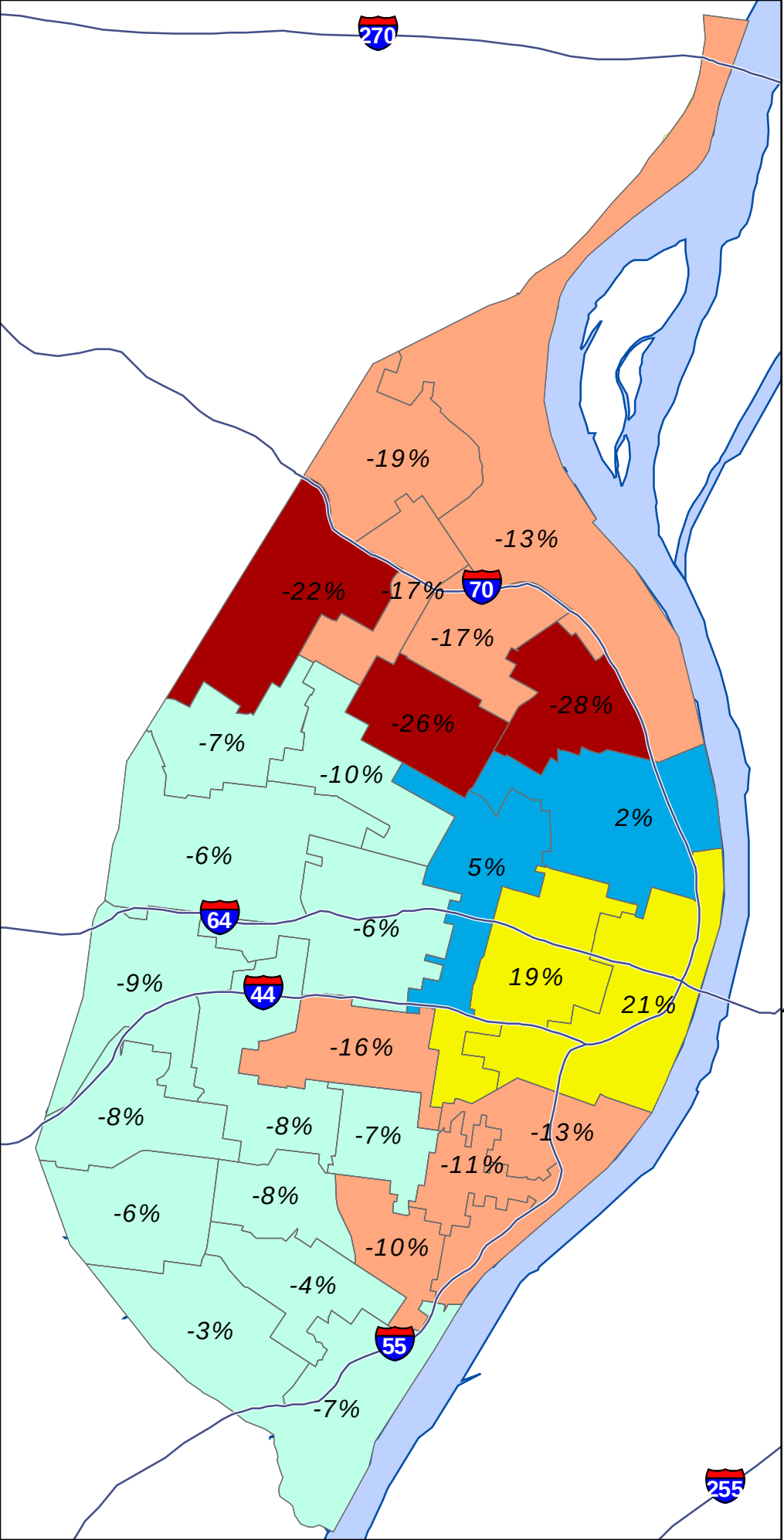

Legend

State Highway Centerline

Ward Boundary

Ward Gain/ Loss percentages

Change in Population

- more than 20% decline
- 20% decline to 10% decline
- 9.9% decline to 0% change
- 0.1% gain to 5% gain
- 5% gain and above
- Mississippi River
- City Parks

0 1 2
Miles

CITY OF ST. LOUIS
PLANNING & URBAN DESIGN AGENCY
FRANCIS G. SLAY, Mayor

2010 CENSUS

Redistricting Release (PL94-171)

City of St. Louis

City Total

CITY OF ST. LOUIS
PLANNING & URBAN DESIGN AGENCY
FRANCIS G. SLAY, Mayor

Census 2010 : North Corridor **

***** North Corridor is area north of Delmar***

Census Comparison	Census 2000	Census 2010	Population Change	Percentage Change
Population:	119,777	100,985	-18,792	-16%
White alone:	4,697	3,691	-1,006	-21%
Black or African American alone:	113,363	94,900	-18,463	-16%
Asian alone:	189	210	21	11%
Other:	215	497	282	131%
American Indian and Alaska Native alone:	219	202	-17	-8%
Native Hawaiian and Other Pacific Islander alone:	12	15	3	25%
Two or More Races:	1,082	1,470	388	36%
Hispanic or Latino (Total)				
Population:	680	1,094	414	61%
Demographics (18 Years or Older)				
Population:	82,743	73,309	-9,434	-11%
White alone:	3,897	3,289	-608	-16%
Black or African American alone:	77,726	68,373	-9,353	-12%
Asian alone:	146	183	37	25%
Other:	120	376	256	213%
American Indian and Alaska Native alone:	143	166	23	16%
Native Hawaiian and Other Pacific Islander alone:	9	10	1	11%
Two or More Races:	702	912	210	30%
Hispanic or Latino (18 Years or Older)				
Population:	439	783	344	78%
Housing Units				
Total	57,519	52,898	-4,621	-8%
Occupied	44,252	38,781	-5,471	-12%
Vacant	13,267	14,117	850	6%

Census 2010 : Central Corridor **

***** Central Corridor is South of Delmar and north of I-44/I-55***

Census Comparison	Census 2000	Census 2010	Population Change	Percentage Change
Population:	56,579	61,450	4,871	8.6%
White alone:	29,206	34,049	4,843	16.6%
Black or African American alone:	23,809	21,496	-2,313	-9.7%
Asian alone:	1,870	3,910	2,040	109.1%
Other:	385	451	66	17.1%
American Indian and Alaska Native alone:	157	149	-8	-5.1%
Native Hawaiian and Other Pacific Islander alone:	18	19	1	5.6%
Two or More Races:	1,134	1,376	242	21.3%
Hispanic or Latino (Total)				
Population:	1,101	1,706	605	55.0%
Demographics (18 Years or Older)				
Population:	46,820	54,126	7,306	15.6%
White alone:	26,537	31,791	5,254	19.8%
Black or African American alone:	17,240	17,090	-150	-0.9%
Asian alone:	1,771	3,737	1,966	111.0%
Other:	302	386	84	27.8%
American Indian and Alaska Native alone:	135	127	-8	-5.9%
Native Hawaiian and Other Pacific Islander alone:	16	17	1	6.3%
Two or More Races:	819	978	159	19.4%
Hispanic or Latino (18 Years or Older)				
Population:	926	1,429	503	54.3%
Housing Units				
Total	32,893	38,239	5,346	16.3%
Occupied	28,199	31,418	3,219	11.4%
Vacant	4,694	6,821	2,127	45.3%

Census 2010 : South Corridor **

***** South Corridor is area south of I-44 and I-55***

Census Comparison	Census 2000	Census 2010	Population Change	Percentage Change
Population:	171,833	156,859	-14,974	-8.7%
White alone:	118,763	102,527	-16,236	-13.7%
Black or African American alone:	41,094	40,764	-330	-0.8%
Asian alone:	4,832	5,171	339	7.0%
Other:	2,183	3,154	971	44.5%
American Indian and Alaska Native alone:	574	487	-87	-15.2%
Native Hawaiian and Other Pacific Islander alone:	64	40	-24	-37.5%
Two or More Races:	4,323	4,716	393	9.1%
Hispanic or Latino (Total)				
Population:	5,241	8,330	3,089	58.9%
Demographics (18 Years or Older)				
Population:	128,969	124,320	-4,649	-3.6%
White alone:	96,668	87,571	-9,097	-9.4%
Black or African American alone:	24,295	27,852	3,557	14.6%
Asian alone:	3,585	3,962	377	10.5%
Other:	1,424	2,025	601	42.2%
American Indian and Alaska Native alone:	430	395	-35	-8.1%
Native Hawaiian and Other Pacific Islander alone:	47	37	-10	-21.3%
Two or More Races:	2,520	2,478	-42	-1.7%
Hispanic or Latino (18 Years or Older)				
Population:	3,599	5,699	2,100	58.3%
Housing Units				
Total	85,942	84,865	-1,077	-1.3%
Occupied	74,625	71,858	-2,767	-3.7%
Vacant	11,317	13,007	1,690	14.9%

Ward Comparison

Total Population

Ward	Population 2000	Population 2010	Population Change	% Change
1	11,900	9,875	-2,025	-17%
2	11,882	10,351	-1,531	-13%
3	11,832	8,478	-3,354	-28%
4	12,043	8,965	-3,078	-26%
5	11,843	12,095	252	2%
6	12,017	14,259	2,242	19%
7	11,990	14,555	2,565	21%
8	12,976	10,881	-2,095	-16%
9	12,951	11,323	-1,628	-13%
10	12,967	11,984	-983	-8%
11	12,945	11,996	-949	-7%
12	12,607	12,271	-336	-3%
13	12,497	12,019	-478	-4%
14	12,991	11,962	-1,029	-8%
15	12,982	12,046	-936	-7%
16	12,999	12,252	-747	-6%
17	12,771	12,060	-711	-6%
18	12,149	10,937	-1,212	-10%
19	11,832	12,402	570	5%
20	11,931	10,662	-1,269	-11%
21	12,633	10,534	-2,099	-17%
22	11,906	9,302	-2,604	-22%
23	12,961	11,961	-1,000	-8%
24	12,903	11,744	-1,159	-9%
25	12,991	11,657	-1,334	-10%
26	11,940	11,107	-833	-7%
27	12,178	9,834	-2,344	-19%
28	12,572	11,782	-790	-6%
TOTALS	*348,189*	*319,294*	*-28,895*	*-8%*

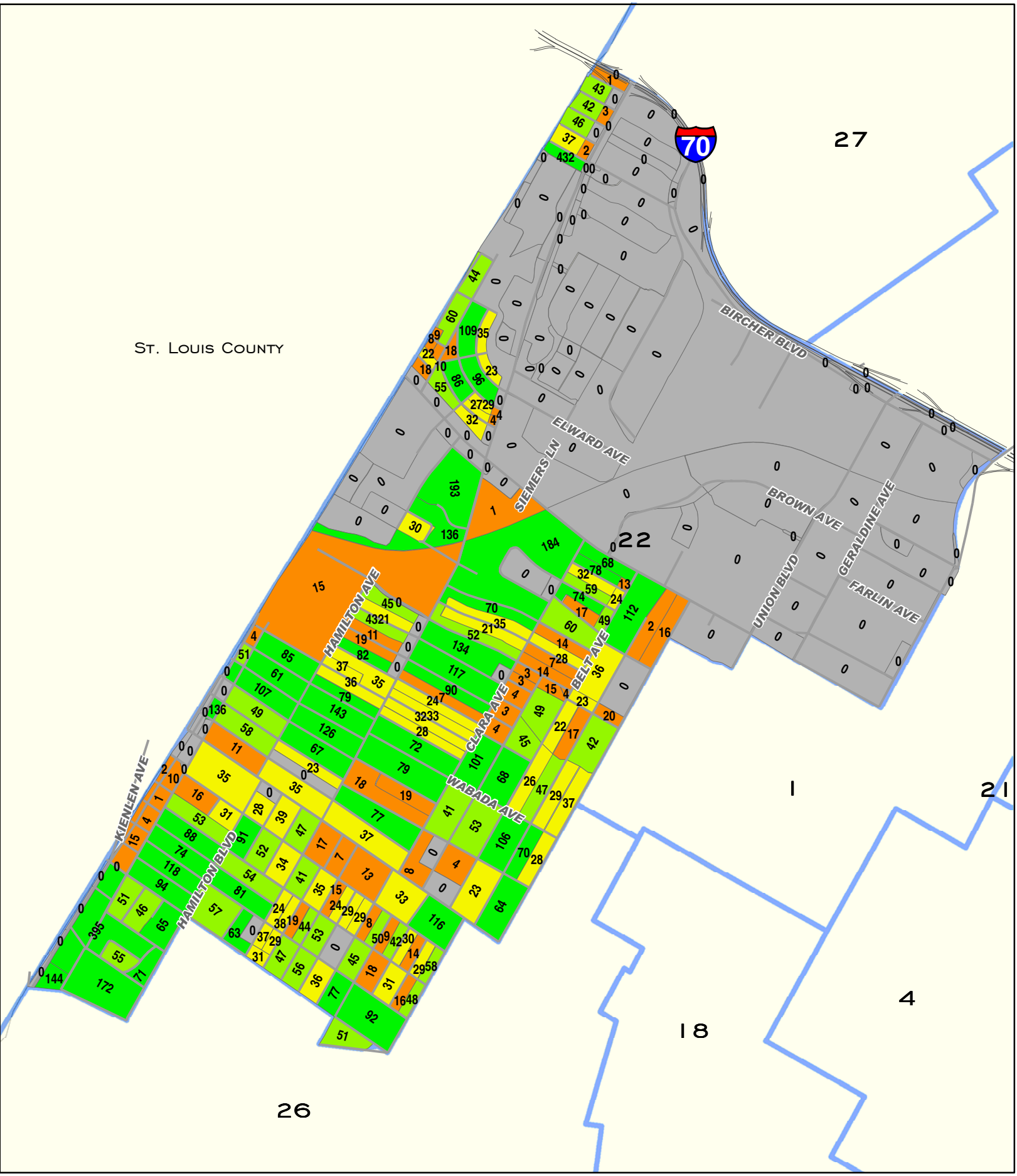

0 0.25 0.5
Miles

CITY OF ST. LOUIS
PLANNING & URBAN DESIGN AGENCY
FRANCIS G. SLAY, Mayor

Total Population by 2010 Census Block

Ward 22

Ward Boundaries 2010 Census Blocks

- 0
- 1 - 20
- 21 - 40
- 41 - 60
- 60 +

Ward 22 2010 to 2000 Comparison Census Report (PL 94-171)			
Demographics (Total)			
	2010	2000	% Change
Population:	9,302	11,906	-21.87%
White alone:	154	420	-63.33%
Black or African American alone:	8,826	11,327	-22.08%
American Indian and Alaska Native alone:	17	19	-10.53%
Asian alone:	37	24	54.17%
Native Hawaiian and Other Pacific Islander alone:	3	2	50.00%
Other:	133	20	565.00%
Two or More Races:	132	94	40.43%
Hispanic or Latino (Total)			
Population:	194	62	212.90%
Demographics (18 Years or Older)			
Population:	6,526	7,695	-15.19%
White alone:	112	214	-47.66%
Black or African American alone:	6,197	7,380	-16.03%
American Indian and Alaska Native alone:	13	15	-13.33%
Asian alone:	19	16	18.75%
Native Hawaiian and Other Pacific Islander alone:	3	1	200.00%
Other:	103	10	930.00%
Two or More Races:	79	59	33.90%
Hispanic or Latino (18 Years or Older)			
Population:	142	41	246.34%
Housing Units			
Total	4,985	5,585	-10.74%
Occupied	3,386	4,214	-19.65%
Vacant	1,599	1,371	16.63%
Source: US Census Bureau-Redistricting PL 94-171 Release			

2001 Ward Boundaries and Neighborhoods

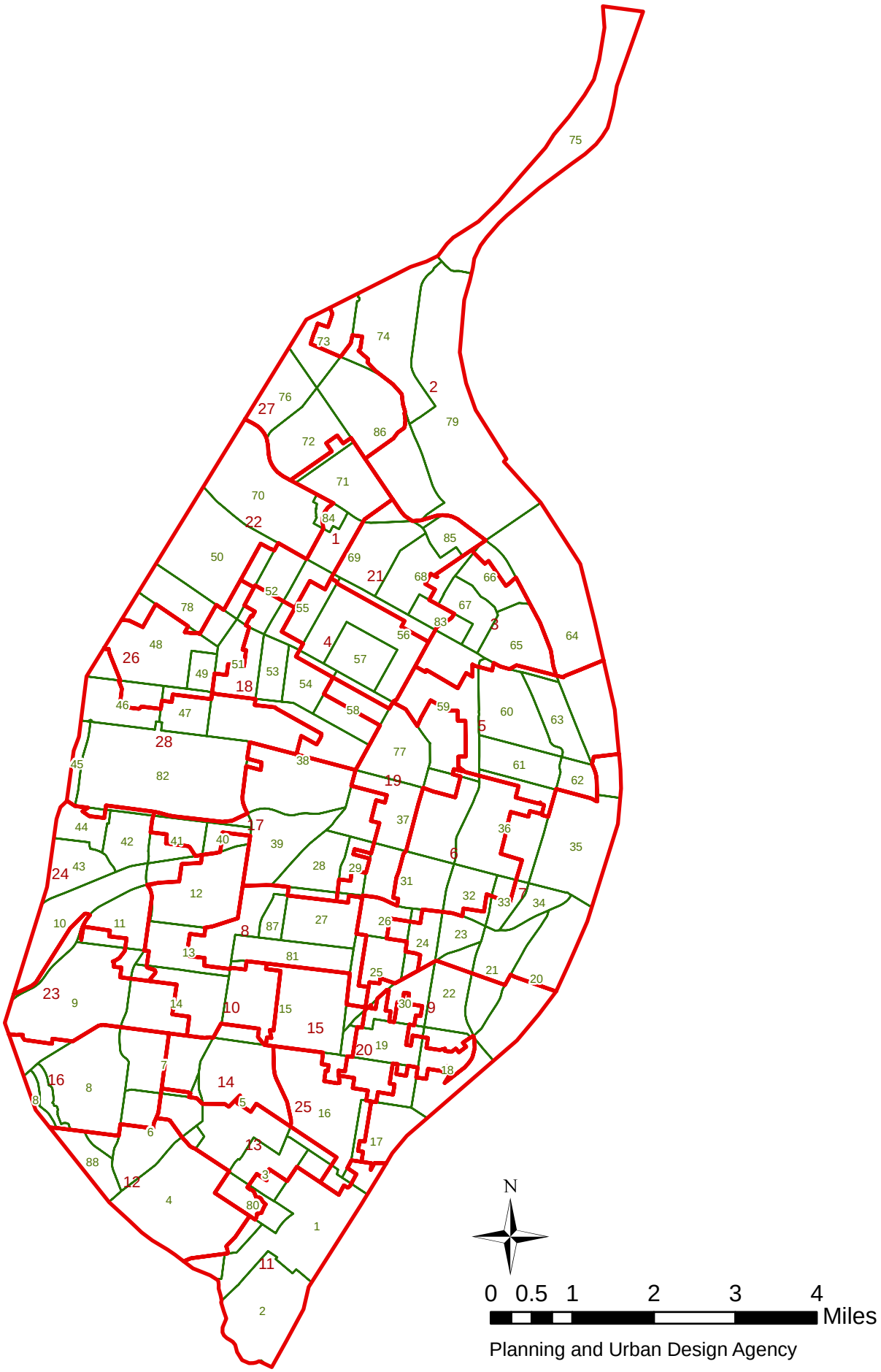

Planning and Urban Design Agency

Ward 22 2010 Census Report (PL 94-171)

Demographics (Total)			
Population:	9,302		
White alone:	154	Black or African American alone:	8,826
American Indian and Alaska Native alone:	17	Asian alone:	37
Native Hawaiian and Other Pacific Islander alone:	3	Other:	133
Two or More Races:	132		
Hispanic or Latino (Total)			
Population:	194		
Demographics (18 Years or Older)			
Population:	6,526		
White alone:	112	Black or African American alone:	6,197
American Indian and Alaska Native alone:	13	Asian alone:	19
Native Hawaiian and Other Pacific Islander alone:	3	Other:	103
Two or More Races:	79		
Hispanic or Latino (18 Years or Older)			
Population:	142		
Housing Units			
Total	4,985		
Occupied	3,386	Vacant	1,599

Source: US Census Bureau-Redistricting PL 94-171 Release

Hamilton Heights (78) Neighborhood 2010 Census Report (PL 94-171)

Demographics (Total)			
Population:	3,105		
White alone:	30	Black or African American alone:	3,023
American Indian and Alaska Native alone:	9	Asian alone:	4
Native Hawaiian and Other Pacific Islander alone:	1	Other:	1
Two or More Races:	37		
Hispanic or Latino (Total)			
Population:	16		
Demographics (18 Years or Older)			
Population:	2,207		
White alone:	26	Black or African American alone:	2,142
American Indian and Alaska Native alone:	5	Asian alone:	4
Native Hawaiian and Other Pacific Islander alone:	1	Other:	1
Two or More Races:	28		
Hispanic or Latino (18 Years or Older)			
Population:	8		
Housing Units			
Total	1,764		
Occupied	1,209	Vacant	555

Source: US Census Bureau-Redistricting PL 94-171 Release

Mark Twain / I-70 Industrial (70) Neighborhood 2010 Census Report (PL 94-171)

Demographics (Total)			
Population:	1,295		
White alone:	31	Black or African American alone:	1,240
American Indian and Alaska Native alone:	0	Asian alone:	1
Native Hawaiian and Other Pacific Islander alone:	1	Other:	16
Two or More Races:	6		
Hispanic or Latino (Total)			
Population:	24		
Demographics (18 Years or Older)			
Population:	977		
White alone:	29	Black or African American alone:	930
American Indian and Alaska Native alone:	0	Asian alone:	1
Native Hawaiian and Other Pacific Islander alone:	1	Other:	13
Two or More Races:	3		
Hispanic or Latino (18 Years or Older)			
Population:	20		
Housing Units			
Total	388		
Occupied	338	Vacant	50

Source: US Census Bureau-Redistricting PL 94-171 Release

Penrose Park (84) Neighborhood 2010 Census Report (PL 94-171)

Demographics (Total)			
Population:	40		
White alone:	0	Black or African American alone:	40
American Indian and Alaska Native alone:	0	Asian alone:	0
Native Hawaiian and Other Pacific Islander alone:	0	Other:	0
Two or More Races:	0		
Hispanic or Latino (Total)			
Population:	0		
Demographics (18 Years or Older)			
Population:	33		
White alone:	0	Black or African American alone:	33
American Indian and Alaska Native alone:	0	Asian alone:	0
Native Hawaiian and Other Pacific Islander alone:	0	Other:	0
Two or More Races:	0		
Hispanic or Latino (18 Years or Older)			
Population:	0		
Housing Units			
Total	24		
Occupied	16	Vacant	8

Source: US Census Bureau-Redistricting PL 94-171 Release

Wells / Goodfellow (50) Neighborhood 2010 Census Report (PL 94-171)

Demographics (Total)			
Population:	5,895		
White alone:	42	Black or African American alone:	5,745
American Indian and Alaska Native alone:	12	Asian alone:	9
Native Hawaiian and Other Pacific Islander alone:	1	Other:	4
Two or More Races:	82		
Hispanic or Latino (Total)			
Population:	33		
Demographics (18 Years or Older)			
Population:	4,148		
White alone:	37	Black or African American alone:	4,055
American Indian and Alaska Native alone:	10	Asian alone:	5
Native Hawaiian and Other Pacific Islander alone:	1	Other:	2
Two or More Races:	38		
Hispanic or Latino (18 Years or Older)			
Population:	20		
Housing Units			
Total	3,412		
Occupied	2,198	Vacant	1,214

Source: US Census Bureau-Redistricting PL 94-171 Release

West End (48) Neighborhood 2010 Census Report (PL 94-171)

Demographics (Total)			
Population:	6,574		
White alone:	532	Black or African American alone:	5,584
American Indian and Alaska Native alone:	12	Asian alone:	96
Native Hawaiian and Other Pacific Islander alone:	1	Other:	182
Two or More Races:	167		
Hispanic or Latino (Total)			
Population:	251		
Demographics (18 Years or Older)			
Population:	4,804		
White alone:	429	Black or African American alone:	4,045
American Indian and Alaska Native alone:	9	Asian alone:	78
Native Hawaiian and Other Pacific Islander alone:	1	Other:	131
Two or More Races:	111		
Hispanic or Latino (18 Years or Older)			
Population:	185		
Housing Units			
Total	3,856		
Occupied	2,813	Vacant	1,043

Source: US Census Bureau-Redistricting PL 94-171 Release

Ward 22 2000 Census Report (PL 94-171)

Demographics (Total)			
Population:	11,906		
White alone:	420	Black or African American alone:	11,327
American Indian and Alaska Native alone:	19	Asian alone:	24
Native Hawaiian and Other Pacific Islander alone:	2	Other:	20
Two or More Races:	94		
Hispanic or Latino (Total)			
Population:	62		
Demographics (18 Years or Older)			
Population:	7,695		
White alone:	214	Black or African American alone:	7,380
American Indian and Alaska Native alone:	15	Asian alone:	16
Native Hawaiian and Other Pacific Islander alone:	1	Other:	10
Two or More Races:	59		
Hispanic or Latino (18 Years or Older)			
Population:	41		
Housing Units			
Total	5,585		
Occupied	4,214	Vacant	1,371

Source: US Census Bureau-Redistricting PL 94-171 Release

Hamilton Heights (78) Neighborhood 2000 Census Report (PL 94-171)

Demographics (Total)			
Population:	3,833		
White alone:	25	Black or African American alone:	3,765
American Indian and Alaska Native alone:	6	Asian alone:	10
Native Hawaiian and Other Pacific Islander alone:	1	Other:	2
Two or More Races:	24		
Hispanic or Latino (Total)			
Population:	23		
Demographics (18 Years or Older)			
Population:	2,587		
White alone:	20	Black or African American alone:	2,536
American Indian and Alaska Native alone:	3	Asian alone:	10
Native Hawaiian and Other Pacific Islander alone:	0	Other:	2
Two or More Races:	16		
Hispanic or Latino (18 Years or Older)			
Population:	17		
Housing Units			
Total	1,852		
Occupied	1,371	Vacant	481

Source: US Census Bureau-Redistricting PL 94-171 Release

Mark Twain / I-70 Industrial (70) Neighborhood 2000 Census Report (PL 94-171)

Demographics (Total)			
Population:	1,361		
White alone:	326	Black or African American alone:	1,007
American Indian and Alaska Native alone:	7	Asian alone:	7
Native Hawaiian and Other Pacific Islander alone:	0	Other:	3
Two or More Races:	11		
Hispanic or Latino (Total)			
Population:	5		
Demographics (18 Years or Older)			
Population:	909		
White alone:	145	Black or African American alone:	750
American Indian and Alaska Native alone:	6	Asian alone:	2
Native Hawaiian and Other Pacific Islander alone:	0	Other:	2
Two or More Races:	4		
Hispanic or Latino (18 Years or Older)			
Population:	4		
Housing Units			
Total	393		
Occupied	362	Vacant	31

Source: US Census Bureau-Redistricting PL 94-171 Release

Penrose Park (84) Neighborhood 2000 Census Report (PL 94-171)

Demographics (Total)			
Population:	68		
White alone:	1	Black or African American alone:	63
American Indian and Alaska Native alone:	0	Asian alone:	0
Native Hawaiian and Other Pacific Islander alone:	0	Other:	0
Two or More Races:	4		
Hispanic or Latino (Total)			
Population:	0		
Demographics (18 Years or Older)			
Population:	53		
White alone:	1	Black or African American alone:	50
American Indian and Alaska Native alone:	0	Asian alone:	0
Native Hawaiian and Other Pacific Islander alone:	0	Other:	0
Two or More Races:	2		
Hispanic or Latino (18 Years or Older)			
Population:	0		
Housing Units			
Total	31		
Occupied	24	Vacant	7

Source: US Census Bureau-Redistricting PL 94-171 Release

Wells / Goodfellow (50) Neighborhood 2000 Census Report (PL 94-171)

Demographics (Total)			
Population:	8,193		
White alone:	60	Black or African American alone:	8,040
American Indian and Alaska Native alone:	8	Asian alone:	8
Native Hawaiian and Other Pacific Islander alone:	1	Other:	14
Two or More Races:	62		
Hispanic or Latino (Total)			
Population:	41		
Demographics (18 Years or Older)			
Population:	5,318		
White alone:	43	Black or African American alone:	5,216
American Indian and Alaska Native alone:	6	Asian alone:	5
Native Hawaiian and Other Pacific Islander alone:	1	Other:	5
Two or More Races:	42		
Hispanic or Latino (18 Years or Older)			
Population:	28		
Housing Units			
Total	4,063		
Occupied	2,978	Vacant	1,085

Source: US Census Bureau-Redistricting PL 94-171 Release

West End (48) Neighborhood 2000 Census Report (PL 94-171)

Demographics (Total)			
Population:	6,438		
White alone:	156	Black or African American alone:	6,143
American Indian and Alaska Native alone:	8	Asian alone:	21
Native Hawaiian and Other Pacific Islander alone:	0	Other:	21
Two or More Races:	89		
Hispanic or Latino (Total)			
Population:	38		
Demographics (18 Years or Older)			
Population:	4,389		
White alone:	122	Black or African American alone:	4,173
American Indian and Alaska Native alone:	7	Asian alone:	16
Native Hawaiian and Other Pacific Islander alone:	0	Other:	14
Two or More Races:	57		
Hispanic or Latino (18 Years or Older)			
Population:	19		
Housing Units			
Total	3,347		
Occupied	2,617	Vacant	730

Source: US Census Bureau-Redistricting PL 94-171 Release

2010 CENSUS

Redistricting Release (PL94-171)

City of St. Louis

Ward 23

CITY OF ST. LOUIS
PLANNING & URBAN DESIGN AGENCY
FRANCIS G. SLAY, Mayor

28 February, 2011

Table of Contents

- Cover
- Citywide population map
- Citywide population comparison map (2010 vs. 2000) by 2000 Ward
- Citywide population percentage change map (2010 vs. 2000) by 2000 Ward
    - Citywide population comparison total (2010 vs. 2000)
- Corridor census results
    - North corridor population comparison total (2010 vs. 2000)
    - Central corridor population comparison total (2010 vs. 2000)
    - South corridor population comparison total (2010 vs. 2000)
- Ward
    - Ward population comparison total (2010 vs. 2000)
    - Ward under 18 population comparison total (2010 vs. 2000)
    - Ward over 18 population comparison total (2010 vs. 2000)
- Ward Map
    - Ward population/demographic comparison total (2010 vs. 2000)
- Ward/Neighborhood Map
    - Ward population/demographic 2010 report
    - Neighborhood population/demographic 2010 report
    - Ward population/demographic 2000 report
    - Neighborhood population/demographic 2000 report

About the data:

The P.L. 94-171 summaries (released by US Census Bureau, February 24, 2011) have population totals and summaries by race, Hispanic or Latino, and voting age for all appropriate geographic areas: state, counties or equivalent areas, state legislative districts, voting districts, county subdivisions, school districts, places, American Indian/Alaska Native/Native Hawaiian areas, census tracts, block groups, and blocks.

New for the 2010 Census, housing unit counts will be included as part of the 2010 Census Redistricting Data [P.L. 94-171] Summary Files. Also for 2010, states recommended including school districts as part of the geographic summary levels and a new table on housing unit occupancy status. More data will be released beginning in the summer/fall 2011.

All data aggregated from **Census blocks.**

Census blocks—smallest of census geographic areas, normally bounded by streets or other prominent physical features or by the boundaries of geographic areas. They may be as small as a typical city block that's bounded by four streets/alleys. Blocks are identified by a four-digit number, unique within census tracts for the 2010 Census. Nationally, blocks average about 100 people each.

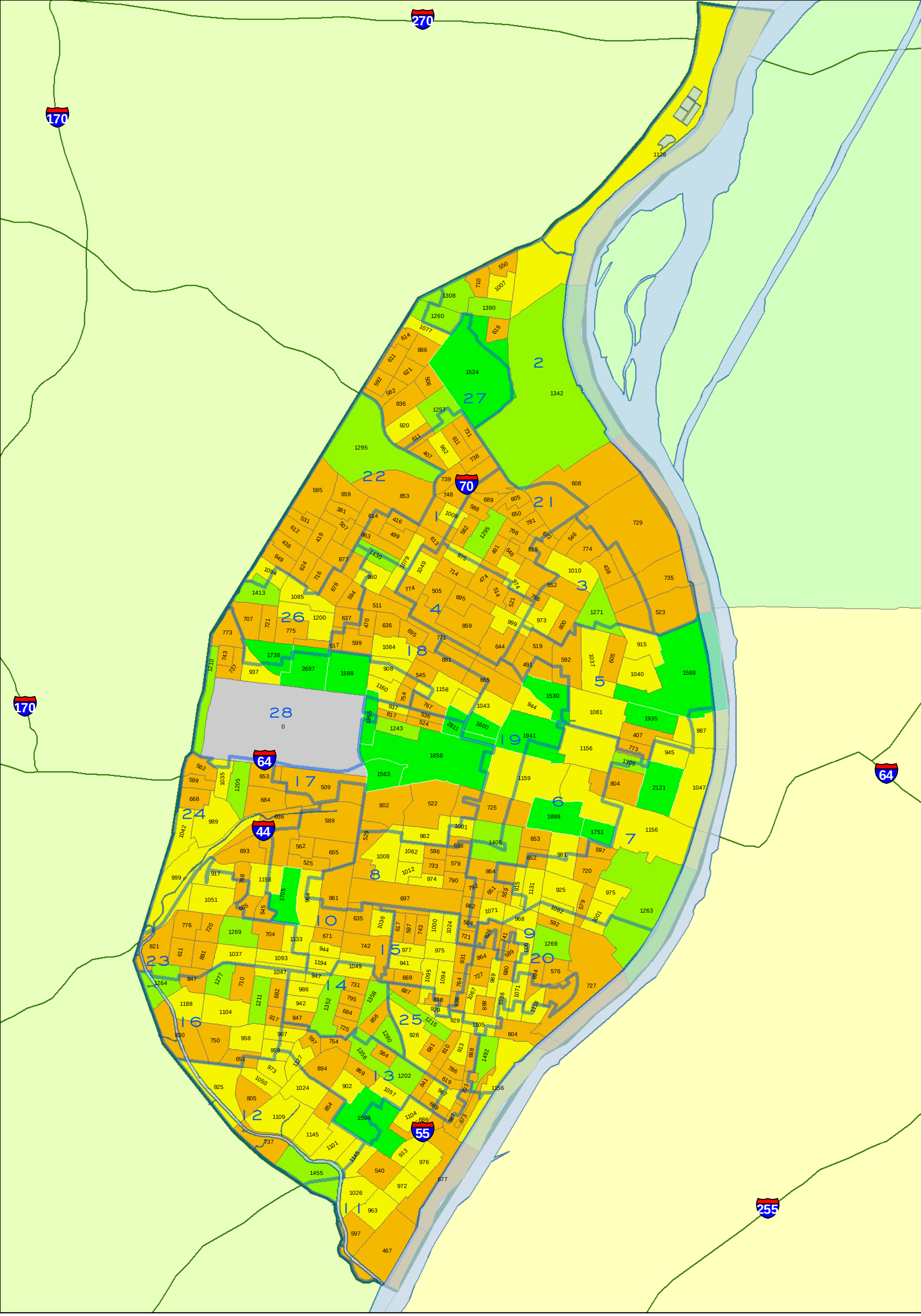

CITY OF ST. LOUIS
PLANNING & URBAN DESIGN AGENCY
FRANCIS G. SLAY, Mayor

TOTAL POPULATION
BY 2010 CENSUS BLOCK GROUP
Citywide

Note: Census 2010 Block Group boundaries are different than 2000 Block Group boundaries.

WARD BOUNDARIES
Census 2010 Block Group
= Population Count
- 0
- 1 - 900
- 901 - 1200
- 1201 - 1500
- 1501 - 2811

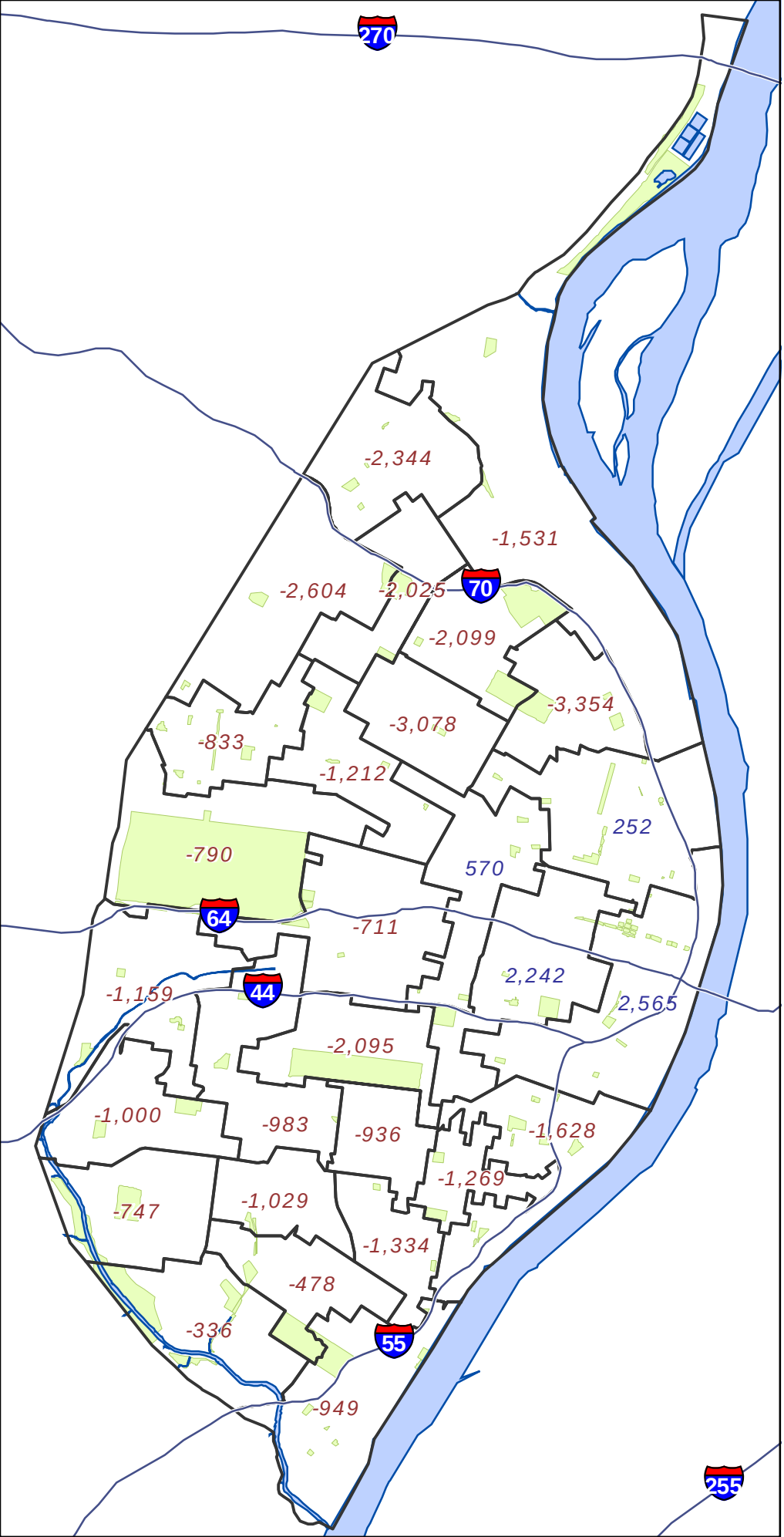

Legend

- State Highway Centerline
- + 1234 Ward with Gain
- - 1234 Ward with Loss
- Mississippi River
- City Parks

N

0 1 2
Miles

CITY OF ST. LOUIS
PLANNING & URBAN DESIGN AGENCY
FRANCIS G. SLAY, Mayor

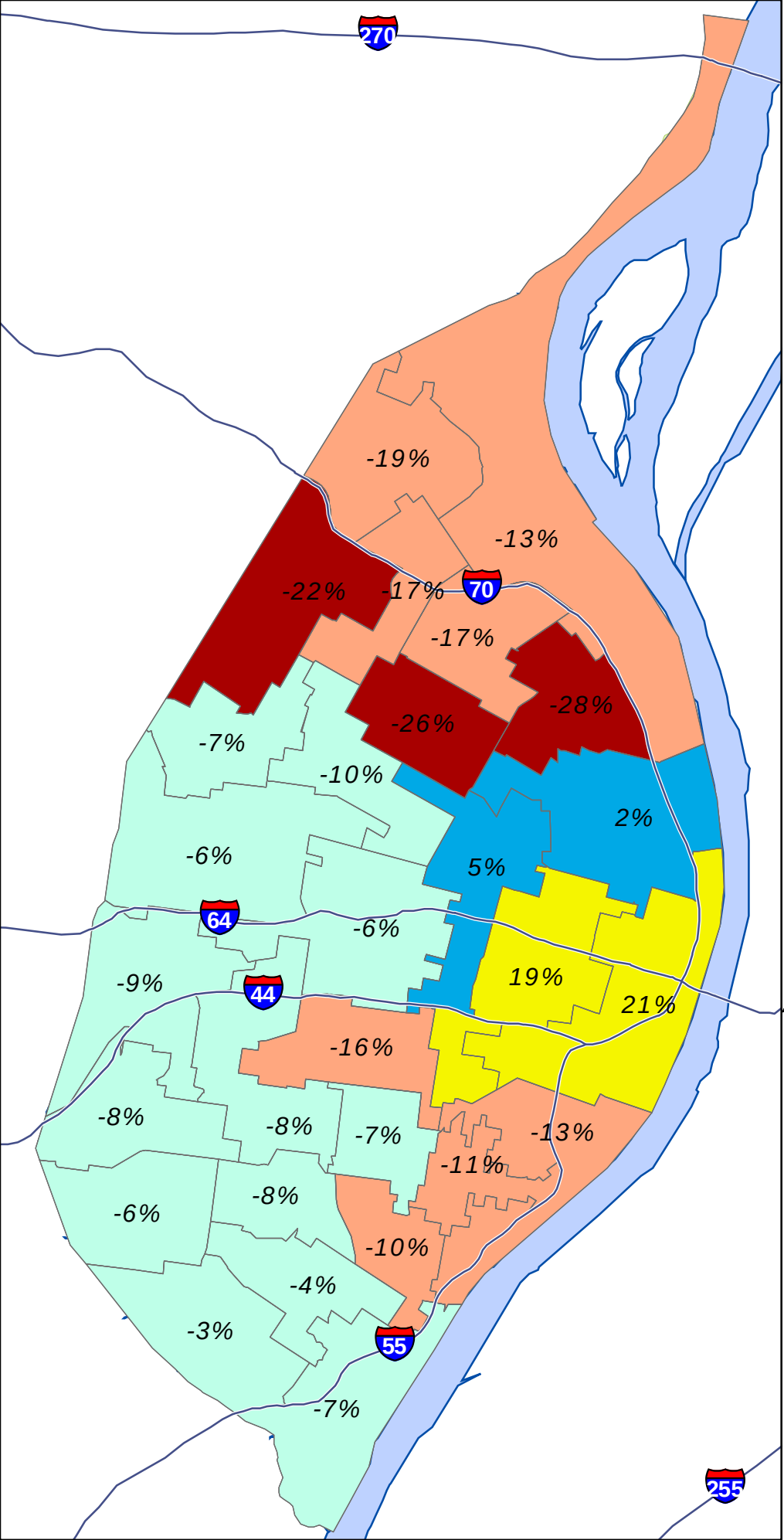

Legend

State Highway Centerline

Ward Boundary

Ward Gain/ Loss percentages

Change in Population

- more than 20% decline
- 20% decline to 10% decline
- 9.9% decline to 0% change
- 0.1% gain to 5% gain
- 5% gain and above
- Mississippi River
- City Parks

0 1 2
Miles

CITY OF ST. LOUIS
PLANNING & URBAN DESIGN AGENCY
FRANCIS G. SLAY, Mayor

2010 CENSUS

Redistricting Release (PL94-171)

City of St. Louis

City Total

CITY OF ST. LOUIS
PLANNING & URBAN DESIGN AGENCY
FRANCIS G. SLAY, Mayor

Census 2010 : North Corridor **

***** North Corridor is area north of Delmar***

Census Comparison	Census 2000	Census 2010	Population Change	Percentage Change
Population:	119,777	100,985	-18,792	-16%
White alone:	4,697	3,691	-1,006	-21%
Black or African American alone:	113,363	94,900	-18,463	-16%
Asian alone:	189	210	21	11%
Other:	215	497	282	131%
American Indian and Alaska Native alone:	219	202	-17	-8%
Native Hawaiian and Other Pacific Islander alone:	12	15	3	25%
Two or More Races:	1,082	1,470	388	36%
Hispanic or Latino (Total)				
Population:	680	1,094	414	61%
Demographics (18 Years or Older)				
Population:	82,743	73,309	-9,434	-11%
White alone:	3,897	3,289	-608	-16%
Black or African American alone:	77,726	68,373	-9,353	-12%
Asian alone:	146	183	37	25%
Other:	120	376	256	213%
American Indian and Alaska Native alone:	143	166	23	16%
Native Hawaiian and Other Pacific Islander alone:	9	10	1	11%
Two or More Races:	702	912	210	30%
Hispanic or Latino (18 Years or Older)				
Population:	439	783	344	78%
Housing Units				
Total	57,519	52,898	-4,621	-8%
Occupied	44,252	38,781	-5,471	-12%
Vacant	13,267	14,117	850	6%

Census 2010 : Central Corridor **

***** Central Corridor is South of Delmar and north of I-44/I-55***

Census Comparison	Census 2000	Census 2010	Population Change	Percentage Change
Population:	56,579	61,450	4,871	8.6%
White alone:	29,206	34,049	4,843	16.6%
Black or African American alone:	23,809	21,496	-2,313	-9.7%
Asian alone:	1,870	3,910	2,040	109.1%
Other:	385	451	66	17.1%
American Indian and Alaska Native alone:	157	149	-8	-5.1%
Native Hawaiian and Other Pacific Islander alone:	18	19	1	5.6%
Two or More Races:	1,134	1,376	242	21.3%
Hispanic or Latino (Total)				
Population:	1,101	1,706	605	55.0%
Demographics (18 Years or Older)				
Population:	46,820	54,126	7,306	15.6%
White alone:	26,537	31,791	5,254	19.8%
Black or African American alone:	17,240	17,090	-150	-0.9%
Asian alone:	1,771	3,737	1,966	111.0%
Other:	302	386	84	27.8%
American Indian and Alaska Native alone:	135	127	-8	-5.9%
Native Hawaiian and Other Pacific Islander alone:	16	17	1	6.3%
Two or More Races:	819	978	159	19.4%
Hispanic or Latino (18 Years or Older)				
Population:	926	1,429	503	54.3%
Housing Units				
Total	32,893	38,239	5,346	16.3%
Occupied	28,199	31,418	3,219	11.4%
Vacant	4,694	6,821	2,127	45.3%

Census 2010 : South Corridor **

***** South Corridor is area south of I-44 and I-55***

Census Comparison	Census 2000	Census 2010	Population Change	Percentage Change
Population:	171,833	156,859	-14,974	-8.7%
White alone:	118,763	102,527	-16,236	-13.7%
Black or African American alone:	41,094	40,764	-330	-0.8%
Asian alone:	4,832	5,171	339	7.0%
Other:	2,183	3,154	971	44.5%
American Indian and Alaska Native alone:	574	487	-87	-15.2%
Native Hawaiian and Other Pacific Islander alone:	64	40	-24	-37.5%
Two or More Races:	4,323	4,716	393	9.1%
Hispanic or Latino (Total)				
Population:	5,241	8,330	3,089	58.9%
Demographics (18 Years or Older)				
Population:	128,969	124,320	-4,649	-3.6%
White alone:	96,668	87,571	-9,097	-9.4%
Black or African American alone:	24,295	27,852	3,557	14.6%
Asian alone:	3,585	3,962	377	10.5%
Other:	1,424	2,025	601	42.2%
American Indian and Alaska Native alone:	430	395	-35	-8.1%
Native Hawaiian and Other Pacific Islander alone:	47	37	-10	-21.3%
Two or More Races:	2,520	2,478	-42	-1.7%
Hispanic or Latino (18 Years or Older)				
Population:	3,599	5,699	2,100	58.3%
Housing Units				
Total	85,942	84,865	-1,077	-1.3%
Occupied	74,625	71,858	-2,767	-3.7%
Vacant	11,317	13,007	1,690	14.9%

Ward Comparison

Total Population

Ward	Population 2000	Population 2010	Population Change	% Change
1	11,900	9,875	-2,025	-17%
2	11,882	10,351	-1,531	-13%
3	11,832	8,478	-3,354	-28%
4	12,043	8,965	-3,078	-26%
5	11,843	12,095	252	2%
6	12,017	14,259	2,242	19%
7	11,990	14,555	2,565	21%
8	12,976	10,881	-2,095	-16%
9	12,951	11,323	-1,628	-13%
10	12,967	11,984	-983	-8%
11	12,945	11,996	-949	-7%
12	12,607	12,271	-336	-3%
13	12,497	12,019	-478	-4%
14	12,991	11,962	-1,029	-8%
15	12,982	12,046	-936	-7%
16	12,999	12,252	-747	-6%
17	12,771	12,060	-711	-6%
18	12,149	10,937	-1,212	-10%
19	11,832	12,402	570	5%
20	11,931	10,662	-1,269	-11%
21	12,633	10,534	-2,099	-17%
22	11,906	9,302	-2,604	-22%
23	12,961	11,961	-1,000	-8%
24	12,903	11,744	-1,159	-9%
25	12,991	11,657	-1,334	-10%
26	11,940	11,107	-833	-7%
27	12,178	9,834	-2,344	-19%
28	12,572	11,782	-790	-6%
TOTALS	*348,189*	*319,294*	*-28,895*	*-8%*

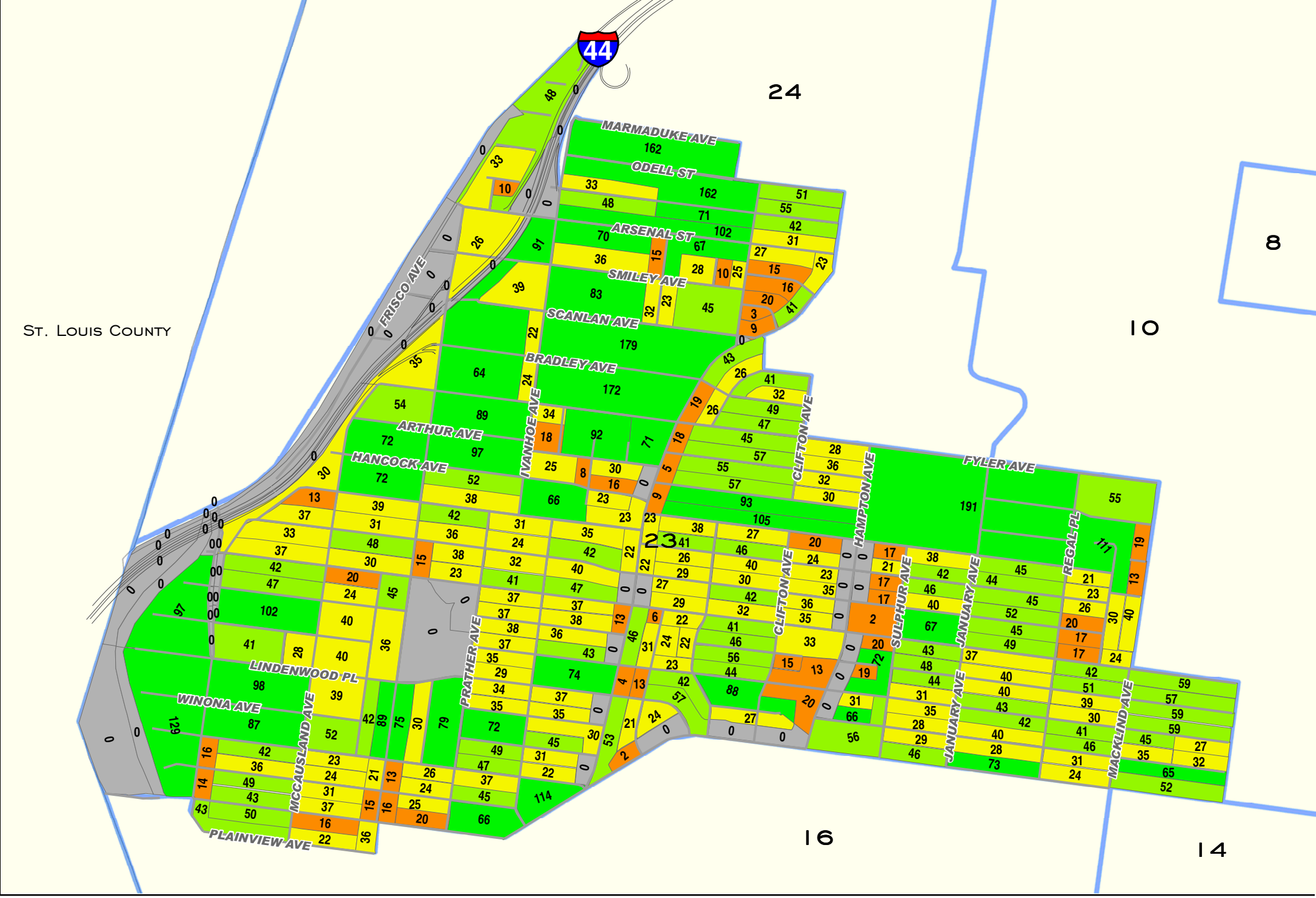

0 0.25 0.5
Miles

CITY OF ST. LOUIS
PLANNING & URBAN DESIGN AGENCY
FRANCIS G. SLAY, Mayor

Total Population by 2010 Census Block

Ward 23

Ward Boundaries 2010 Census Blocks

- 0
- 1 - 20
- 21 - 40
- 41 - 60
- 60 +

Ward 23 2010 to 2000 Comparison Census Report (PL 94-171)			
Demographics (Total)			
	2010	2000	% Change
Population:	11,961	12,961	-7.72%
White alone:	10,948	12,394	-11.67%
Black or African American alone:	445	224	98.66%
American Indian and Alaska Native alone:	21	36	-41.67%
Asian alone:	232	130	78.46%
Native Hawaiian and Other Pacific Islander alone:	6	3	100.00%
Other:	81	38	113.16%
Two or More Races:	228	136	67.65%
Hispanic or Latino (Total)			
Population:	333	194	71.65%
Demographics (18 Years or Older)			
Population:	9,966	10,397	-4.15%
White alone:	9,247	9,991	-7.45%
Black or African American alone:	346	157	120.38%
American Indian and Alaska Native alone:	16	22	-27.27%
Asian alone:	188	110	70.91%
Native Hawaiian and Other Pacific Islander alone:	5	2	150.00%
Other:	52	23	126.09%
Two or More Races:	112	92	21.74%
Hispanic or Latino (18 Years or Older)			
Population:	228	146	56.16%
Housing Units			
Total	6,348	6,265	1.32%
Occupied	5,838	6,012	-2.89%
Vacant	510	253	101.58%
Source: US Census Bureau-Redistricting PL 94-171 Release			

2001 Ward Boundaries and Neighborhoods

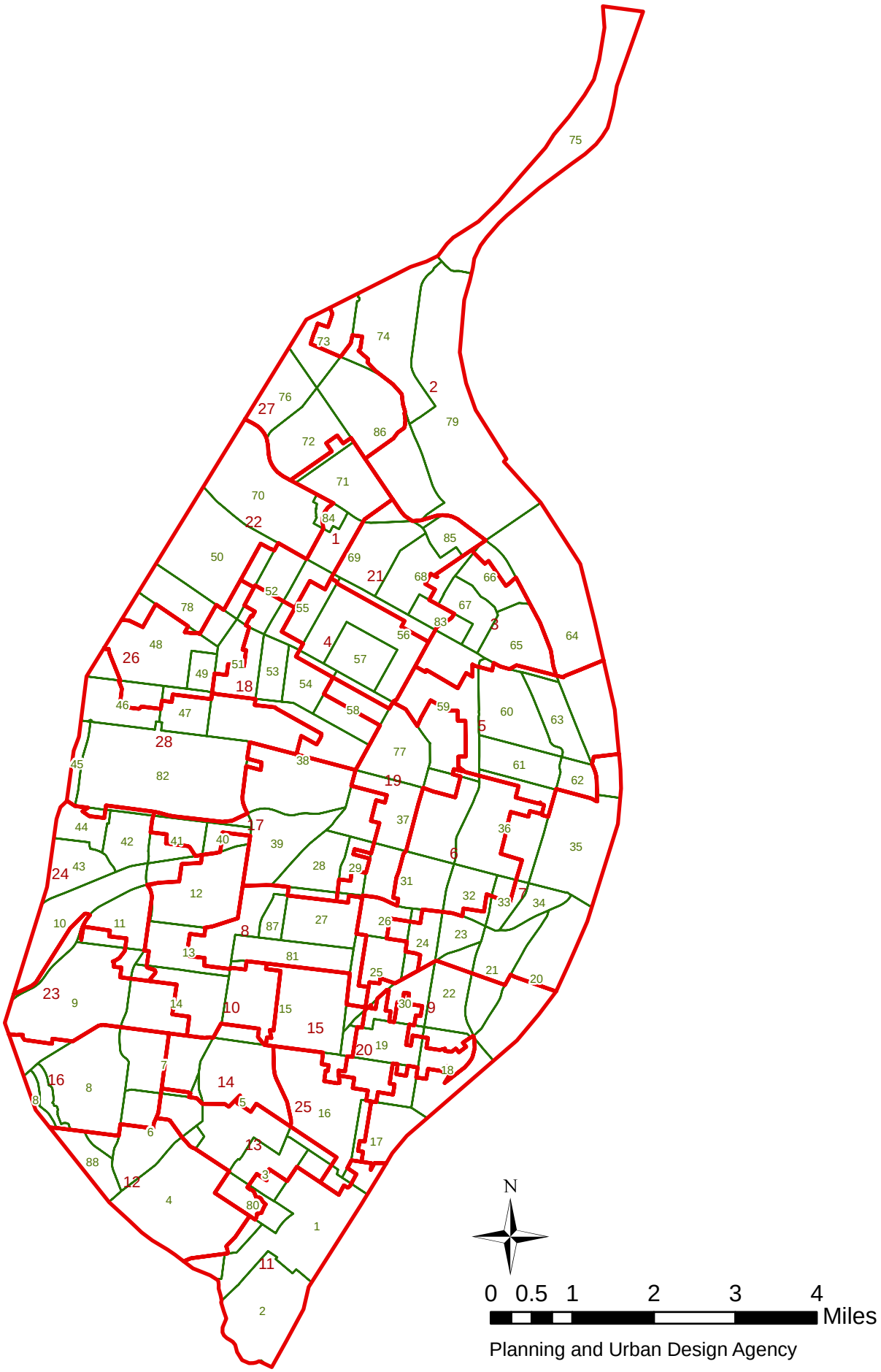

Planning and Urban Design Agency

Ward 23 2010 Census Report (PL 94-171)

Demographics (Total)			
Population:	11,961		
White alone:	10,948	Black or African American alone:	445
American Indian and Alaska Native alone:	21	Asian alone:	232
Native Hawaiian and Other Pacific Islander alone:	6	Other:	81
Two or More Races:	228		
Hispanic or Latino (Total)			
Population:	333		
Demographics (18 Years or Older)			
Population:	9,966		
White alone:	9,247	Black or African American alone:	346
American Indian and Alaska Native alone:	16	Asian alone:	188
Native Hawaiian and Other Pacific Islander alone:	5	Other:	52
Two or More Races:	112		
Hispanic or Latino (18 Years or Older)			
Population:	228		
Housing Units			
Total	6,348		
Occupied	5,838	Vacant	510

Source: US Census Bureau-Redistricting PL 94-171 Release

Clifton Heights (11) Neighborhood 2010 Census Report (PL 94-171)

Demographics (Total)			
Population:	3,074		
White alone:	2,770	Black or African American alone:	120
American Indian and Alaska Native alone:	15	Asian alone:	59
Native Hawaiian and Other Pacific Islander alone:	0	Other:	35
Two or More Races:	75		
Hispanic or Latino (Total)			
Population:	93		
Demographics (18 Years or Older)			
Population:	2,540		
White alone:	2,322	Black or African American alone:	94
American Indian and Alaska Native alone:	11	Asian alone:	44
Native Hawaiian and Other Pacific Islander alone:	0	Other:	23
Two or More Races:	46		
Hispanic or Latino (18 Years or Older)			
Population:	70		
Housing Units			
Total	1,634		
Occupied	1,510	Vacant	124

Source: US Census Bureau-Redistricting PL 94-171 Release

Ellendale (10) Neighborhood 2010 Census Report (PL 94-171)

Demographics (Total)			
Population:	1,575		
White alone:	1,269	Black or African American alone:	188
American Indian and Alaska Native alone:	7	Asian alone:	12
Native Hawaiian and Other Pacific Islander alone:	1	Other:	43
Two or More Races:	55		
Hispanic or Latino (Total)			
Population:	115		
Demographics (18 Years or Older)			
Population:	1,298		
White alone:	1,063	Black or African American alone:	148
American Indian and Alaska Native alone:	7	Asian alone:	12
Native Hawaiian and Other Pacific Islander alone:	1	Other:	36
Two or More Races:	31		
Hispanic or Latino (18 Years or Older)			
Population:	82		
Housing Units			
Total	758		
Occupied	688	Vacant	70

Source: US Census Bureau-Redistricting PL 94-171 Release

Lindenwood Park (9) Neighborhood 2010 Census Report (PL 94-171)

Demographics (Total)			
Population:	9,486		
White alone:	8,653	Black or African American alone:	405
American Indian and Alaska Native alone:	20	Asian alone:	128
Native Hawaiian and Other Pacific Islander alone:	5	Other:	70
Two or More Races:	205		
Hispanic or Latino (Total)			
Population:	296		
Demographics (18 Years or Older)			
Population:	7,965		
White alone:	7,370	Black or African American alone:	320
American Indian and Alaska Native alone:	14	Asian alone:	107
Native Hawaiian and Other Pacific Islander alone:	4	Other:	48
Two or More Races:	102		
Hispanic or Latino (18 Years or Older)			
Population:	213		
Housing Units			
Total	5,201		
Occupied	4,720	Vacant	481

Source: US Census Bureau-Redistricting PL 94-171 Release

North Hampton (14) Neighborhood 2010 Census Report (PL 94-171)

Demographics (Total)			
Population:	7,892		
White alone:	5,965	Black or African American alone:	1,202
American Indian and Alaska Native alone:	24	Asian alone:	377
Native Hawaiian and Other Pacific Islander alone:	2	Other:	119
Two or More Races:	203		
Hispanic or Latino (Total)			
Population:	320		
Demographics (18 Years or Older)			
Population:	6,688		
White alone:	5,202	Black or African American alone:	965
American Indian and Alaska Native alone:	22	Asian alone:	304
Native Hawaiian and Other Pacific Islander alone:	2	Other:	83
Two or More Races:	110		
Hispanic or Latino (18 Years or Older)			
Population:	232		
Housing Units			
Total	4,813		
Occupied	4,312	Vacant	501

Source: US Census Bureau-Redistricting PL 94-171 Release

Ward 23 2000 Census Report (PL 94-171)

Demographics (Total)			
Population:	12,961		
White alone:	12,394	Black or African American alone:	224
American Indian and Alaska Native alone:	36	Asian alone:	130
Native Hawaiian and Other Pacific Islander alone:	3	Other:	38
Two or More Races:	136		
Hispanic or Latino (Total)			
Population:	194		
Demographics (18 Years or Older)			
Population:	10,397		
White alone:	9,991	Black or African American alone:	157
American Indian and Alaska Native alone:	22	Asian alone:	110
Native Hawaiian and Other Pacific Islander alone:	2	Other:	23
Two or More Races:	92		
Hispanic or Latino (18 Years or Older)			
Population:	146		
Housing Units			
Total	6,265		
Occupied	6,012	Vacant	253

Source: US Census Bureau-Redistricting PL 94-171 Release

Clifton Heights (11) Neighborhood 2000 Census Report (PL 94-171)

Demographics (Total)			
Population:	3,488		
White alone:	3,267	Black or African American alone:	114
American Indian and Alaska Native alone:	11	Asian alone:	27
Native Hawaiian and Other Pacific Islander alone:	0	Other:	12
Two or More Races:	57		
Hispanic or Latino (Total)			
Population:	63		
Demographics (18 Years or Older)			
Population:	2,721		
White alone:	2,566	Black or African American alone:	84
American Indian and Alaska Native alone:	6	Asian alone:	24
Native Hawaiian and Other Pacific Islander alone:	0	Other:	10
Two or More Races:	31		
Hispanic or Latino (18 Years or Older)			
Population:	44		
Housing Units			
Total	1,674		
Occupied	1,561	Vacant	113

Source: US Census Bureau-Redistricting PL 94-171 Release

Ellendale (10) Neighborhood 2000 Census Report (PL 94-171)

Demographics (Total)			
Population:	1,656		
White alone:	1,410	Black or African American alone:	171
American Indian and Alaska Native alone:	10	Asian alone:	18
Native Hawaiian and Other Pacific Islander alone:	0	Other:	16
Two or More Races:	31		
Hispanic or Latino (Total)			
Population:	57		
Demographics (18 Years or Older)			
Population:	1,242		
White alone:	1,084	Black or African American alone:	110
American Indian and Alaska Native alone:	6	Asian alone:	16
Native Hawaiian and Other Pacific Islander alone:	0	Other:	8
Two or More Races:	18		
Hispanic or Latino (18 Years or Older)			
Population:	39		
Housing Units			
Total	756		
Occupied	688	Vacant	68

Source: US Census Bureau-Redistricting PL 94-171 Release

Lindenwood Park (9) Neighborhood 2000 Census Report (PL 94-171)

Demographics (Total)			
Population:	10,207		
White alone:	9,701	Black or African American alone:	203
American Indian and Alaska Native alone:	26	Asian alone:	104
Native Hawaiian and Other Pacific Islander alone:	4	Other:	33
Two or More Races:	136		
Hispanic or Latino (Total)			
Population:	168		
Demographics (18 Years or Older)			
Population:	8,266		
White alone:	7,893	Black or African American alone:	148
American Indian and Alaska Native alone:	17	Asian alone:	92
Native Hawaiian and Other Pacific Islander alone:	3	Other:	19
Two or More Races:	94		
Hispanic or Latino (18 Years or Older)			
Population:	132		
Housing Units			
Total	5,032		
Occupied	4,819	Vacant	213

Source: US Census Bureau-Redistricting PL 94-171 Release

North Hampton (14) Neighborhood 2000 Census Report (PL 94-171)

Demographics (Total)			
Population:	8,097		
White alone:	6,949	Black or African American alone:	626
American Indian and Alaska Native alone:	8	Asian alone:	284
Native Hawaiian and Other Pacific Islander alone:	8	Other:	66
Two or More Races:	156		
Hispanic or Latino (Total)			
Population:	204		
Demographics (18 Years or Older)			
Population:	6,708		
White alone:	5,830	Black or African American alone:	473
American Indian and Alaska Native alone:	5	Asian alone:	232
Native Hawaiian and Other Pacific Islander alone:	3	Other:	54
Two or More Races:	111		
Hispanic or Latino (18 Years or Older)			
Population:	160		
Housing Units			
Total	4,526		
Occupied	4,280	Vacant	246

Source: US Census Bureau-Redistricting PL 94-171 Release

2010 CENSUS

Redistricting Release (PL94-171)

City of St. Louis

Ward 24

CITY OF ST. LOUIS
PLANNING & URBAN DESIGN AGENCY
FRANCIS G. SLAY, Mayor

28 February, 2011

Table of Contents

- Cover
- Citywide population map
- Citywide population comparison map (2010 vs. 2000) by 2000 Ward
- Citywide population percentage change map (2010 vs. 2000) by 2000 Ward
    - Citywide population comparison total (2010 vs. 2000)
- Corridor census results
    - North corridor population comparison total (2010 vs. 2000)
    - Central corridor population comparison total (2010 vs. 2000)
    - South corridor population comparison total (2010 vs. 2000)
- Ward
    - Ward population comparison total (2010 vs. 2000)
    - Ward under 18 population comparison total (2010 vs. 2000)
    - Ward over 18 population comparison total (2010 vs. 2000)
- Ward Map
    - Ward population/demographic comparison total (2010 vs. 2000)
- Ward/Neighborhood Map
    - Ward population/demographic 2010 report
    - Neighborhood population/demographic 2010 report
    - Ward population/demographic 2000 report
    - Neighborhood population/demographic 2000 report

About the data:

The P.L. 94-171 summaries (released by US Census Bureau, February 24, 2011) have population totals and summaries by race, Hispanic or Latino, and voting age for all appropriate geographic areas: state, counties or equivalent areas, state legislative districts, voting districts, county subdivisions, school districts, places, American Indian/Alaska Native/Native Hawaiian areas, census tracts, block groups, and blocks.

New for the 2010 Census, housing unit counts will be included as part of the 2010 Census Redistricting Data [P.L. 94-171] Summary Files. Also for 2010, states recommended including school districts as part of the geographic summary levels and a new table on housing unit occupancy status. More data will be released beginning in the summer/fall 2011.

All data aggregated from **Census blocks.**

Census blocks—smallest of census geographic areas, normally bounded by streets or other prominent physical features or by the boundaries of geographic areas. They may be as small as a typical city block that's bounded by four streets/alleys. Blocks are identified by a four-digit number, unique within census tracts for the 2010 Census. Nationally, blocks average about 100 people each.

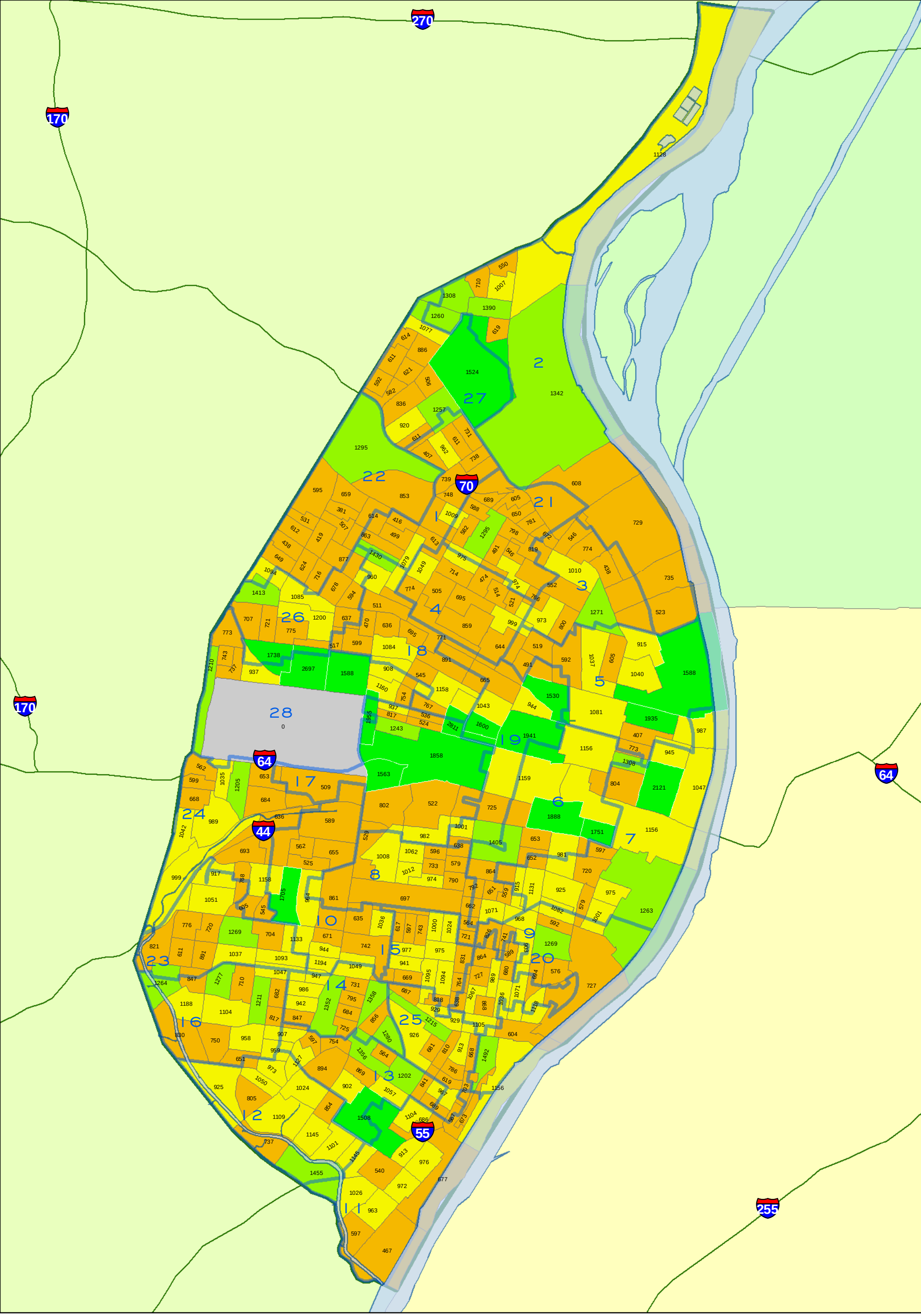

CITY OF ST. LOUIS
PLANNING & URBAN DESIGN AGENCY
FRANCIS G. SLAY, Mayor

TOTAL POPULATION
BY 2010 CENSUS BLOCK GROUP
Citywide

Note: Census 2010 Block Group boundaries are different than 2000 Block Group boundaries.

WARD BOUNDARIES
Census 2010 Block Group
= Population Count
- 0
- 1 - 900
- 901 - 1200
- 1201 - 1500
- 1501 - 2811

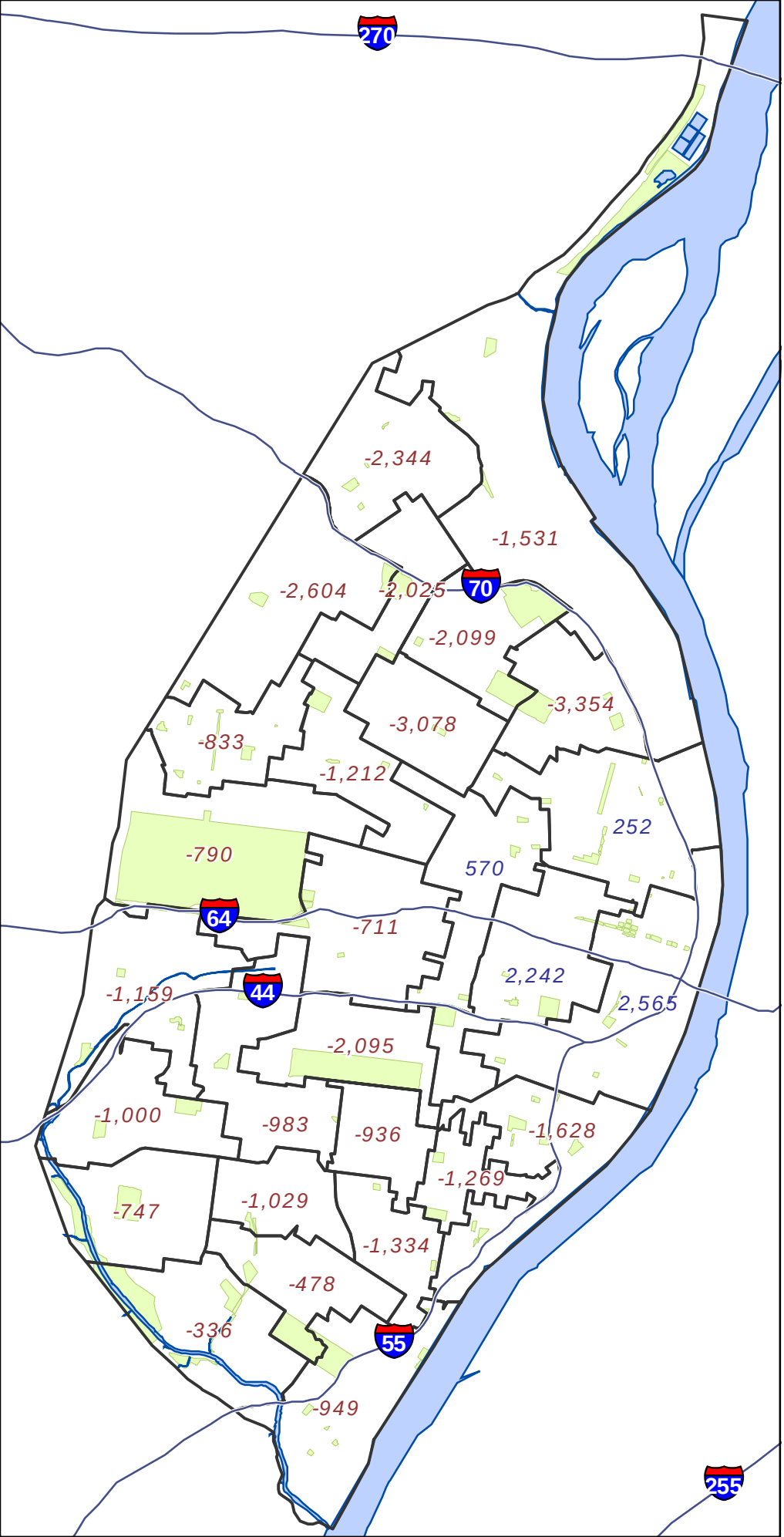

Legend

- State Highway Centerline
- + 1234 Ward with Gain
- - 1234 Ward with Loss
- Mississippi River
- City Parks

N

0 1 2
Miles

CITY OF ST. LOUIS
PLANNING & URBAN DESIGN AGENCY
FRANCIS G. SLAY, Mayor

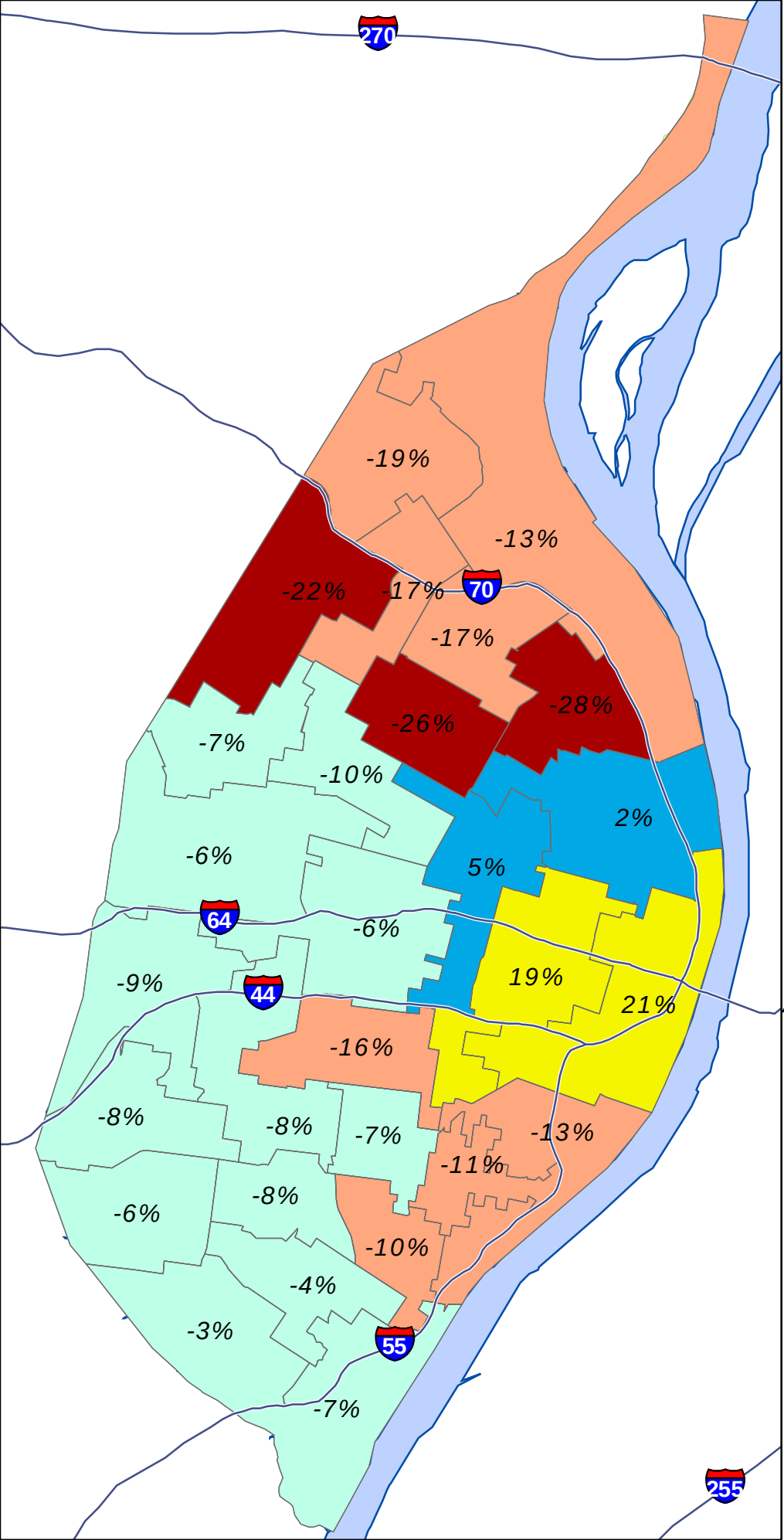

Legend

State Highway Centerline

Ward Boundary

Ward Gain/ Loss percentages

Change in Population

- more than 20% decline
- 20% decline to 10% decline
- 9.9% decline to 0% change
- 0.1% gain to 5% gain
- 5% gain and above
- Mississippi River
- City Parks

0 1 2
Miles

CITY OF ST. LOUIS
PLANNING & URBAN DESIGN AGENCY
FRANCIS G. SLAY, Mayor

2010 CENSUS

Redistricting Release (PL94-171)

City of St. Louis

City Total

CITY OF ST. LOUIS
PLANNING & URBAN DESIGN AGENCY
FRANCIS G. SLAY, Mayor

Census 2010 : North Corridor **

***** North Corridor is area north of Delmar***

Census Comparison	Census 2000	Census 2010	Population Change	Percentage Change
Population:	119,777	100,985	-18,792	-16%
White alone:	4,697	3,691	-1,006	-21%
Black or African American alone:	113,363	94,900	-18,463	-16%
Asian alone:	189	210	21	11%
Other:	215	497	282	131%
American Indian and Alaska Native alone:	219	202	-17	-8%
Native Hawaiian and Other Pacific Islander alone:	12	15	3	25%
Two or More Races:	1,082	1,470	388	36%
Hispanic or Latino (Total)				
Population:	680	1,094	414	61%
Demographics (18 Years or Older)				
Population:	82,743	73,309	-9,434	-11%
White alone:	3,897	3,289	-608	-16%
Black or African American alone:	77,726	68,373	-9,353	-12%
Asian alone:	146	183	37	25%
Other:	120	376	256	213%
American Indian and Alaska Native alone:	143	166	23	16%
Native Hawaiian and Other Pacific Islander alone:	9	10	1	11%
Two or More Races:	702	912	210	30%
Hispanic or Latino (18 Years or Older)				
Population:	439	783	344	78%
Housing Units				
Total	57,519	52,898	-4,621	-8%
Occupied	44,252	38,781	-5,471	-12%
Vacant	13,267	14,117	850	6%

Census 2010 : Central Corridor **

***** Central Corridor is South of Delmar and north of I-44/I-55***

Census Comparison	Census 2000	Census 2010	Population Change	Percentage Change
Population:	56,579	61,450	4,871	8.6%
White alone:	29,206	34,049	4,843	16.6%
Black or African American alone:	23,809	21,496	-2,313	-9.7%
Asian alone:	1,870	3,910	2,040	109.1%
Other:	385	451	66	17.1%
American Indian and Alaska Native alone:	157	149	-8	-5.1%
Native Hawaiian and Other Pacific Islander alone:	18	19	1	5.6%
Two or More Races:	1,134	1,376	242	21.3%
Hispanic or Latino (Total)				
Population:	1,101	1,706	605	55.0%
Demographics (18 Years or Older)				
Population:	46,820	54,126	7,306	15.6%
White alone:	26,537	31,791	5,254	19.8%
Black or African American alone:	17,240	17,090	-150	-0.9%
Asian alone:	1,771	3,737	1,966	111.0%
Other:	302	386	84	27.8%
American Indian and Alaska Native alone:	135	127	-8	-5.9%
Native Hawaiian and Other Pacific Islander alone:	16	17	1	6.3%
Two or More Races:	819	978	159	19.4%
Hispanic or Latino (18 Years or Older)				
Population:	926	1,429	503	54.3%
Housing Units				
Total	32,893	38,239	5,346	16.3%
Occupied	28,199	31,418	3,219	11.4%
Vacant	4,694	6,821	2,127	45.3%

Census 2010 : South Corridor **

***** South Corridor is area south of I-44 and I-55***

Census Comparison	Census 2000	Census 2010	Population Change	Percentage Change
Population:	171,833	156,859	-14,974	-8.7%
White alone:	118,763	102,527	-16,236	-13.7%
Black or African American alone:	41,094	40,764	-330	-0.8%
Asian alone:	4,832	5,171	339	7.0%
Other:	2,183	3,154	971	44.5%
American Indian and Alaska Native alone:	574	487	-87	-15.2%
Native Hawaiian and Other Pacific Islander alone:	64	40	-24	-37.5%
Two or More Races:	4,323	4,716	393	9.1%
Hispanic or Latino (Total)				
Population:	5,241	8,330	3,089	58.9%
Demographics (18 Years or Older)				
Population:	128,969	124,320	-4,649	-3.6%
White alone:	96,668	87,571	-9,097	-9.4%
Black or African American alone:	24,295	27,852	3,557	14.6%
Asian alone:	3,585	3,962	377	10.5%
Other:	1,424	2,025	601	42.2%
American Indian and Alaska Native alone:	430	395	-35	-8.1%
Native Hawaiian and Other Pacific Islander alone:	47	37	-10	-21.3%
Two or More Races:	2,520	2,478	-42	-1.7%
Hispanic or Latino (18 Years or Older)				
Population:	3,599	5,699	2,100	58.3%
Housing Units				
Total	85,942	84,865	-1,077	-1.3%
Occupied	74,625	71,858	-2,767	-3.7%
Vacant	11,317	13,007	1,690	14.9%

Ward Comparison

Total Population

Ward	Population 2000	Population 2010	Population Change	% Change
1	11,900	9,875	-2,025	-17%
2	11,882	10,351	-1,531	-13%
3	11,832	8,478	-3,354	-28%
4	12,043	8,965	-3,078	-26%
5	11,843	12,095	252	2%
6	12,017	14,259	2,242	19%
7	11,990	14,555	2,565	21%
8	12,976	10,881	-2,095	-16%
9	12,951	11,323	-1,628	-13%
10	12,967	11,984	-983	-8%
11	12,945	11,996	-949	-7%
12	12,607	12,271	-336	-3%
13	12,497	12,019	-478	-4%
14	12,991	11,962	-1,029	-8%
15	12,982	12,046	-936	-7%
16	12,999	12,252	-747	-6%
17	12,771	12,060	-711	-6%
18	12,149	10,937	-1,212	-10%
19	11,832	12,402	570	5%
20	11,931	10,662	-1,269	-11%
21	12,633	10,534	-2,099	-17%
22	11,906	9,302	-2,604	-22%
23	12,961	11,961	-1,000	-8%
24	12,903	11,744	-1,159	-9%
25	12,991	11,657	-1,334	-10%
26	11,940	11,107	-833	-7%
27	12,178	9,834	-2,344	-19%
28	12,572	11,782	-790	-6%
TOTALS	*348,189*	*319,294*	*-28,895*	*-8%*

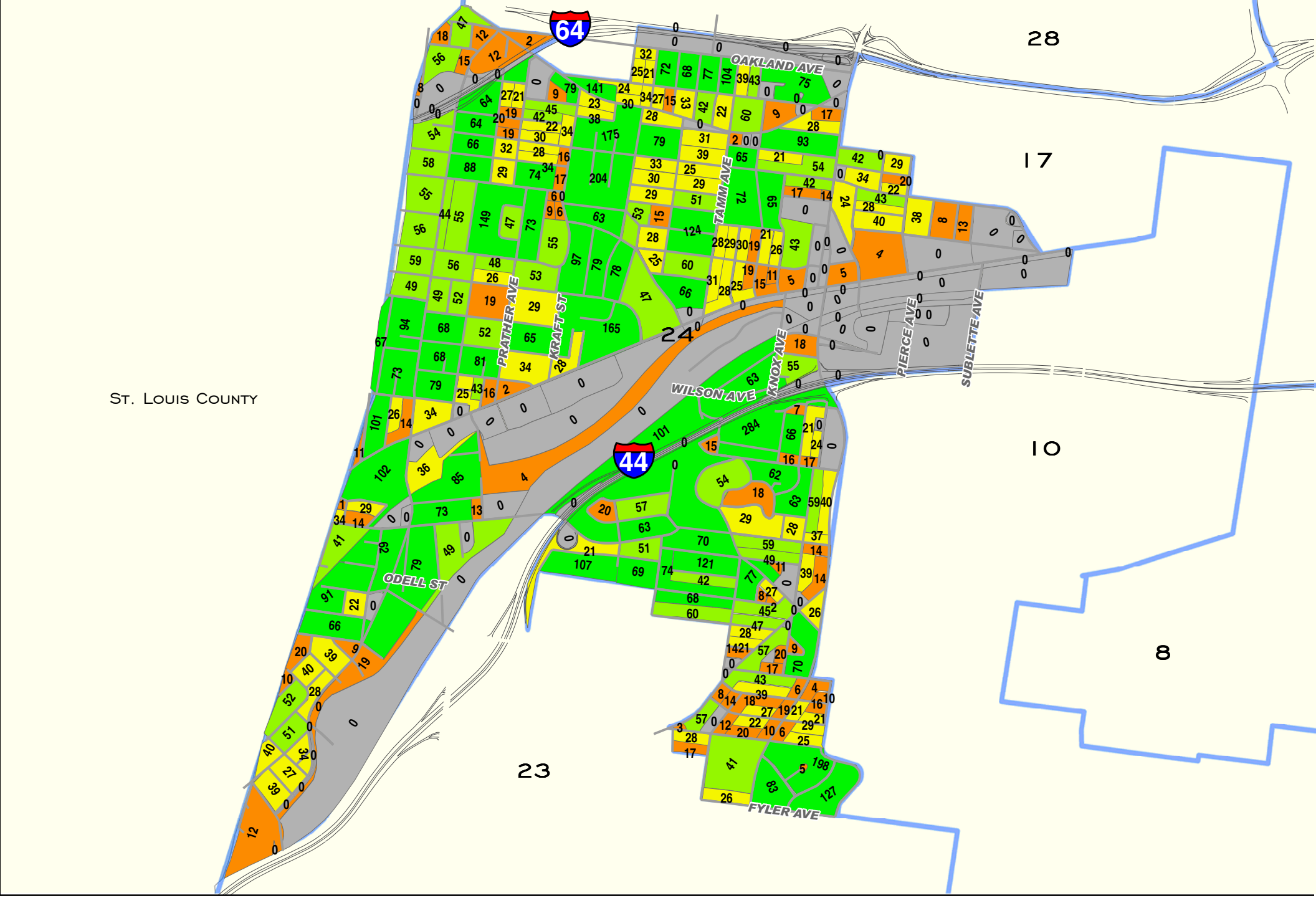

0 0.25 0.5
Miles

CITY OF ST. LOUIS
PLANNING & URBAN DESIGN AGENCY
FRANCIS G. SLAY, Mayor

Total Population by 2010 Census Block

Ward 24

Ward Boundaries 2010 Census Blocks

- 0
- 1 - 20
- 21 - 40
- 41 - 60
- 60 +

Ward 24 2010 to 2000 Comparison Census Report (PL 94-171)			
Demographics (Total)			
	2010	2000	% Change
Population:	11,744	12,903	-8.98%
White alone:	10,075	11,320	-11.00%
Black or African American alone:	883	926	-4.64%
American Indian and Alaska Native alone:	42	36	16.67%
Asian alone:	315	257	22.57%
Native Hawaiian and Other Pacific Islander alone:	2	3	-33.33%
Other:	130	91	42.86%
Two or More Races:	297	270	10.00%
Hispanic or Latino (Total)			
Population:	453	266	70.30%
Demographics (18 Years or Older)			
Population:	10,074	10,488	-3.95%
White alone:	8,808	9,371	-6.01%
Black or African American alone:	679	623	8.99%
American Indian and Alaska Native alone:	35	26	34.62%
Asian alone:	284	238	19.33%
Native Hawaiian and Other Pacific Islander alone:	2	1	100.00%
Other:	108	65	66.15%
Two or More Races:	158	164	-3.66%
Hispanic or Latino (18 Years or Older)			
Population:	338	199	69.85%
Housing Units			
Total	6,752	6,819	-0.98%
Occupied	6,077	6,321	-3.86%
Vacant	675	498	35.54%
Source: US Census Bureau-Redistricting PL 94-171 Release			

2001 Ward Boundaries and Neighborhoods

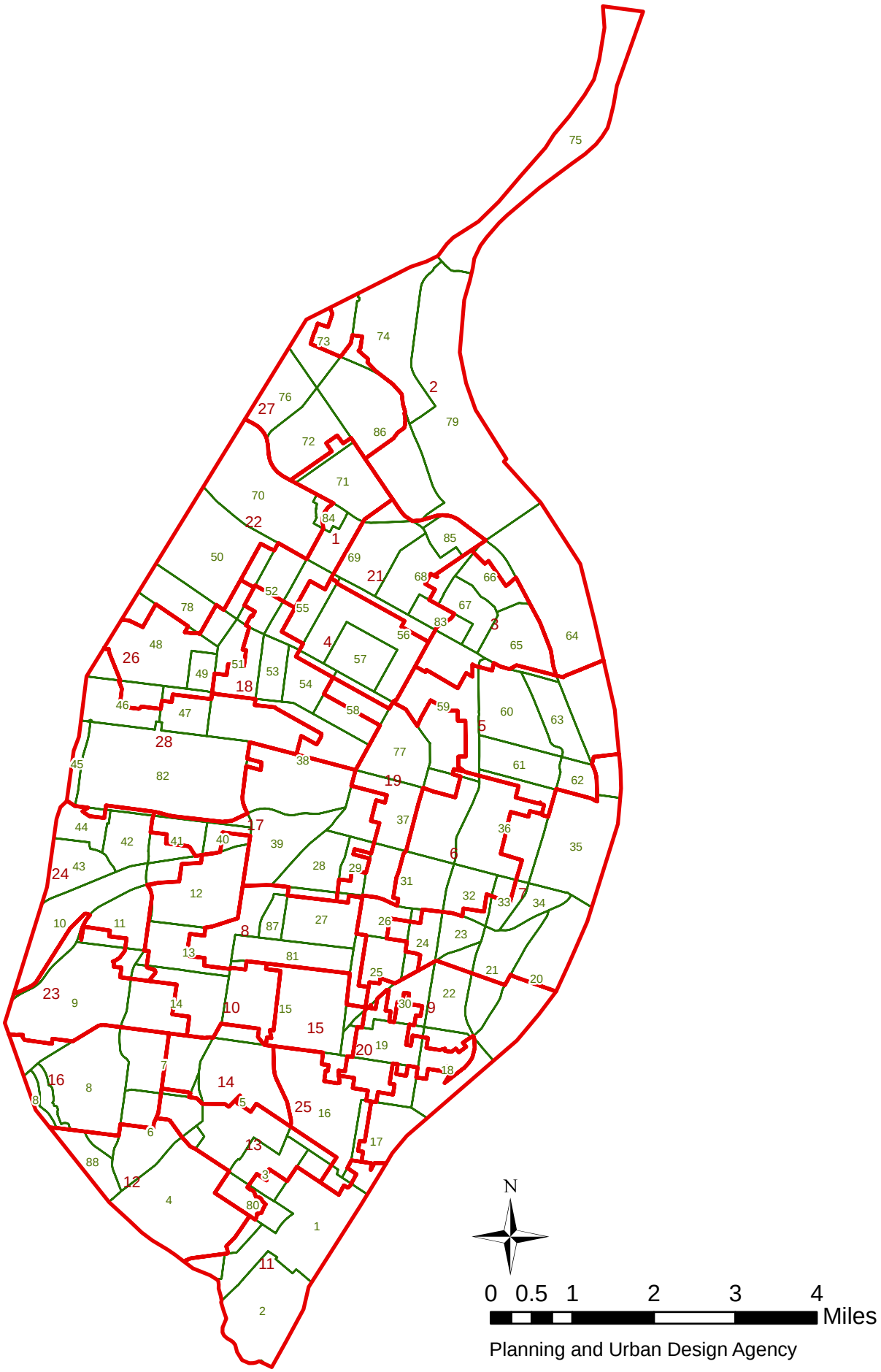

Planning and Urban Design Agency

Ward 24 2010 Census Report (PL 94-171)

Demographics (Total)			
Population:	11,744		
White alone:	10,075	Black or African American alone:	883
American Indian and Alaska Native alone:	42	Asian alone:	315
Native Hawaiian and Other Pacific Islander alone:	2	Other:	130
Two or More Races:	297		
Hispanic or Latino (Total)			
Population:	453		
Demographics (18 Years or Older)			
Population:	10,074		
White alone:	8,808	Black or African American alone:	679
American Indian and Alaska Native alone:	35	Asian alone:	284
Native Hawaiian and Other Pacific Islander alone:	2	Other:	108
Two or More Races:	158		
Hispanic or Latino (18 Years or Older)			
Population:	338		
Housing Units			
Total	6,752		
Occupied	6,077	Vacant	675

Source: US Census Bureau-Redistricting PL 94-171 Release

Cheltenham (41) Neighborhood 2010 Census Report (PL 94-171)

Demographics (Total)			
Population:	620		
White alone:	417	Black or African American alone:	93
American Indian and Alaska Native alone:	1	Asian alone:	66
Native Hawaiian and Other Pacific Islander alone:	0	Other:	9
Two or More Races:	34		
Hispanic or Latino (Total)			
Population:	23		
Demographics (18 Years or Older)			
Population:	539		
White alone:	381	Black or African American alone:	71
American Indian and Alaska Native alone:	1	Asian alone:	64
Native Hawaiian and Other Pacific Islander alone:	0	Other:	9
Two or More Races:	13		
Hispanic or Latino (18 Years or Older)			
Population:	21		
Housing Units			
Total	477		
Occupied	356	Vacant	121

Source: US Census Bureau-Redistricting PL 94-171 Release

Clayton / Tamm (42) Neighborhood 2010 Census Report (PL 94-171)

Demographics (Total)			
Population:	2,251		
White alone:	2,004	Black or African American alone:	136
American Indian and Alaska Native alone:	5	Asian alone:	45
Native Hawaiian and Other Pacific Islander alone:	0	Other:	14
Two or More Races:	47		
Hispanic or Latino (Total)			
Population:	58		
Demographics (18 Years or Older)			
Population:	1,998		
White alone:	1,800	Black or African American alone:	105
American Indian and Alaska Native alone:	5	Asian alone:	44
Native Hawaiian and Other Pacific Islander alone:	0	Other:	12
Two or More Races:	32		
Hispanic or Latino (18 Years or Older)			
Population:	44		
Housing Units			
Total	1,415		
Occupied	1,267	Vacant	148

Source: US Census Bureau-Redistricting PL 94-171 Release

Clifton Heights (11) Neighborhood 2010 Census Report (PL 94-171)

Demographics (Total)			
Population:	3,074		
White alone:	2,770	Black or African American alone:	120
American Indian and Alaska Native alone:	15	Asian alone:	59
Native Hawaiian and Other Pacific Islander alone:	0	Other:	35
Two or More Races:	75		
Hispanic or Latino (Total)			
Population:	93		
Demographics (18 Years or Older)			
Population:	2,540		
White alone:	2,322	Black or African American alone:	94
American Indian and Alaska Native alone:	11	Asian alone:	44
Native Hawaiian and Other Pacific Islander alone:	0	Other:	23
Two or More Races:	46		
Hispanic or Latino (18 Years or Older)			
Population:	70		
Housing Units			
Total	1,634		
Occupied	1,510	Vacant	124

Source: US Census Bureau-Redistricting PL 94-171 Release

Ellendale (10) Neighborhood 2010 Census Report (PL 94-171)

Demographics (Total)			
Population:	1,575		
White alone:	1,269	Black or African American alone:	188
American Indian and Alaska Native alone:	7	Asian alone:	12
Native Hawaiian and Other Pacific Islander alone:	1	Other:	43
Two or More Races:	55		
Hispanic or Latino (Total)			
Population:	115		
Demographics (18 Years or Older)			
Population:	1,298		
White alone:	1,063	Black or African American alone:	148
American Indian and Alaska Native alone:	7	Asian alone:	12
Native Hawaiian and Other Pacific Islander alone:	1	Other:	36
Two or More Races:	31		
Hispanic or Latino (18 Years or Older)			
Population:	82		
Housing Units			
Total	758		
Occupied	688	Vacant	70

Source: US Census Bureau-Redistricting PL 94-171 Release

Franz Park (43) Neighborhood 2010 Census Report (PL 94-171)

Demographics (Total)			
Population:	2,442		
White alone:	2,104	Black or African American alone:	193
American Indian and Alaska Native alone:	11	Asian alone:	52
Native Hawaiian and Other Pacific Islander alone:	0	Other:	20
Two or More Races:	62		
Hispanic or Latino (Total)			
Population:	106		
Demographics (18 Years or Older)			
Population:	2,093		
White alone:	1,857	Black or African American alone:	144
American Indian and Alaska Native alone:	9	Asian alone:	40
Native Hawaiian and Other Pacific Islander alone:	0	Other:	15
Two or More Races:	28		
Hispanic or Latino (18 Years or Older)			
Population:	71		
Housing Units			
Total	1,330		
Occupied	1,213	Vacant	117

Source: US Census Bureau-Redistricting PL 94-171 Release

Hi-Point (44) Neighborhood 2010 Census Report (PL 94-171)

Demographics (Total)			
Population:	2,196		
White alone:	1,867	Black or African American alone:	152
American Indian and Alaska Native alone:	5	Asian alone:	103
Native Hawaiian and Other Pacific Islander alone:	0	Other:	28
Two or More Races:	41		
Hispanic or Latino (Total)			
Population:	88		
Demographics (18 Years or Older)			
Population:	1,940		
White alone:	1,668	Black or African American alone:	120
American Indian and Alaska Native alone:	4	Asian alone:	98
Native Hawaiian and Other Pacific Islander alone:	0	Other:	24
Two or More Races:	26		
Hispanic or Latino (18 Years or Older)			
Population:	70		
Housing Units			
Total	1,317		
Occupied	1,159	Vacant	158

Source: US Census Bureau-Redistricting PL 94-171 Release

Lindenwood Park (9) Neighborhood 2010 Census Report (PL 94-171)

Demographics (Total)			
Population:	9,486		
White alone:	8,653	Black or African American alone:	405
American Indian and Alaska Native alone:	20	Asian alone:	128
Native Hawaiian and Other Pacific Islander alone:	5	Other:	70
Two or More Races:	205		
Hispanic or Latino (Total)			
Population:	296		
Demographics (18 Years or Older)			
Population:	7,965		
White alone:	7,370	Black or African American alone:	320
American Indian and Alaska Native alone:	14	Asian alone:	107
Native Hawaiian and Other Pacific Islander alone:	4	Other:	48
Two or More Races:	102		
Hispanic or Latino (18 Years or Older)			
Population:	213		
Housing Units			
Total	5,201		
Occupied	4,720	Vacant	481

Source: US Census Bureau-Redistricting PL 94-171 Release

North Hampton (14) Neighborhood 2010 Census Report (PL 94-171)

Demographics (Total)			
Population:	7,892		
White alone:	5,965	Black or African American alone:	1,202
American Indian and Alaska Native alone:	24	Asian alone:	377
Native Hawaiian and Other Pacific Islander alone:	2	Other:	119
Two or More Races:	203		
Hispanic or Latino (Total)			
Population:	320		
Demographics (18 Years or Older)			
Population:	6,688		
White alone:	5,202	Black or African American alone:	965
American Indian and Alaska Native alone:	22	Asian alone:	304
Native Hawaiian and Other Pacific Islander alone:	2	Other:	83
Two or More Races:	110		
Hispanic or Latino (18 Years or Older)			
Population:	232		
Housing Units			
Total	4,813		
Occupied	4,312	Vacant	501

Source: US Census Bureau-Redistricting PL 94-171 Release

Southwest Garden (13) Neighborhood 2010 Census Report (PL 94-171)

Demographics (Total)			
Population:	4,885		
White alone:	3,756	Black or African American alone:	804
American Indian and Alaska Native alone:	13	Asian alone:	145
Native Hawaiian and Other Pacific Islander alone:	4	Other:	47
Two or More Races:	116		
Hispanic or Latino (Total)			
Population:	168		
Demographics (18 Years or Older)			
Population:	4,257		
White alone:	3,340	Black or African American alone:	676
American Indian and Alaska Native alone:	13	Asian alone:	120
Native Hawaiian and Other Pacific Islander alone:	4	Other:	29
Two or More Races:	75		
Hispanic or Latino (18 Years or Older)			
Population:	124		
Housing Units			
Total	2,970		
Occupied	2,571	Vacant	399

Source: US Census Bureau-Redistricting PL 94-171 Release

The Hill (12) Neighborhood 2010 Census Report (PL 94-171)

Demographics (Total)			
Population:	2,443		
White alone:	2,290	Black or African American alone:	84
American Indian and Alaska Native alone:	5	Asian alone:	20
Native Hawaiian and Other Pacific Islander alone:	1	Other:	8
Two or More Races:	35		
Hispanic or Latino (Total)			
Population:	31		
Demographics (18 Years or Older)			
Population:	2,102		
White alone:	2,001	Black or African American alone:	63
American Indian and Alaska Native alone:	4	Asian alone:	17
Native Hawaiian and Other Pacific Islander alone:	0	Other:	4
Two or More Races:	13		
Hispanic or Latino (18 Years or Older)			
Population:	23		
Housing Units			
Total	1,487		
Occupied	1,326	Vacant	161

Source: US Census Bureau-Redistricting PL 94-171 Release

Ward 24 2000 Census Report (PL 94-171)

Demographics (Total)			
Population:	12,903		
White alone:	11,320	Black or African American alone:	926
American Indian and Alaska Native alone:	36	Asian alone:	257
Native Hawaiian and Other Pacific Islander alone:	3	Other:	91
Two or More Races:	270		
Hispanic or Latino (Total)			
Population:	266		
Demographics (18 Years or Older)			
Population:	10,488		
White alone:	9,371	Black or African American alone:	623
American Indian and Alaska Native alone:	26	Asian alone:	238
Native Hawaiian and Other Pacific Islander alone:	1	Other:	65
Two or More Races:	164		
Hispanic or Latino (18 Years or Older)			
Population:	199		
Housing Units			
Total	6,819		
Occupied	6,321	Vacant	498

Source: US Census Bureau-Redistricting PL 94-171 Release

Cheltenham (41) Neighborhood 2000 Census Report (PL 94-171)

Demographics (Total)			
Population:	480		
White alone:	384	Black or African American alone:	67
American Indian and Alaska Native alone:	4	Asian alone:	10
Native Hawaiian and Other Pacific Islander alone:	0	Other:	7
Two or More Races:	8		
Hispanic or Latino (Total)			
Population:	7		
Demographics (18 Years or Older)			
Population:	390		
White alone:	321	Black or African American alone:	45
American Indian and Alaska Native alone:	3	Asian alone:	10
Native Hawaiian and Other Pacific Islander alone:	0	Other:	5
Two or More Races:	6		
Hispanic or Latino (18 Years or Older)			
Population:	5		
Housing Units			
Total	262		
Occupied	235	Vacant	27

Source: US Census Bureau-Redistricting PL 94-171 Release

Clayton / Tamm (42) Neighborhood 2000 Census Report (PL 94-171)

Demographics (Total)			
Population:	2,476		
White alone:	2,250	Black or African American alone:	131
American Indian and Alaska Native alone:	4	Asian alone:	41
Native Hawaiian and Other Pacific Islander alone:	0	Other:	17
Two or More Races:	33		
Hispanic or Latino (Total)			
Population:	38		
Demographics (18 Years or Older)			
Population:	2,152		
White alone:	1,974	Black or African American alone:	99
American Indian and Alaska Native alone:	4	Asian alone:	38
Native Hawaiian and Other Pacific Islander alone:	0	Other:	14
Two or More Races:	23		
Hispanic or Latino (18 Years or Older)			
Population:	34		
Housing Units			
Total	1,436		
Occupied	1,333	Vacant	103

Source: US Census Bureau-Redistricting PL 94-171 Release

Clifton Heights (11) Neighborhood 2000 Census Report (PL 94-171)

Demographics (Total)			
Population:	3,488		
White alone:	3,267	Black or African American alone:	114
American Indian and Alaska Native alone:	11	Asian alone:	27
Native Hawaiian and Other Pacific Islander alone:	0	Other:	12
Two or More Races:	57		
Hispanic or Latino (Total)			
Population:	63		
Demographics (18 Years or Older)			
Population:	2,721		
White alone:	2,566	Black or African American alone:	84
American Indian and Alaska Native alone:	6	Asian alone:	24
Native Hawaiian and Other Pacific Islander alone:	0	Other:	10
Two or More Races:	31		
Hispanic or Latino (18 Years or Older)			
Population:	44		
Housing Units			
Total	1,674		
Occupied	1,561	Vacant	113

Source: US Census Bureau-Redistricting PL 94-171 Release

Ellendale (10) Neighborhood 2000 Census Report (PL 94-171)

Demographics (Total)			
Population:	1,656		
White alone:	1,410	Black or African American alone:	171
American Indian and Alaska Native alone:	10	Asian alone:	18
Native Hawaiian and Other Pacific Islander alone:	0	Other:	16
Two or More Races:	31		
Hispanic or Latino (Total)			
Population:	57		
Demographics (18 Years or Older)			
Population:	1,242		
White alone:	1,084	Black or African American alone:	110
American Indian and Alaska Native alone:	6	Asian alone:	16
Native Hawaiian and Other Pacific Islander alone:	0	Other:	8
Two or More Races:	18		
Hispanic or Latino (18 Years or Older)			
Population:	39		
Housing Units			
Total	756		
Occupied	688	Vacant	68

Source: US Census Bureau-Redistricting PL 94-171 Release

Franz Park (43) Neighborhood 2000 Census Report (PL 94-171)

Demographics (Total)			
Population:	2,621		
White alone:	2,220	Black or African American alone:	290
American Indian and Alaska Native alone:	12	Asian alone:	24
Native Hawaiian and Other Pacific Islander alone:	0	Other:	16
Two or More Races:	59		
Hispanic or Latino (Total)			
Population:	55		
Demographics (18 Years or Older)			
Population:	2,067		
White alone:	1,815	Black or African American alone:	178
American Indian and Alaska Native alone:	10	Asian alone:	23
Native Hawaiian and Other Pacific Islander alone:	0	Other:	10
Two or More Races:	31		
Hispanic or Latino (18 Years or Older)			
Population:	38		
Housing Units			
Total	1,318		
Occupied	1,216	Vacant	102

Source: US Census Bureau-Redistricting PL 94-171 Release

Hi-Point (44) Neighborhood 2000 Census Report (PL 94-171)

Demographics (Total)			
Population:	2,454		
White alone:	2,116	Black or African American alone:	162
American Indian and Alaska Native alone:	8	Asian alone:	68
Native Hawaiian and Other Pacific Islander alone:	0	Other:	22
Two or More Races:	78		
Hispanic or Latino (Total)			
Population:	56		
Demographics (18 Years or Older)			
Population:	2,076		
White alone:	1,814	Black or African American alone:	124
American Indian and Alaska Native alone:	5	Asian alone:	66
Native Hawaiian and Other Pacific Islander alone:	0	Other:	17
Two or More Races:	50		
Hispanic or Latino (18 Years or Older)			
Population:	45		
Housing Units			
Total	1,331		
Occupied	1,256	Vacant	75

Source: US Census Bureau-Redistricting PL 94-171 Release

Lindenwood Park (9) Neighborhood 2000 Census Report (PL 94-171)

Demographics (Total)			
Population:	10,207		
White alone:	9,701	Black or African American alone:	203
American Indian and Alaska Native alone:	26	Asian alone:	104
Native Hawaiian and Other Pacific Islander alone:	4	Other:	33
Two or More Races:	136		
Hispanic or Latino (Total)			
Population:	168		
Demographics (18 Years or Older)			
Population:	8,266		
White alone:	7,893	Black or African American alone:	148
American Indian and Alaska Native alone:	17	Asian alone:	92
Native Hawaiian and Other Pacific Islander alone:	3	Other:	19
Two or More Races:	94		
Hispanic or Latino (18 Years or Older)			
Population:	132		
Housing Units			
Total	5,032		
Occupied	4,819	Vacant	213

Source: US Census Bureau-Redistricting PL 94-171 Release

North Hampton (14) Neighborhood 2000 Census Report (PL 94-171)

Demographics (Total)			
Population:	8,097		
White alone:	6,949	Black or African American alone:	626
American Indian and Alaska Native alone:	8	Asian alone:	284
Native Hawaiian and Other Pacific Islander alone:	8	Other:	66
Two or More Races:	156		
Hispanic or Latino (Total)			
Population:	204		
Demographics (18 Years or Older)			
Population:	6,708		
White alone:	5,830	Black or African American alone:	473
American Indian and Alaska Native alone:	5	Asian alone:	232
Native Hawaiian and Other Pacific Islander alone:	3	Other:	54
Two or More Races:	111		
Hispanic or Latino (18 Years or Older)			
Population:	160		
Housing Units			
Total	4,526		
Occupied	4,280	Vacant	246

Source: US Census Bureau-Redistricting PL 94-171 Release

Southwest Garden (13) Neighborhood 2000 Census Report (PL 94-171)

Demographics (Total)			
Population:	5,745		
White alone:	4,268	Black or African American alone:	1,113
American Indian and Alaska Native alone:	12	Asian alone:	147
Native Hawaiian and Other Pacific Islander alone:	4	Other:	65
Two or More Races:	136		
Hispanic or Latino (Total)			
Population:	172		
Demographics (18 Years or Older)			
Population:	4,823		
White alone:	3,701	Black or African American alone:	842
American Indian and Alaska Native alone:	10	Asian alone:	124
Native Hawaiian and Other Pacific Islander alone:	4	Other:	47
Two or More Races:	95		
Hispanic or Latino (18 Years or Older)			
Population:	128		
Housing Units			
Total	3,184		
Occupied	2,853	Vacant	331

Source: US Census Bureau-Redistricting PL 94-171 Release

The Hill (12) Neighborhood 2000 Census Report (PL 94-171)

Demographics (Total)			
Population:	2,648		
White alone:	2,553	Black or African American alone:	45
American Indian and Alaska Native alone:	12	Asian alone:	11
Native Hawaiian and Other Pacific Islander alone:	0	Other:	5
Two or More Races:	22		
Hispanic or Latino (Total)			
Population:	20		
Demographics (18 Years or Older)			
Population:	2,196		
White alone:	2,126	Black or African American alone:	31
American Indian and Alaska Native alone:	9	Asian alone:	8
Native Hawaiian and Other Pacific Islander alone:	0	Other:	3
Two or More Races:	19		
Hispanic or Latino (18 Years or Older)			
Population:	12		
Housing Units			
Total	1,454		
Occupied	1,355	Vacant	99

Source: US Census Bureau-Redistricting PL 94-171 Release

2010 CENSUS

Redistricting Release (PL94-171)

City of St. Louis

Ward 25

CITY OF ST. LOUIS
PLANNING & URBAN DESIGN AGENCY
FRANCIS G. SLAY, Mayor

28 February, 2011

Table of Contents

- Cover
- Citywide population map
- Citywide population comparison map (2010 vs. 2000) by 2000 Ward
- Citywide population percentage change map (2010 vs. 2000) by 2000 Ward
    - Citywide population comparison total (2010 vs. 2000)
- Corridor census results
    - North corridor population comparison total (2010 vs. 2000)
    - Central corridor population comparison total (2010 vs. 2000)
    - South corridor population comparison total (2010 vs. 2000)
- Ward
    - Ward population comparison total (2010 vs. 2000)
    - Ward under 18 population comparison total (2010 vs. 2000)
    - Ward over 18 population comparison total (2010 vs. 2000)
- Ward Map
    - Ward population/demographic comparison total (2010 vs. 2000)
- Ward/Neighborhood Map
    - Ward population/demographic 2010 report
    - Neighborhood population/demographic 2010 report
    - Ward population/demographic 2000 report
    - Neighborhood population/demographic 2000 report

About the data:

The P.L. 94-171 summaries (released by US Census Bureau, February 24, 2011) have population totals and summaries by race, Hispanic or Latino, and voting age for all appropriate geographic areas: state, counties or equivalent areas, state legislative districts, voting districts, county subdivisions, school districts, places, American Indian/Alaska Native/Native Hawaiian areas, census tracts, block groups, and blocks.

New for the 2010 Census, housing unit counts will be included as part of the 2010 Census Redistricting Data [P.L. 94-171] Summary Files. Also for 2010, states recommended including school districts as part of the geographic summary levels and a new table on housing unit occupancy status. More data will be released beginning in the summer/fall 2011.

All data aggregated from **Census blocks.**

Census blocks—smallest of census geographic areas, normally bounded by streets or other prominent physical features or by the boundaries of geographic areas. They may be as small as a typical city block that's bounded by four streets/alleys. Blocks are identified by a four-digit number, unique within census tracts for the 2010 Census. Nationally, blocks average about 100 people each.

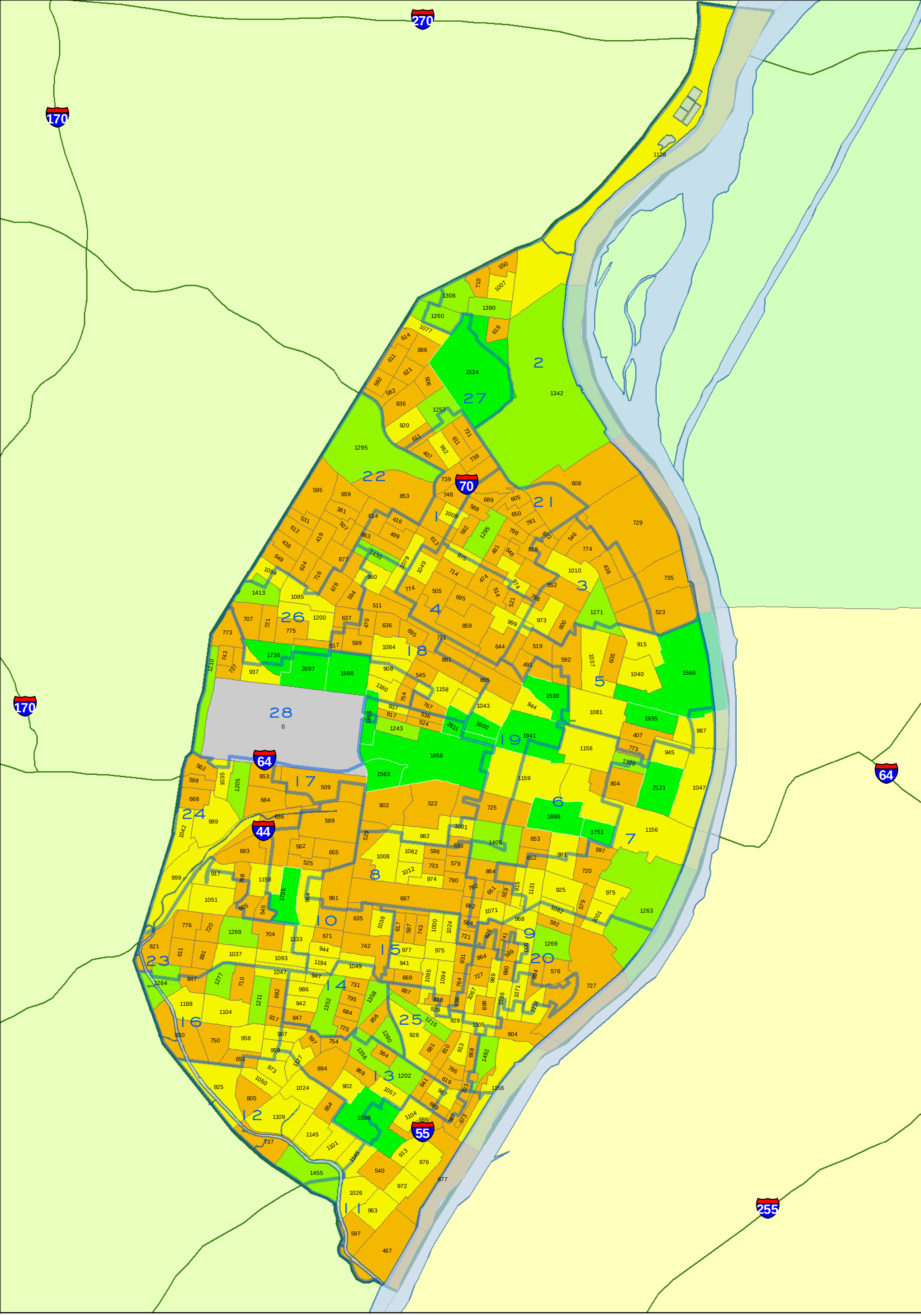

CITY OF ST. LOUIS
PLANNING & URBAN DESIGN AGENCY
FRANCIS G. SLAY, Mayor

TOTAL POPULATION
BY 2010 CENSUS BLOCK GROUP
Citywide

Note: Census 2010 Block Group boundaries are different than 2000 Block Group boundaries.

WARD BOUNDARIES
Census 2010 Block Group
= Population Count
- 0
- 1 - 900
- 901 - 1200
- 1201 - 1500
- 1501 - 2811

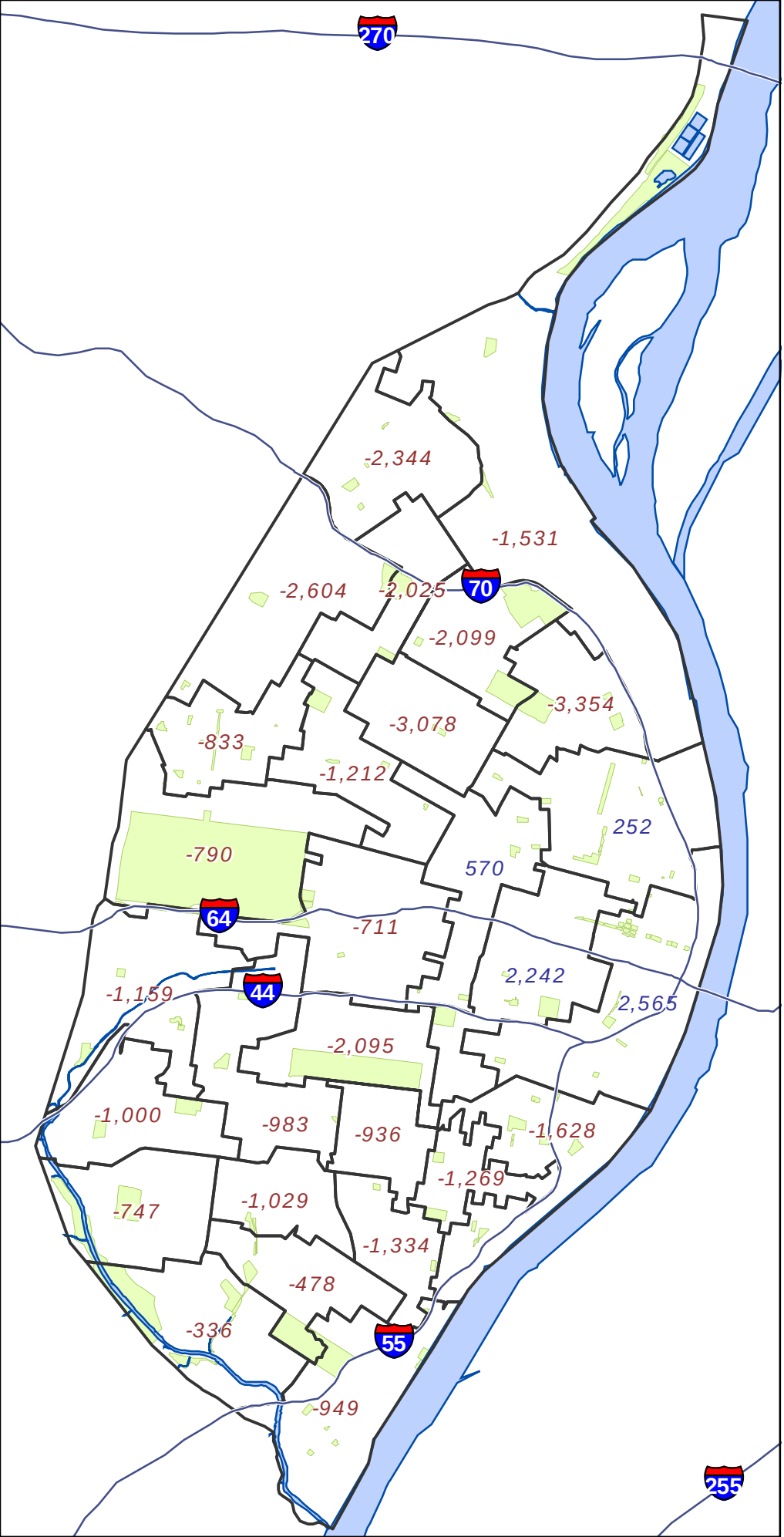

Legend

- State Highway Centerline
- + 1234 Ward with Gain
- - 1234 Ward with Loss
- Mississippi River
- City Parks

N

0 1 2
Miles

CITY OF ST. LOUIS
PLANNING & URBAN DESIGN AGENCY
FRANCIS G. SLAY, Mayor

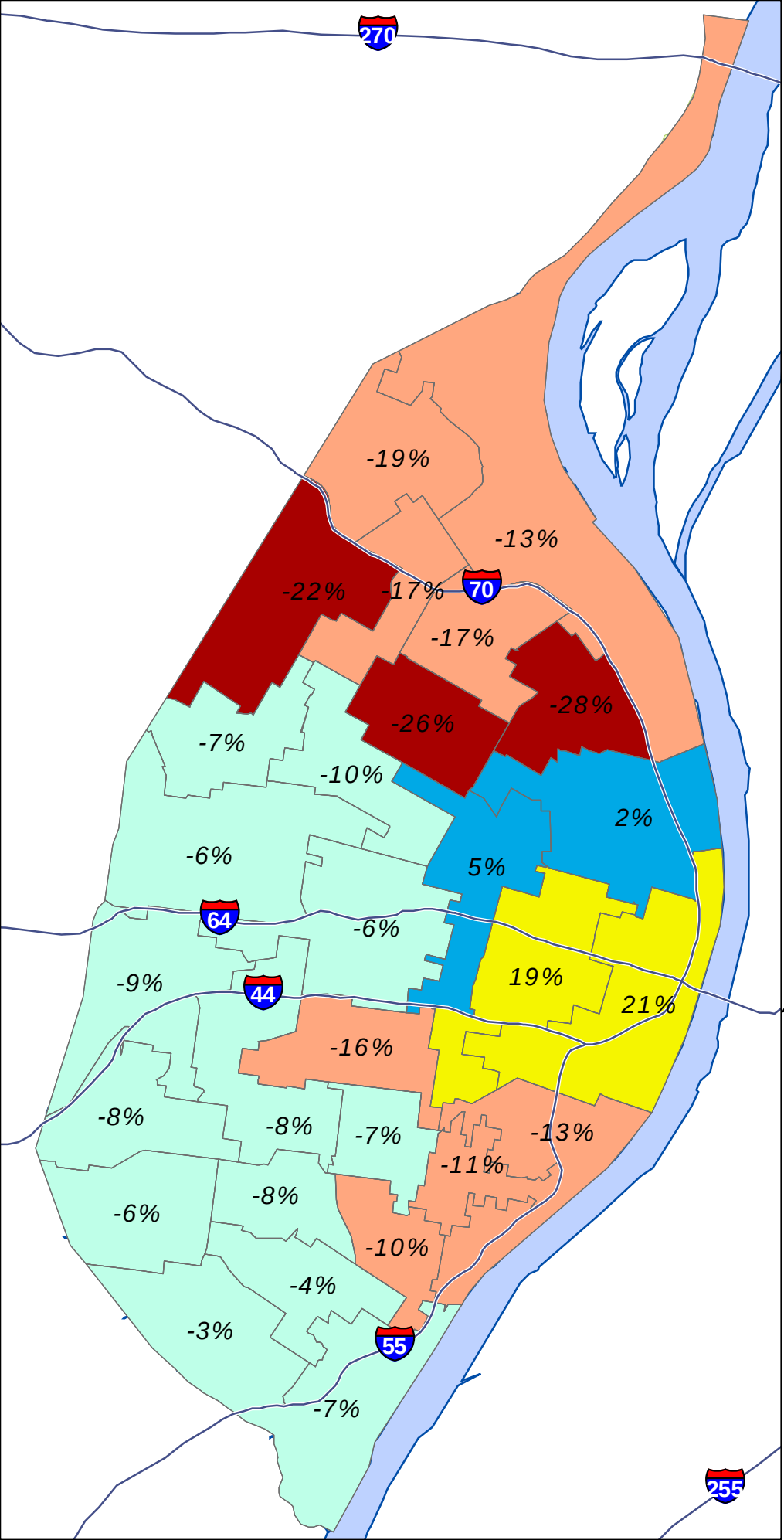

Legend

State Highway Centerline

Ward Boundary

Ward Gain/ Loss percentages

Change in Population

- more than 20% decline
- 20% decline to 10% decline
- 9.9% decline to 0% change
- 0.1% gain to 5% gain
- 5% gain and above
- Mississippi River
- City Parks

0 1 2
Miles

CITY OF ST. LOUIS
PLANNING & URBAN DESIGN AGENCY
FRANCIS G. SLAY, Mayor

2010 CENSUS

Redistricting Release (PL94-171)

City of St. Louis

City Total

CITY OF ST. LOUIS
PLANNING & URBAN DESIGN AGENCY
FRANCIS G. SLAY, Mayor

Census 2010 : North Corridor **

***** North Corridor is area north of Delmar***

Census Comparison	Census 2000	Census 2010	Population Change	Percentage Change
Population:	119,777	100,985	-18,792	-16%
White alone:	4,697	3,691	-1,006	-21%
Black or African American alone:	113,363	94,900	-18,463	-16%
Asian alone:	189	210	21	11%
Other:	215	497	282	131%
American Indian and Alaska Native alone:	219	202	-17	-8%
Native Hawaiian and Other Pacific Islander alone:	12	15	3	25%
Two or More Races:	1,082	1,470	388	36%
Hispanic or Latino (Total)				
Population:	680	1,094	414	61%
Demographics (18 Years or Older)				
Population:	82,743	73,309	-9,434	-11%
White alone:	3,897	3,289	-608	-16%
Black or African American alone:	77,726	68,373	-9,353	-12%
Asian alone:	146	183	37	25%
Other:	120	376	256	213%
American Indian and Alaska Native alone:	143	166	23	16%
Native Hawaiian and Other Pacific Islander alone:	9	10	1	11%
Two or More Races:	702	912	210	30%
Hispanic or Latino (18 Years or Older)				
Population:	439	783	344	78%
Housing Units				
Total	57,519	52,898	-4,621	-8%
Occupied	44,252	38,781	-5,471	-12%
Vacant	13,267	14,117	850	6%

Census 2010 : Central Corridor **

***** Central Corridor is South of Delmar and north of I-44/I-55***

Census Comparison	Census 2000	Census 2010	Population Change	Percentage Change
Population:	56,579	61,450	4,871	8.6%
White alone:	29,206	34,049	4,843	16.6%
Black or African American alone:	23,809	21,496	-2,313	-9.7%
Asian alone:	1,870	3,910	2,040	109.1%
Other:	385	451	66	17.1%
American Indian and Alaska Native alone:	157	149	-8	-5.1%
Native Hawaiian and Other Pacific Islander alone:	18	19	1	5.6%
Two or More Races:	1,134	1,376	242	21.3%
Hispanic or Latino (Total)				
Population:	1,101	1,706	605	55.0%
Demographics (18 Years or Older)				
Population:	46,820	54,126	7,306	15.6%
White alone:	26,537	31,791	5,254	19.8%
Black or African American alone:	17,240	17,090	-150	-0.9%
Asian alone:	1,771	3,737	1,966	111.0%
Other:	302	386	84	27.8%
American Indian and Alaska Native alone:	135	127	-8	-5.9%
Native Hawaiian and Other Pacific Islander alone:	16	17	1	6.3%
Two or More Races:	819	978	159	19.4%
Hispanic or Latino (18 Years or Older)				
Population:	926	1,429	503	54.3%
Housing Units				
Total	32,893	38,239	5,346	16.3%
Occupied	28,199	31,418	3,219	11.4%
Vacant	4,694	6,821	2,127	45.3%

Census 2010 : South Corridor **

***** South Corridor is area south of I-44 and I-55***

Census Comparison	Census 2000	Census 2010	Population Change	Percentage Change
Population:	171,833	156,859	-14,974	-8.7%
White alone:	118,763	102,527	-16,236	-13.7%
Black or African American alone:	41,094	40,764	-330	-0.8%
Asian alone:	4,832	5,171	339	7.0%
Other:	2,183	3,154	971	44.5%
American Indian and Alaska Native alone:	574	487	-87	-15.2%
Native Hawaiian and Other Pacific Islander alone:	64	40	-24	-37.5%
Two or More Races:	4,323	4,716	393	9.1%
Hispanic or Latino (Total)				
Population:	5,241	8,330	3,089	58.9%
Demographics (18 Years or Older)				
Population:	128,969	124,320	-4,649	-3.6%
White alone:	96,668	87,571	-9,097	-9.4%
Black or African American alone:	24,295	27,852	3,557	14.6%
Asian alone:	3,585	3,962	377	10.5%
Other:	1,424	2,025	601	42.2%
American Indian and Alaska Native alone:	430	395	-35	-8.1%
Native Hawaiian and Other Pacific Islander alone:	47	37	-10	-21.3%
Two or More Races:	2,520	2,478	-42	-1.7%
Hispanic or Latino (18 Years or Older)				
Population:	3,599	5,699	2,100	58.3%
Housing Units				
Total	85,942	84,865	-1,077	-1.3%
Occupied	74,625	71,858	-2,767	-3.7%
Vacant	11,317	13,007	1,690	14.9%

Ward Comparison

Total Population

Ward	Population 2000	Population 2010	Population Change	% Change
1	11,900	9,875	-2,025	-17%
2	11,882	10,351	-1,531	-13%
3	11,832	8,478	-3,354	-28%
4	12,043	8,965	-3,078	-26%
5	11,843	12,095	252	2%
6	12,017	14,259	2,242	19%
7	11,990	14,555	2,565	21%
8	12,976	10,881	-2,095	-16%
9	12,951	11,323	-1,628	-13%
10	12,967	11,984	-983	-8%
11	12,945	11,996	-949	-7%
12	12,607	12,271	-336	-3%
13	12,497	12,019	-478	-4%
14	12,991	11,962	-1,029	-8%
15	12,982	12,046	-936	-7%
16	12,999	12,252	-747	-6%
17	12,771	12,060	-711	-6%
18	12,149	10,937	-1,212	-10%
19	11,832	12,402	570	5%
20	11,931	10,662	-1,269	-11%
21	12,633	10,534	-2,099	-17%
22	11,906	9,302	-2,604	-22%
23	12,961	11,961	-1,000	-8%
24	12,903	11,744	-1,159	-9%
25	12,991	11,657	-1,334	-10%
26	11,940	11,107	-833	-7%
27	12,178	9,834	-2,344	-19%
28	12,572	11,782	-790	-6%
TOTALS	*348,189*	*319,294*	*-28,895*	*-8%*

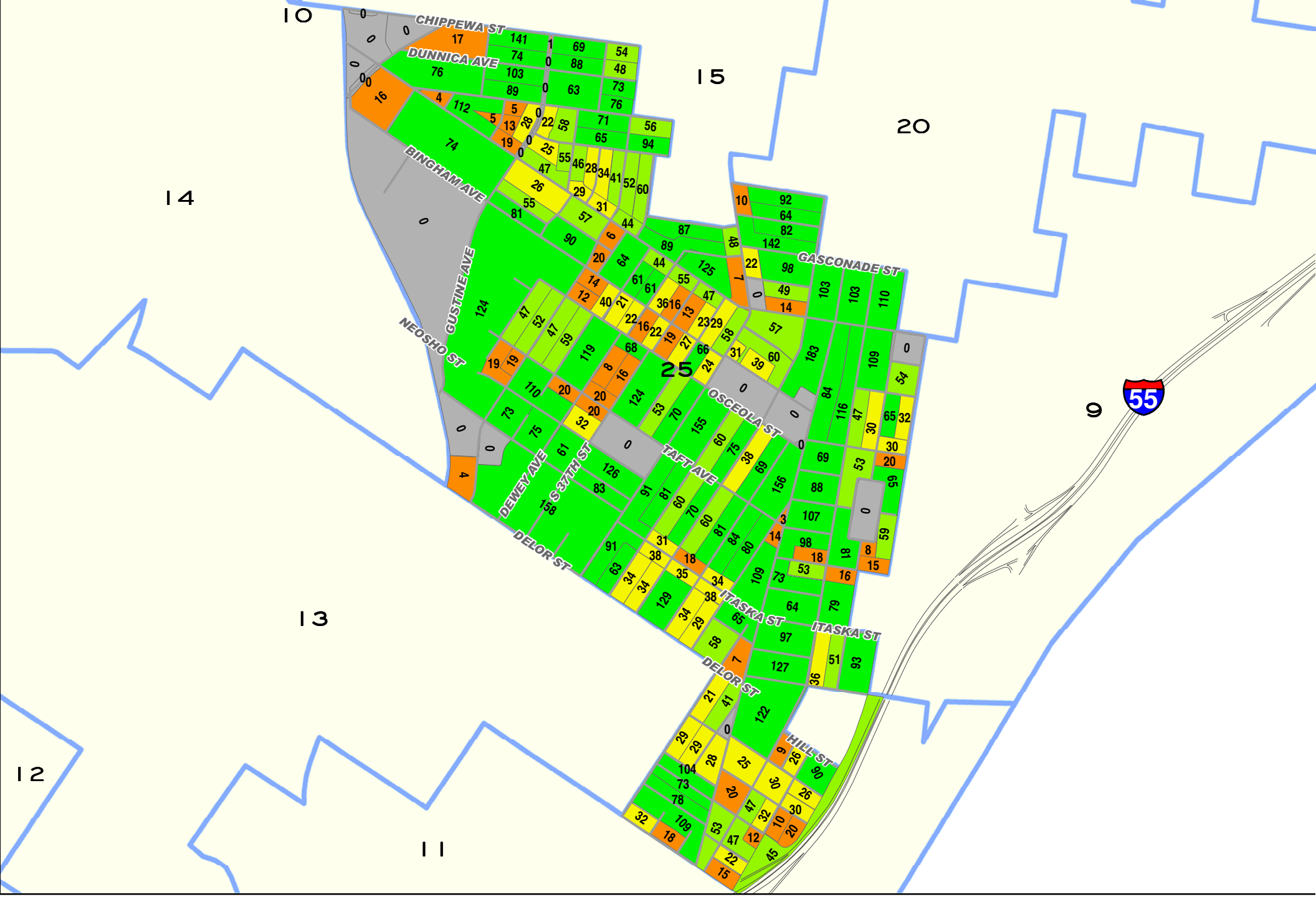

0 0.25 0.5
Miles

CITY OF ST. LOUIS
PLANNING & URBAN DESIGN AGENCY
FRANCIS G. SLAY, Mayor

Total Population by 2010 Census Block

Ward 25

Ward Boundaries 2010 Census Blocks

- 0
- 1 - 20
- 21 - 40
- 41 - 60
- 60 +

Ward 25 2010 to 2000 Comparison Census Report (PL 94-171)			
Demographics (Total)			
	2010	2000	% Change
Population:	11,657	12,991	-10.27%
White alone:	4,489	7,255	-38.13%
Black or African American alone:	5,507	4,392	25.39%
American Indian and Alaska Native alone:	41	46	-10.87%
Asian alone:	702	588	19.39%
Native Hawaiian and Other Pacific Islander alone:	2	0	0
Other:	465	266	74.81%
Two or More Races:	451	444	1.58%
Hispanic or Latino (Total)			
Population:	1,089	512	112.70%
Demographics (18 Years or Older)			
Population:	8,555	9,162	-6.63%
White alone:	3,808	5,775	-34.06%
Black or African American alone:	3,667	2,548	43.92%
American Indian and Alaska Native alone:	32	25	28.00%
Asian alone:	526	425	23.76%
Native Hawaiian and Other Pacific Islander alone:	2	0	0
Other:	278	157	77.07%
Two or More Races:	242	232	4.31%
Hispanic or Latino (18 Years or Older)			
Population:	702	330	112.73%
Housing Units			
Total	6,037	6,348	-4.90%
Occupied	4,681	5,258	-10.97%
Vacant	1,356	1,090	24.40%
Source: US Census Bureau-Redistricting PL 94-171 Release			

2001 Ward Boundaries and Neighborhoods

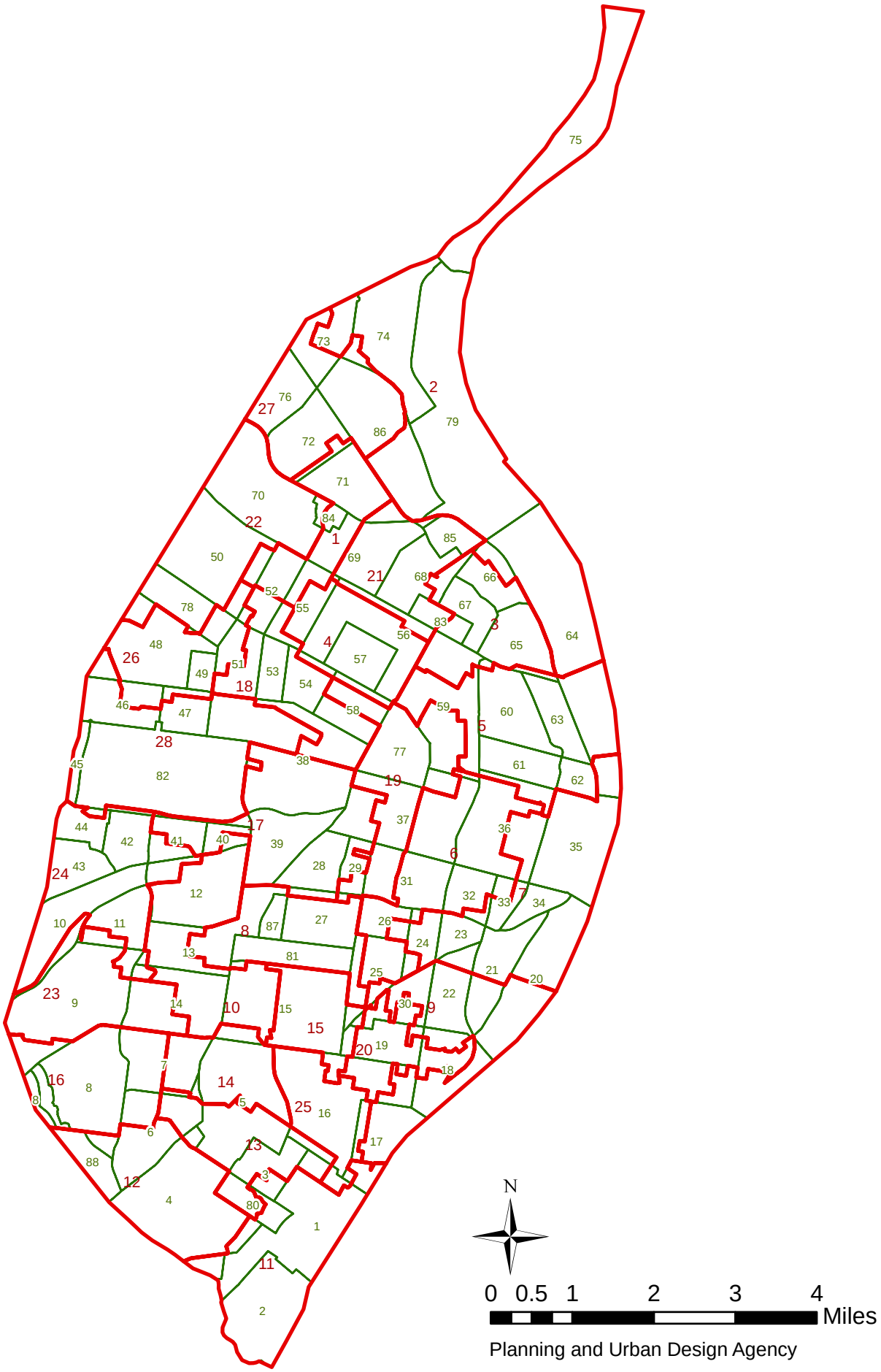

Planning and Urban Design Agency

Ward 25 2010 Census Report (PL 94-171)

Demographics (Total)			
Population:	11,657		
White alone:	4,489	Black or African American alone:	5,507
American Indian and Alaska Native alone:	41	Asian alone:	702
Native Hawaiian and Other Pacific Islander alone:	2	Other:	465
Two or More Races:	451		
Hispanic or Latino (Total)			
Population:	1,089		
Demographics (18 Years or Older)			
Population:	8,555		
White alone:	3,808	Black or African American alone:	3,667
American Indian and Alaska Native alone:	32	Asian alone:	526
Native Hawaiian and Other Pacific Islander alone:	2	Other:	278
Two or More Races:	242		
Hispanic or Latino (18 Years or Older)			
Population:	702		
Housing Units			
Total	6,037		
Occupied	4,681	Vacant	1,356

Source: US Census Bureau-Redistricting PL 94-171 Release

Carondelet (1) Neighborhood 2010 Census Report (PL 94-171)

Demographics (Total)			
Population:	8,661		
White alone:	4,967	Black or African American alone:	2,924
American Indian and Alaska Native alone:	55	Asian alone:	116
Native Hawaiian and Other Pacific Islander alone:	3	Other:	275
Two or More Races:	321		
Hispanic or Latino (Total)			
Population:	611		
Demographics (18 Years or Older)			
Population:	6,676		
White alone:	4,264	Black or African American alone:	1,961
American Indian and Alaska Native alone:	38	Asian alone:	88
Native Hawaiian and Other Pacific Islander alone:	3	Other:	175
Two or More Races:	147		
Hispanic or Latino (18 Years or Older)			
Population:	388		
Housing Units			
Total	4,494		
Occupied	3,647	Vacant	847

Source: US Census Bureau-Redistricting PL 94-171 Release

Dutchtown (16) Neighborhood 2010 Census Report (PL 94-171)

Demographics (Total)			
Population:	15,770		
White alone:	5,600	Black or African American alone:	8,016
American Indian and Alaska Native alone:	53	Asian alone:	947
Native Hawaiian and Other Pacific Islander alone:	2	Other:	558
Two or More Races:	594		
Hispanic or Latino (Total)			
Population:	1,418		
Demographics (18 Years or Older)			
Population:	11,408		
White alone:	4,718	Black or African American alone:	5,301
American Indian and Alaska Native alone:	40	Asian alone:	683
Native Hawaiian and Other Pacific Islander alone:	2	Other:	345
Two or More Races:	319		
Hispanic or Latino (18 Years or Older)			
Population:	930		
Housing Units			
Total	8,039		
Occupied	6,190	Vacant	1,849

Source: US Census Bureau-Redistricting PL 94-171 Release

Mount Pleasant (17) Neighborhood 2010 Census Report (PL 94-171)

Demographics (Total)			
Population:	4,408		
White alone:	1,903	Black or African American alone:	2,078
American Indian and Alaska Native alone:	21	Asian alone:	105
Native Hawaiian and Other Pacific Islander alone:	3	Other:	152
Two or More Races:	146		
Hispanic or Latino (Total)			
Population:	304		
Demographics (18 Years or Older)			
Population:	3,318		
White alone:	1,682	Black or African American alone:	1,368
American Indian and Alaska Native alone:	20	Asian alone:	82
Native Hawaiian and Other Pacific Islander alone:	3	Other:	86
Two or More Races:	77		
Hispanic or Latino (18 Years or Older)			
Population:	188		
Housing Units			
Total	2,388		
Occupied	1,948	Vacant	440

Source: US Census Bureau-Redistricting PL 94-171 Release

Ward 25 2000 Census Report (PL 94-171)

Demographics (Total)			
Population:	12,991		
White alone:	7,255	Black or African American alone:	4,392
American Indian and Alaska Native alone:	46	Asian alone:	588
Native Hawaiian and Other Pacific Islander alone:	0	Other:	266
Two or More Races:	444		
Hispanic or Latino (Total)			
Population:	512		
Demographics (18 Years or Older)			
Population:	9,162		
White alone:	5,775	Black or African American alone:	2,548
American Indian and Alaska Native alone:	25	Asian alone:	425
Native Hawaiian and Other Pacific Islander alone:	0	Other:	157
Two or More Races:	232		
Hispanic or Latino (18 Years or Older)			
Population:	330		
Housing Units			
Total	6,348		
Occupied	5,258	Vacant	1,090

Source: US Census Bureau-Redistricting PL 94-171 Release

Carondelet (1) Neighborhood 2000 Census Report (PL 94-171)

Demographics (Total)			
Population:	8,930		
White alone:	6,455	Black or African American alone:	1,780
American Indian and Alaska Native alone:	37	Asian alone:	155
Native Hawaiian and Other Pacific Islander alone:	1	Other:	231
Two or More Races:	271		
Hispanic or Latino (Total)			
Population:	488		
Demographics (18 Years or Older)			
Population:	6,639		
White alone:	5,083	Black or African American alone:	1,124
American Indian and Alaska Native alone:	22	Asian alone:	108
Native Hawaiian and Other Pacific Islander alone:	1	Other:	156
Two or More Races:	145		
Hispanic or Latino (18 Years or Older)			
Population:	336		
Housing Units			
Total	4,425		
Occupied	3,738	Vacant	687

Source: US Census Bureau-Redistricting PL 94-171 Release

Dutchtown (16) Neighborhood 2000 Census Report (PL 94-171)

Demographics (Total)			
Population:	17,222		
White alone:	8,646	Black or African American alone:	6,847
American Indian and Alaska Native alone:	71	Asian alone:	788
Native Hawaiian and Other Pacific Islander alone:	3	Other:	309
Two or More Races:	558		
Hispanic or Latino (Total)			
Population:	637		
Demographics (18 Years or Older)			
Population:	11,958		
White alone:	6,932	Black or African American alone:	3,948
American Indian and Alaska Native alone:	45	Asian alone:	556
Native Hawaiian and Other Pacific Islander alone:	3	Other:	189
Two or More Races:	285		
Hispanic or Latino (18 Years or Older)			
Population:	416		
Housing Units			
Total	8,445		
Occupied	6,856	Vacant	1,589

Source: US Census Bureau-Redistricting PL 94-171 Release

Mount Pleasant (17) Neighborhood 2000 Census Report (PL 94-171)

Demographics (Total)			
Population:	4,889		
White alone:	3,048	Black or African American alone:	1,442
American Indian and Alaska Native alone:	14	Asian alone:	168
Native Hawaiian and Other Pacific Islander alone:	2	Other:	52
Two or More Races:	163		
Hispanic or Latino (Total)			
Population:	77		
Demographics (18 Years or Older)			
Population:	3,683		
White alone:	2,647	Black or African American alone:	790
American Indian and Alaska Native alone:	12	Asian alone:	123
Native Hawaiian and Other Pacific Islander alone:	2	Other:	29
Two or More Races:	80		
Hispanic or Latino (18 Years or Older)			
Population:	51		
Housing Units			
Total	2,400		
Occupied	2,033	Vacant	367

Source: US Census Bureau-Redistricting PL 94-171 Release

2010 CENSUS

Redistricting Release (PL94-171)

City of St. Louis

Ward 26

CITY OF ST. LOUIS
PLANNING & URBAN DESIGN AGENCY
FRANCIS G. SLAY, Mayor

28 February, 2011

Table of Contents

- Cover
- Citywide population map
- Citywide population comparison map (2010 vs. 2000) by 2000 Ward
- Citywide population percentage change map (2010 vs. 2000) by 2000 Ward
    - Citywide population comparison total (2010 vs. 2000)
- Corridor census results
    - North corridor population comparison total (2010 vs. 2000)
    - Central corridor population comparison total (2010 vs. 2000)
    - South corridor population comparison total (2010 vs. 2000)
- Ward
    - Ward population comparison total (2010 vs. 2000)
    - Ward under 18 population comparison total (2010 vs. 2000)
    - Ward over 18 population comparison total (2010 vs. 2000)
- Ward Map
    - Ward population/demographic comparison total (2010 vs. 2000)
- Ward/Neighborhood Map
    - Ward population/demographic 2010 report
    - Neighborhood population/demographic 2010 report
    - Ward population/demographic 2000 report
    - Neighborhood population/demographic 2000 report

About the data:

The P.L. 94-171 summaries (released by US Census Bureau, February 24, 2011) have population totals and summaries by race, Hispanic or Latino, and voting age for all appropriate geographic areas: state, counties or equivalent areas, state legislative districts, voting districts, county subdivisions, school districts, places, American Indian/Alaska Native/Native Hawaiian areas, census tracts, block groups, and blocks.

New for the 2010 Census, housing unit counts will be included as part of the 2010 Census Redistricting Data [P.L. 94-171] Summary Files. Also for 2010, states recommended including school districts as part of the geographic summary levels and a new table on housing unit occupancy status. More data will be released beginning in the summer/fall 2011.

All data aggregated from **Census blocks.**

Census blocks—smallest of census geographic areas, normally bounded by streets or other prominent physical features or by the boundaries of geographic areas. They may be as small as a typical city block that's bounded by four streets/alleys. Blocks are identified by a four-digit number, unique within census tracts for the 2010 Census. Nationally, blocks average about 100 people each.

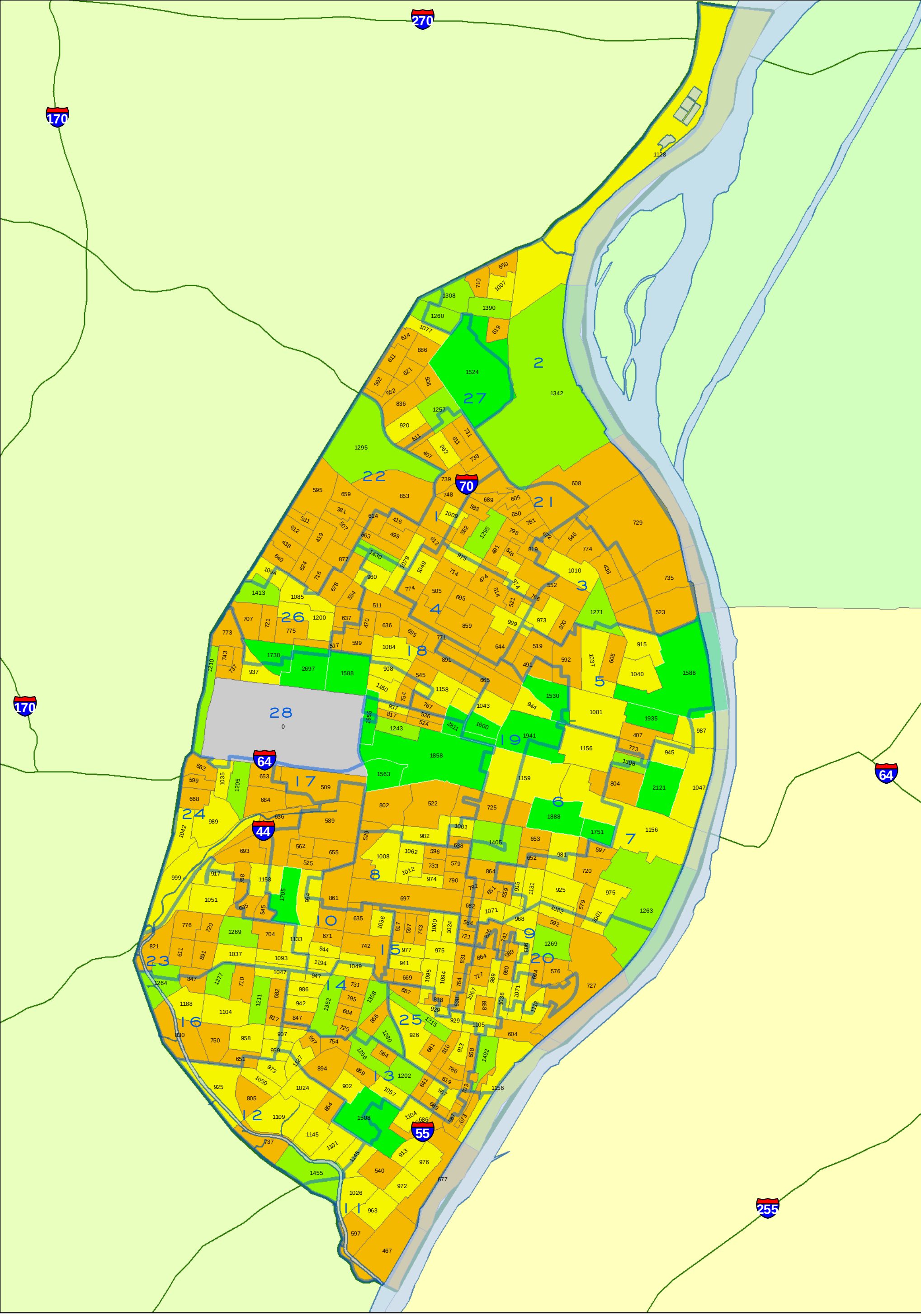

CITY OF ST. LOUIS
PLANNING & URBAN DESIGN AGENCY
FRANCIS G. SLAY, Mayor

TOTAL POPULATION
BY 2010 CENSUS BLOCK GROUP
Citywide

Note: Census 2010 Block Group boundaries are different than 2000 Block Group boundaries.

WARD BOUNDARIES
Census 2010 Block Group
= Population Count
- 0
- 1 - 900
- 901 - 1200
- 1201 - 1500
- 1501 - 2811

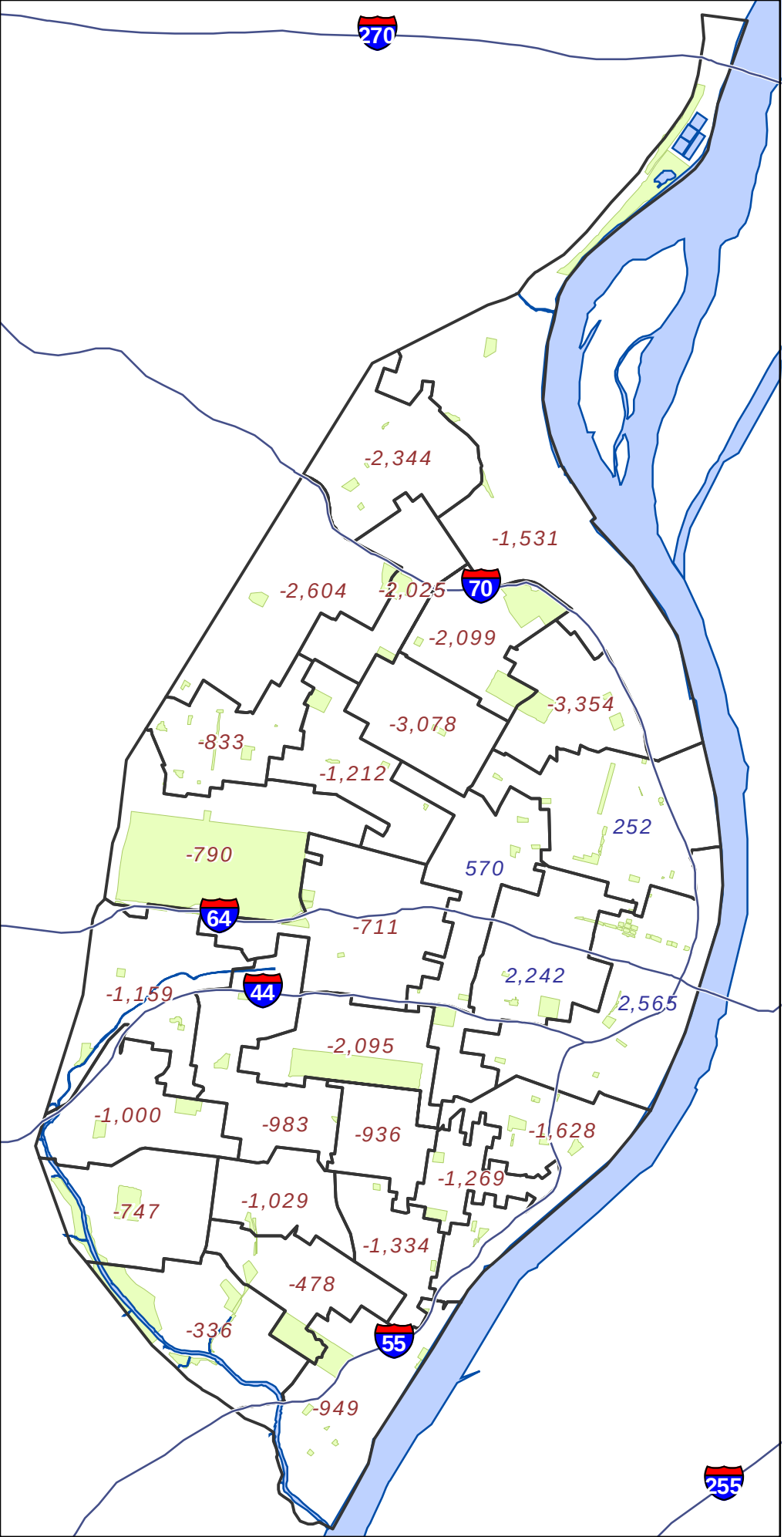

Legend

- State Highway Centerline
- + 1234 Ward with Gain
- - 1234 Ward with Loss
- Mississippi River
- City Parks

N

0 1 2
Miles

CITY OF ST. LOUIS
PLANNING & URBAN DESIGN AGENCY
FRANCIS G. SLAY, Mayor

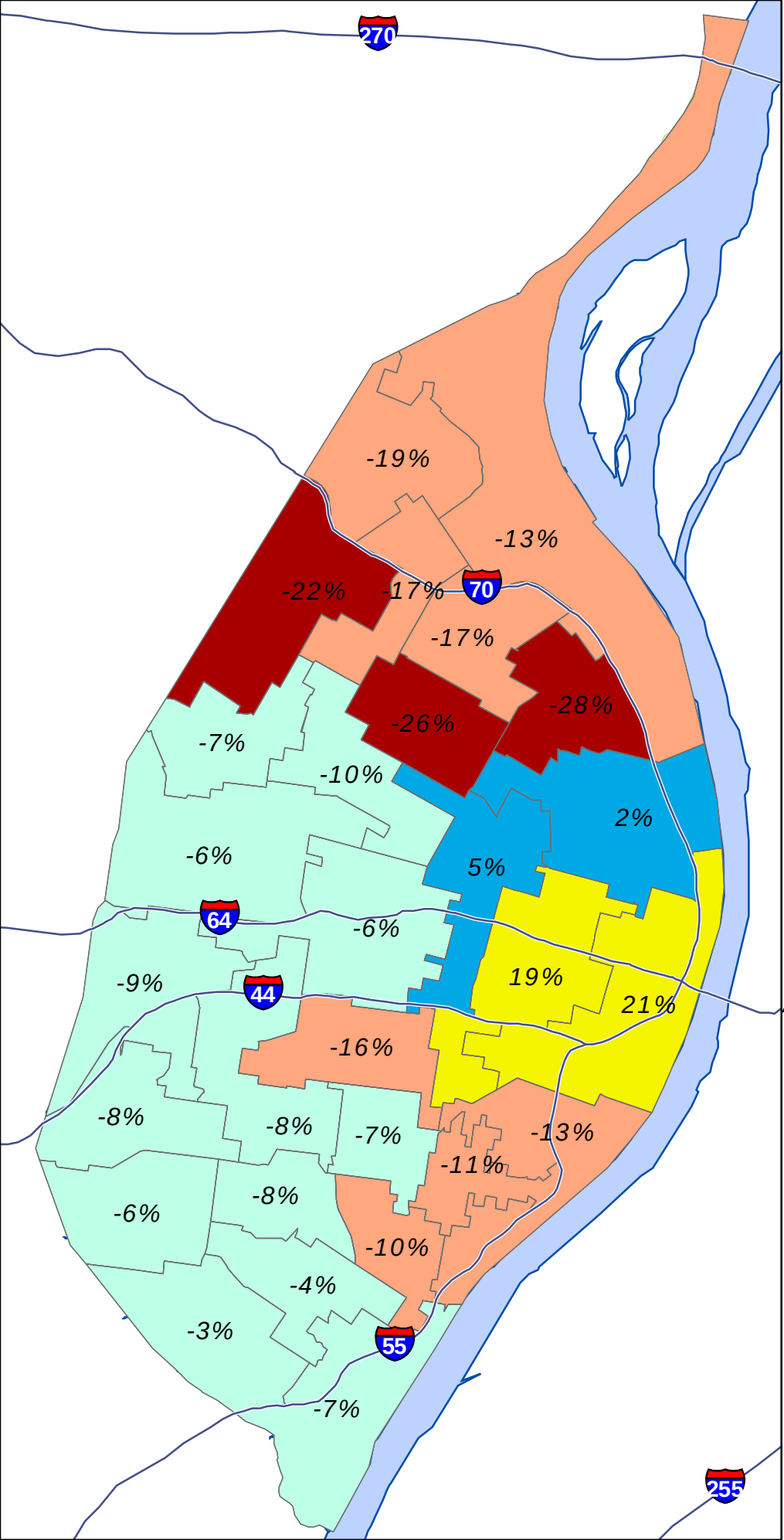

Legend

State Highway Centerline

Ward Boundary

Ward Gain/ Loss percentages

Change in Population

- more than 20% decline
- 20% decline to 10% decline
- 9.9% decline to 0% change
- 0.1% gain to 5% gain
- 5% gain and above
- Mississippi River
- City Parks

0 1 2
Miles

CITY OF ST. LOUIS
PLANNING & URBAN DESIGN AGENCY
FRANCIS G. SLAY, Mayor

2010 CENSUS

Redistricting Release (PL94-171)

City of St. Louis

City Total

CITY OF ST. LOUIS
PLANNING & URBAN DESIGN AGENCY
FRANCIS G. SLAY, Mayor

Census 2010 : North Corridor **

***** North Corridor is area north of Delmar***

Census Comparison	Census 2000	Census 2010	Population Change	Percentage Change
Population:	119,777	100,985	-18,792	-16%
White alone:	4,697	3,691	-1,006	-21%
Black or African American alone:	113,363	94,900	-18,463	-16%
Asian alone:	189	210	21	11%
Other:	215	497	282	131%
American Indian and Alaska Native alone:	219	202	-17	-8%
Native Hawaiian and Other Pacific Islander alone:	12	15	3	25%
Two or More Races:	1,082	1,470	388	36%
Hispanic or Latino (Total)				
Population:	680	1,094	414	61%
Demographics (18 Years or Older)				
Population:	82,743	73,309	-9,434	-11%
White alone:	3,897	3,289	-608	-16%
Black or African American alone:	77,726	68,373	-9,353	-12%
Asian alone:	146	183	37	25%
Other:	120	376	256	213%
American Indian and Alaska Native alone:	143	166	23	16%
Native Hawaiian and Other Pacific Islander alone:	9	10	1	11%
Two or More Races:	702	912	210	30%
Hispanic or Latino (18 Years or Older)				
Population:	439	783	344	78%
Housing Units				
Total	57,519	52,898	-4,621	-8%
Occupied	44,252	38,781	-5,471	-12%
Vacant	13,267	14,117	850	6%

Census 2010 : Central Corridor **

***** Central Corridor is South of Delmar and north of I-44/I-55***

Census Comparison	Census 2000	Census 2010	Population Change	Percentage Change
Population:	56,579	61,450	4,871	8.6%
White alone:	29,206	34,049	4,843	16.6%
Black or African American alone:	23,809	21,496	-2,313	-9.7%
Asian alone:	1,870	3,910	2,040	109.1%
Other:	385	451	66	17.1%
American Indian and Alaska Native alone:	157	149	-8	-5.1%
Native Hawaiian and Other Pacific Islander alone:	18	19	1	5.6%
Two or More Races:	1,134	1,376	242	21.3%
Hispanic or Latino (Total)				
Population:	1,101	1,706	605	55.0%
Demographics (18 Years or Older)				
Population:	46,820	54,126	7,306	15.6%
White alone:	26,537	31,791	5,254	19.8%
Black or African American alone:	17,240	17,090	-150	-0.9%
Asian alone:	1,771	3,737	1,966	111.0%
Other:	302	386	84	27.8%
American Indian and Alaska Native alone:	135	127	-8	-5.9%
Native Hawaiian and Other Pacific Islander alone:	16	17	1	6.3%
Two or More Races:	819	978	159	19.4%
Hispanic or Latino (18 Years or Older)				
Population:	926	1,429	503	54.3%
Housing Units				
Total	32,893	38,239	5,346	16.3%
Occupied	28,199	31,418	3,219	11.4%
Vacant	4,694	6,821	2,127	45.3%

Census 2010 : South Corridor **

***** South Corridor is area south of I-44 and I-55***

Census Comparison	Census 2000	Census 2010	Population Change	Percentage Change
Population:	171,833	156,859	-14,974	-8.7%
White alone:	118,763	102,527	-16,236	-13.7%
Black or African American alone:	41,094	40,764	-330	-0.8%
Asian alone:	4,832	5,171	339	7.0%
Other:	2,183	3,154	971	44.5%
American Indian and Alaska Native alone:	574	487	-87	-15.2%
Native Hawaiian and Other Pacific Islander alone:	64	40	-24	-37.5%
Two or More Races:	4,323	4,716	393	9.1%
Hispanic or Latino (Total)				
Population:	5,241	8,330	3,089	58.9%
Demographics (18 Years or Older)				
Population:	128,969	124,320	-4,649	-3.6%
White alone:	96,668	87,571	-9,097	-9.4%
Black or African American alone:	24,295	27,852	3,557	14.6%
Asian alone:	3,585	3,962	377	10.5%
Other:	1,424	2,025	601	42.2%
American Indian and Alaska Native alone:	430	395	-35	-8.1%
Native Hawaiian and Other Pacific Islander alone:	47	37	-10	-21.3%
Two or More Races:	2,520	2,478	-42	-1.7%
Hispanic or Latino (18 Years or Older)				
Population:	3,599	5,699	2,100	58.3%
Housing Units				
Total	85,942	84,865	-1,077	-1.3%
Occupied	74,625	71,858	-2,767	-3.7%
Vacant	11,317	13,007	1,690	14.9%

Ward Comparison

Total Population

Ward	Population 2000	Population 2010	Population Change	% Change
1	11,900	9,875	-2,025	-17%
2	11,882	10,351	-1,531	-13%
3	11,832	8,478	-3,354	-28%
4	12,043	8,965	-3,078	-26%
5	11,843	12,095	252	2%
6	12,017	14,259	2,242	19%
7	11,990	14,555	2,565	21%
8	12,976	10,881	-2,095	-16%
9	12,951	11,323	-1,628	-13%
10	12,967	11,984	-983	-8%
11	12,945	11,996	-949	-7%
12	12,607	12,271	-336	-3%
13	12,497	12,019	-478	-4%
14	12,991	11,962	-1,029	-8%
15	12,982	12,046	-936	-7%
16	12,999	12,252	-747	-6%
17	12,771	12,060	-711	-6%
18	12,149	10,937	-1,212	-10%
19	11,832	12,402	570	5%
20	11,931	10,662	-1,269	-11%
21	12,633	10,534	-2,099	-17%
22	11,906	9,302	-2,604	-22%
23	12,961	11,961	-1,000	-8%
24	12,903	11,744	-1,159	-9%
25	12,991	11,657	-1,334	-10%
26	11,940	11,107	-833	-7%
27	12,178	9,834	-2,344	-19%
28	12,572	11,782	-790	-6%
TOTALS	*348,189*	*319,294*	*-28,895*	*-8%*

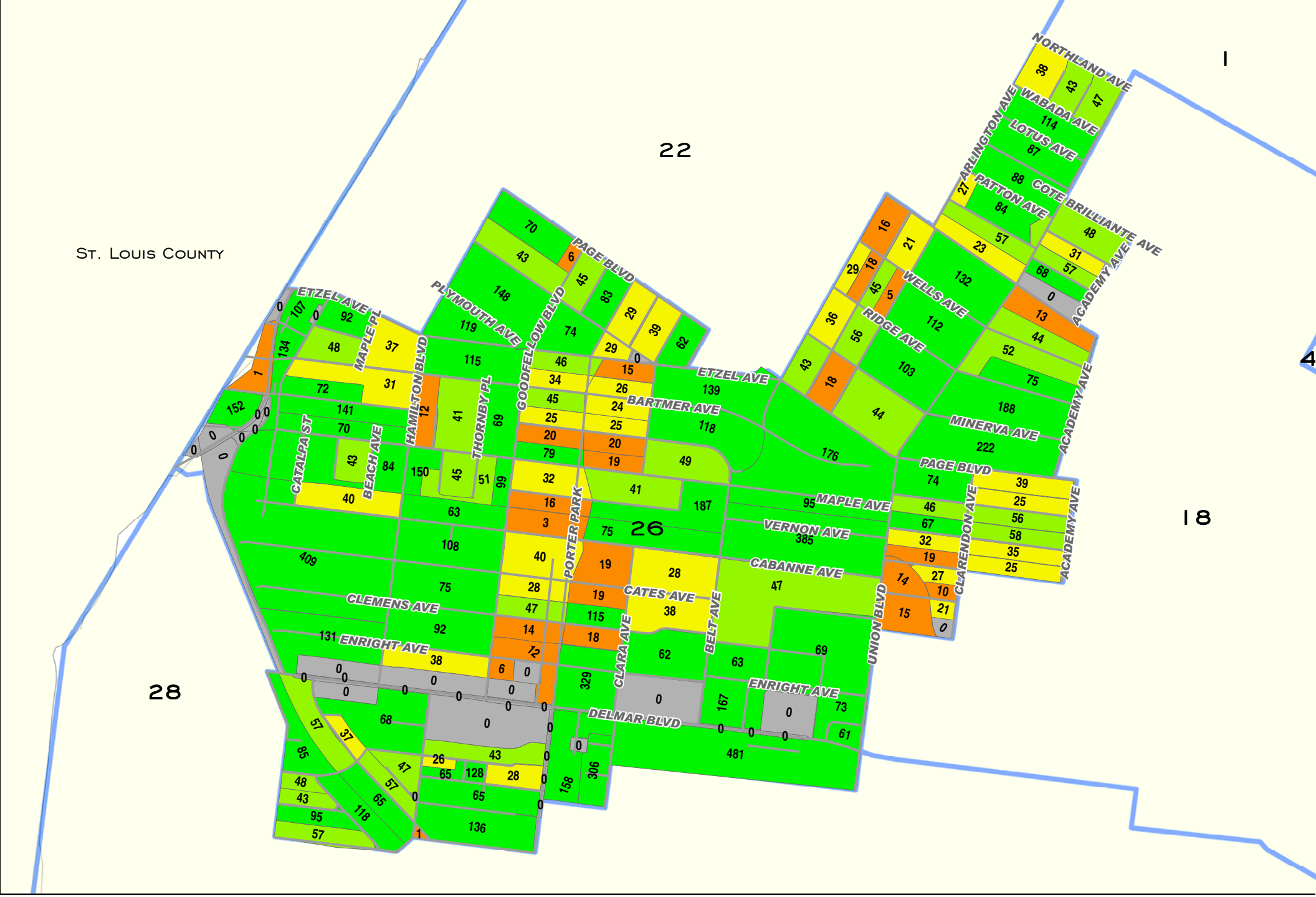

0 0.25 0.5
Miles

CITY OF ST. LOUIS
PLANNING & URBAN DESIGN AGENCY
FRANCIS G. SLAY, Mayor

Total Population by 2010 Census Block

Ward 26

Ward Boundaries 2010 Census Blocks

- 0
- 1 - 20
- 21 - 40
- 41 - 60
- 60 +

Ward 26 2010 to 2000 Comparison Census Report (PL 94-171)			
Demographics (Total)			
	2010	2000	% Change
Population:	11,107	11,940	-6.98%
White alone:	1,167	849	37.46%
Black or African American alone:	9,413	10,764	-12.55%
American Indian and Alaska Native alone:	28	16	75.00%
Asian alone:	139	84	65.48%
Native Hawaiian and Other Pacific Islander alone:	4	2	100.00%
Other:	98	41	139.02%
Two or More Races:	258	184	40.22%
Hispanic or Latino (Total)			
Population:	206	85	142.35%
Demographics (18 Years or Older)			
Population:	8,423	8,725	-3.46%
White alone:	1,021	783	30.40%
Black or African American alone:	7,022	7,704	-8.85%
American Indian and Alaska Native alone:	20	14	42.86%
Asian alone:	130	73	78.08%
Native Hawaiian and Other Pacific Islander alone:	4	2	100.00%
Other:	65	25	160.00%
Two or More Races:	161	124	29.84%
Hispanic or Latino (18 Years or Older)			
Population:	150	61	145.90%
Housing Units			
Total	6,551	6,361	2.99%
Occupied	4,810	4,966	-3.14%
Vacant	1,741	1,395	24.80%
Source: US Census Bureau-Redistricting PL 94-171 Release			

2001 Ward Boundaries and Neighborhoods

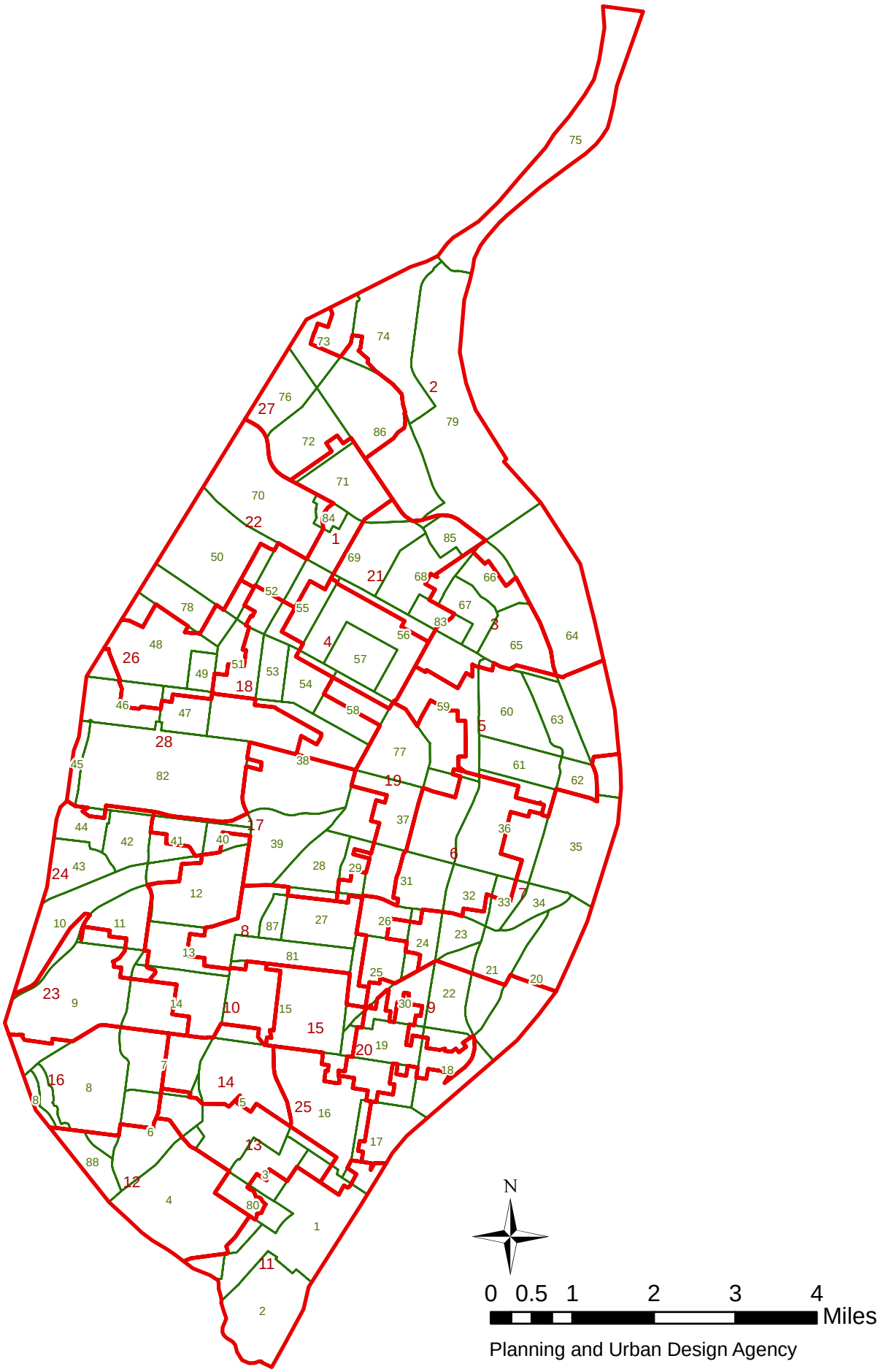

Planning and Urban Design Agency

Ward 26 2010 Census Report (PL 94-171)

Demographics (Total)			
Population:	11,107		
White alone:	1,167	Black or African American alone:	9,413
American Indian and Alaska Native alone:	28	Asian alone:	139
Native Hawaiian and Other Pacific Islander alone:	4	Other:	98
Two or More Races:	258		
Hispanic or Latino (Total)			
Population:	206		
Demographics (18 Years or Older)			
Population:	8,423		
White alone:	1,021	Black or African American alone:	7,022
American Indian and Alaska Native alone:	20	Asian alone:	130
Native Hawaiian and Other Pacific Islander alone:	4	Other:	65
Two or More Races:	161		
Hispanic or Latino (18 Years or Older)			
Population:	150		
Housing Units			
Total	6,551		
Occupied	4,810	Vacant	1,741

Source: US Census Bureau-Redistricting PL 94-171 Release

Academy (51) Neighborhood 2010 Census Report (PL 94-171)

Demographics (Total)			
Population:	2,816		
White alone:	54	Black or African American alone:	2,700
American Indian and Alaska Native alone:	6	Asian alone:	2
Native Hawaiian and Other Pacific Islander alone:	0	Other:	5
Two or More Races:	49		
Hispanic or Latino (Total)			
Population:	36		
Demographics (18 Years or Older)			
Population:	1,995		
White alone:	42	Black or African American alone:	1,909
American Indian and Alaska Native alone:	3	Asian alone:	2
Native Hawaiian and Other Pacific Islander alone:	0	Other:	5
Two or More Races:	34		
Hispanic or Latino (18 Years or Older)			
Population:	23		
Housing Units			
Total	1,401		
Occupied	951	Vacant	450

Source: US Census Bureau-Redistricting PL 94-171 Release

DeBaliviere Place (47) Neighborhood 2010 Census Report (PL 94-171)

Demographics (Total)			
Population:	3,466		
White alone:	2,046	Black or African American alone:	1,020
American Indian and Alaska Native alone:	8	Asian alone:	270
Native Hawaiian and Other Pacific Islander alone:	5	Other:	31
Two or More Races:	86		
Hispanic or Latino (Total)			
Population:	105		
Demographics (18 Years or Older)			
Population:	3,211		
White alone:	1,925	Black or African American alone:	916
American Indian and Alaska Native alone:	6	Asian alone:	259
Native Hawaiian and Other Pacific Islander alone:	5	Other:	27
Two or More Races:	73		
Hispanic or Latino (18 Years or Older)			
Population:	97		
Housing Units			
Total	2,608		
Occupied	2,197	Vacant	411

Source: US Census Bureau-Redistricting PL 94-171 Release

Hamilton Heights (78) Neighborhood 2010 Census Report (PL 94-171)

Demographics (Total)			
Population:	3,105		
White alone:	30	Black or African American alone:	3,023
American Indian and Alaska Native alone:	9	Asian alone:	4
Native Hawaiian and Other Pacific Islander alone:	1	Other:	1
Two or More Races:	37		
Hispanic or Latino (Total)			
Population:	16		
Demographics (18 Years or Older)			
Population:	2,207		
White alone:	26	Black or African American alone:	2,142
American Indian and Alaska Native alone:	5	Asian alone:	4
Native Hawaiian and Other Pacific Islander alone:	1	Other:	1
Two or More Races:	28		
Hispanic or Latino (18 Years or Older)			
Population:	8		
Housing Units			
Total	1,764		
Occupied	1,209	Vacant	555

Source: US Census Bureau-Redistricting PL 94-171 Release

Kingsway West (52) Neighborhood 2010 Census Report (PL 94-171)

Demographics (Total)			
Population:	3,441		
White alone:	118	Black or African American alone:	3,253
American Indian and Alaska Native alone:	16	Asian alone:	2
Native Hawaiian and Other Pacific Islander alone:	0	Other:	4
Two or More Races:	48		
Hispanic or Latino (Total)			
Population:	29		
Demographics (18 Years or Older)			
Population:	2,722		
White alone:	111	Black or African American alone:	2,551
American Indian and Alaska Native alone:	15	Asian alone:	2
Native Hawaiian and Other Pacific Islander alone:	0	Other:	4
Two or More Races:	39		
Hispanic or Latino (18 Years or Older)			
Population:	24		
Housing Units			
Total	1,873		
Occupied	1,289	Vacant	584

Source: US Census Bureau-Redistricting PL 94-171 Release

Skinker / DeBaliviere (46) Neighborhood 2010 Census Report (PL 94-171)

Demographics (Total)			
Population:	4,077		
White alone:	2,029	Black or African American alone:	1,544
American Indian and Alaska Native alone:	17	Asian alone:	353
Native Hawaiian and Other Pacific Islander alone:	1	Other:	17
Two or More Races:	116		
Hispanic or Latino (Total)			
Population:	122		
Demographics (18 Years or Older)			
Population:	3,496		
White alone:	1,788	Black or African American alone:	1,288
American Indian and Alaska Native alone:	11	Asian alone:	333
Native Hawaiian and Other Pacific Islander alone:	1	Other:	14
Two or More Races:	61		
Hispanic or Latino (18 Years or Older)			
Population:	95		
Housing Units			
Total	2,162		
Occupied	1,920	Vacant	242

Source: US Census Bureau-Redistricting PL 94-171 Release

Visitation Park (49) Neighborhood 2010 Census Report (PL 94-171)

Demographics (Total)			
Population:	960		
White alone:	56	Black or African American alone:	868
American Indian and Alaska Native alone:	1	Asian alone:	4
Native Hawaiian and Other Pacific Islander alone:	0	Other:	6
Two or More Races:	25		
Hispanic or Latino (Total)			
Population:	3		
Demographics (18 Years or Older)			
Population:	728		
White alone:	43	Black or African American alone:	660
American Indian and Alaska Native alone:	1	Asian alone:	4
Native Hawaiian and Other Pacific Islander alone:	0	Other:	2
Two or More Races:	18		
Hispanic or Latino (18 Years or Older)			
Population:	2		
Housing Units			
Total	619		
Occupied	437	Vacant	182

Source: US Census Bureau-Redistricting PL 94-171 Release

Wells / Goodfellow (50) Neighborhood 2010 Census Report (PL 94-171)

Demographics (Total)			
Population:	5,895		
White alone:	42	Black or African American alone:	5,745
American Indian and Alaska Native alone:	12	Asian alone:	9
Native Hawaiian and Other Pacific Islander alone:	1	Other:	4
Two or More Races:	82		
Hispanic or Latino (Total)			
Population:	33		
Demographics (18 Years or Older)			
Population:	4,148		
White alone:	37	Black or African American alone:	4,055
American Indian and Alaska Native alone:	10	Asian alone:	5
Native Hawaiian and Other Pacific Islander alone:	1	Other:	2
Two or More Races:	38		
Hispanic or Latino (18 Years or Older)			
Population:	20		
Housing Units			
Total	3,412		
Occupied	2,198	Vacant	1,214

Source: US Census Bureau-Redistricting PL 94-171 Release

West End (48) Neighborhood 2010 Census Report (PL 94-171)

Demographics (Total)			
Population:	6,574		
White alone:	532	Black or African American alone:	5,584
American Indian and Alaska Native alone:	12	Asian alone:	96
Native Hawaiian and Other Pacific Islander alone:	1	Other:	182
Two or More Races:	167		
Hispanic or Latino (Total)			
Population:	251		
Demographics (18 Years or Older)			
Population:	4,804		
White alone:	429	Black or African American alone:	4,045
American Indian and Alaska Native alone:	9	Asian alone:	78
Native Hawaiian and Other Pacific Islander alone:	1	Other:	131
Two or More Races:	111		
Hispanic or Latino (18 Years or Older)			
Population:	185		
Housing Units			
Total	3,856		
Occupied	2,813	Vacant	1,043

Source: US Census Bureau-Redistricting PL 94-171 Release

Ward 26 2000 Census Report (PL 94-171)

Demographics (Total)			
Population:	11,940		
White alone:	849	Black or African American alone:	10,764
American Indian and Alaska Native alone:	16	Asian alone:	84
Native Hawaiian and Other Pacific Islander alone:	2	Other:	41
Two or More Races:	184		
Hispanic or Latino (Total)			
Population:	85		
Demographics (18 Years or Older)			
Population:	8,725		
White alone:	783	Black or African American alone:	7,704
American Indian and Alaska Native alone:	14	Asian alone:	73
Native Hawaiian and Other Pacific Islander alone:	2	Other:	25
Two or More Races:	124		
Hispanic or Latino (18 Years or Older)			
Population:	61		
Housing Units			
Total	6,361		
Occupied	4,966	Vacant	1,395

Source: US Census Bureau-Redistricting PL 94-171 Release

Academy (51) Neighborhood 2000 Census Report (PL 94-171)

Demographics (Total)			
Population:	3,797		
White alone:	26	Black or African American alone:	3,703
American Indian and Alaska Native alone:	9	Asian alone:	1
Native Hawaiian and Other Pacific Islander alone:	0	Other:	6
Two or More Races:	52		
Hispanic or Latino (Total)			
Population:	28		
Demographics (18 Years or Older)			
Population:	2,652		
White alone:	21	Black or African American alone:	2,591
American Indian and Alaska Native alone:	5	Asian alone:	1
Native Hawaiian and Other Pacific Islander alone:	0	Other:	5
Two or More Races:	29		
Hispanic or Latino (18 Years or Older)			
Population:	17		
Housing Units			
Total	1,729		
Occupied	1,252	Vacant	477

Source: US Census Bureau-Redistricting PL 94-171 Release

DeBaliviere Place (47) Neighborhood 2000 Census Report (PL 94-171)

Demographics (Total)			
Population:	3,436		
White alone:	2,038	Black or African American alone:	1,039
American Indian and Alaska Native alone:	10	Asian alone:	244
Native Hawaiian and Other Pacific Islander alone:	3	Other:	21
Two or More Races:	81		
Hispanic or Latino (Total)			
Population:	53		
Demographics (18 Years or Older)			
Population:	3,110		
White alone:	1,927	Black or African American alone:	854
American Indian and Alaska Native alone:	10	Asian alone:	233
Native Hawaiian and Other Pacific Islander alone:	3	Other:	16
Two or More Races:	67		
Hispanic or Latino (18 Years or Older)			
Population:	50		
Housing Units			
Total	2,409		
Occupied	2,064	Vacant	345

Source: US Census Bureau-Redistricting PL 94-171 Release

Hamilton Heights (78) Neighborhood 2000 Census Report (PL 94-171)

Demographics (Total)			
Population:	3,833		
White alone:	25	Black or African American alone:	3,765
American Indian and Alaska Native alone:	6	Asian alone:	10
Native Hawaiian and Other Pacific Islander alone:	1	Other:	2
Two or More Races:	24		
Hispanic or Latino (Total)			
Population:	23		
Demographics (18 Years or Older)			
Population:	2,587		
White alone:	20	Black or African American alone:	2,536
American Indian and Alaska Native alone:	3	Asian alone:	10
Native Hawaiian and Other Pacific Islander alone:	0	Other:	2
Two or More Races:	16		
Hispanic or Latino (18 Years or Older)			
Population:	17		
Housing Units			
Total	1,852		
Occupied	1,371	Vacant	481

Source: US Census Bureau-Redistricting PL 94-171 Release

Kingsway West (52) Neighborhood 2000 Census Report (PL 94-171)

Demographics (Total)			
Population:	3,886		
White alone:	56	Black or African American alone:	3,787
American Indian and Alaska Native alone:	4	Asian alone:	3
Native Hawaiian and Other Pacific Islander alone:	1	Other:	3
Two or More Races:	32		
Hispanic or Latino (Total)			
Population:	12		
Demographics (18 Years or Older)			
Population:	2,973		
White alone:	50	Black or African American alone:	2,896
American Indian and Alaska Native alone:	4	Asian alone:	3
Native Hawaiian and Other Pacific Islander alone:	1	Other:	1
Two or More Races:	18		
Hispanic or Latino (18 Years or Older)			
Population:	10		
Housing Units			
Total	1,978		
Occupied	1,609	Vacant	369

Source: US Census Bureau-Redistricting PL 94-171 Release

Skinker / DeBaliviere (46) Neighborhood 2000 Census Report (PL 94-171)

Demographics (Total)			
Population:	4,501		
White alone:	1,896	Black or African American alone:	2,233
American Indian and Alaska Native alone:	15	Asian alone:	209
Native Hawaiian and Other Pacific Islander alone:	1	Other:	44
Two or More Races:	103		
Hispanic or Latino (Total)			
Population:	80		
Demographics (18 Years or Older)			
Population:	3,693		
White alone:	1,635	Black or African American alone:	1,738
American Indian and Alaska Native alone:	11	Asian alone:	200
Native Hawaiian and Other Pacific Islander alone:	1	Other:	32
Two or More Races:	76		
Hispanic or Latino (18 Years or Older)			
Population:	63		
Housing Units			
Total	2,347		
Occupied	2,105	Vacant	242

Source: US Census Bureau-Redistricting PL 94-171 Release

Visitation Park (49) Neighborhood 2000 Census Report (PL 94-171)

Demographics (Total)			
Population:	1,033		
White alone:	79	Black or African American alone:	927
American Indian and Alaska Native alone:	0	Asian alone:	5
Native Hawaiian and Other Pacific Islander alone:	0	Other:	5
Two or More Races:	17		
Hispanic or Latino (Total)			
Population:	9		
Demographics (18 Years or Older)			
Population:	803		
White alone:	77	Black or African American alone:	705
American Indian and Alaska Native alone:	0	Asian alone:	5
Native Hawaiian and Other Pacific Islander alone:	0	Other:	2
Two or More Races:	14		
Hispanic or Latino (18 Years or Older)			
Population:	9		
Housing Units			
Total	576		
Occupied	488	Vacant	88

Source: US Census Bureau-Redistricting PL 94-171 Release

Wells / Goodfellow (50) Neighborhood 2000 Census Report (PL 94-171)

Demographics (Total)			
Population:	8,193		
White alone:	60	Black or African American alone:	8,040
American Indian and Alaska Native alone:	8	Asian alone:	8
Native Hawaiian and Other Pacific Islander alone:	1	Other:	14
Two or More Races:	62		
Hispanic or Latino (Total)			
Population:	41		
Demographics (18 Years or Older)			
Population:	5,318		
White alone:	43	Black or African American alone:	5,216
American Indian and Alaska Native alone:	6	Asian alone:	5
Native Hawaiian and Other Pacific Islander alone:	1	Other:	5
Two or More Races:	42		
Hispanic or Latino (18 Years or Older)			
Population:	28		
Housing Units			
Total	4,063		
Occupied	2,978	Vacant	1,085

Source: US Census Bureau-Redistricting PL 94-171 Release

West End (48) Neighborhood 2000 Census Report (PL 94-171)

Demographics (Total)			
Population:	6,438		
White alone:	156	Black or African American alone:	6,143
American Indian and Alaska Native alone:	8	Asian alone:	21
Native Hawaiian and Other Pacific Islander alone:	0	Other:	21
Two or More Races:	89		
Hispanic or Latino (Total)			
Population:	38		
Demographics (18 Years or Older)			
Population:	4,389		
White alone:	122	Black or African American alone:	4,173
American Indian and Alaska Native alone:	7	Asian alone:	16
Native Hawaiian and Other Pacific Islander alone:	0	Other:	14
Two or More Races:	57		
Hispanic or Latino (18 Years or Older)			
Population:	19		
Housing Units			
Total	3,347		
Occupied	2,617	Vacant	730

Source: US Census Bureau-Redistricting PL 94-171 Release

2010 CENSUS

Redistricting Release (PL94-171)

City of St. Louis

Ward 27

CITY OF ST. LOUIS
PLANNING & URBAN DESIGN AGENCY
FRANCIS G. SLAY, Mayor

28 February, 2011

Table of Contents

- Cover
- Citywide population map
- Citywide population comparison map (2010 vs. 2000) by 2000 Ward
- Citywide population percentage change map (2010 vs. 2000) by 2000 Ward
    - Citywide population comparison total (2010 vs. 2000)
- Corridor census results
    - North corridor population comparison total (2010 vs. 2000)
    - Central corridor population comparison total (2010 vs. 2000)
    - South corridor population comparison total (2010 vs. 2000)
- Ward
    - Ward population comparison total (2010 vs. 2000)
    - Ward under 18 population comparison total (2010 vs. 2000)
    - Ward over 18 population comparison total (2010 vs. 2000)
- Ward Map
    - Ward population/demographic comparison total (2010 vs. 2000)
- Ward/Neighborhood Map
    - Ward population/demographic 2010 report
    - Neighborhood population/demographic 2010 report
    - Ward population/demographic 2000 report
    - Neighborhood population/demographic 2000 report

About the data:

The P.L. 94-171 summaries (released by US Census Bureau, February 24, 2011) have population totals and summaries by race, Hispanic or Latino, and voting age for all appropriate geographic areas: state, counties or equivalent areas, state legislative districts, voting districts, county subdivisions, school districts, places, American Indian/Alaska Native/Native Hawaiian areas, census tracts, block groups, and blocks.

New for the 2010 Census, housing unit counts will be included as part of the 2010 Census Redistricting Data [P.L. 94-171] Summary Files. Also for 2010, states recommended including school districts as part of the geographic summary levels and a new table on housing unit occupancy status. More data will be released beginning in the summer/fall 2011.

All data aggregated from **Census blocks.**

Census blocks—smallest of census geographic areas, normally bounded by streets or other prominent physical features or by the boundaries of geographic areas. They may be as small as a typical city block that's bounded by four streets/alleys. Blocks are identified by a four-digit number, unique within census tracts for the 2010 Census. Nationally, blocks average about 100 people each.

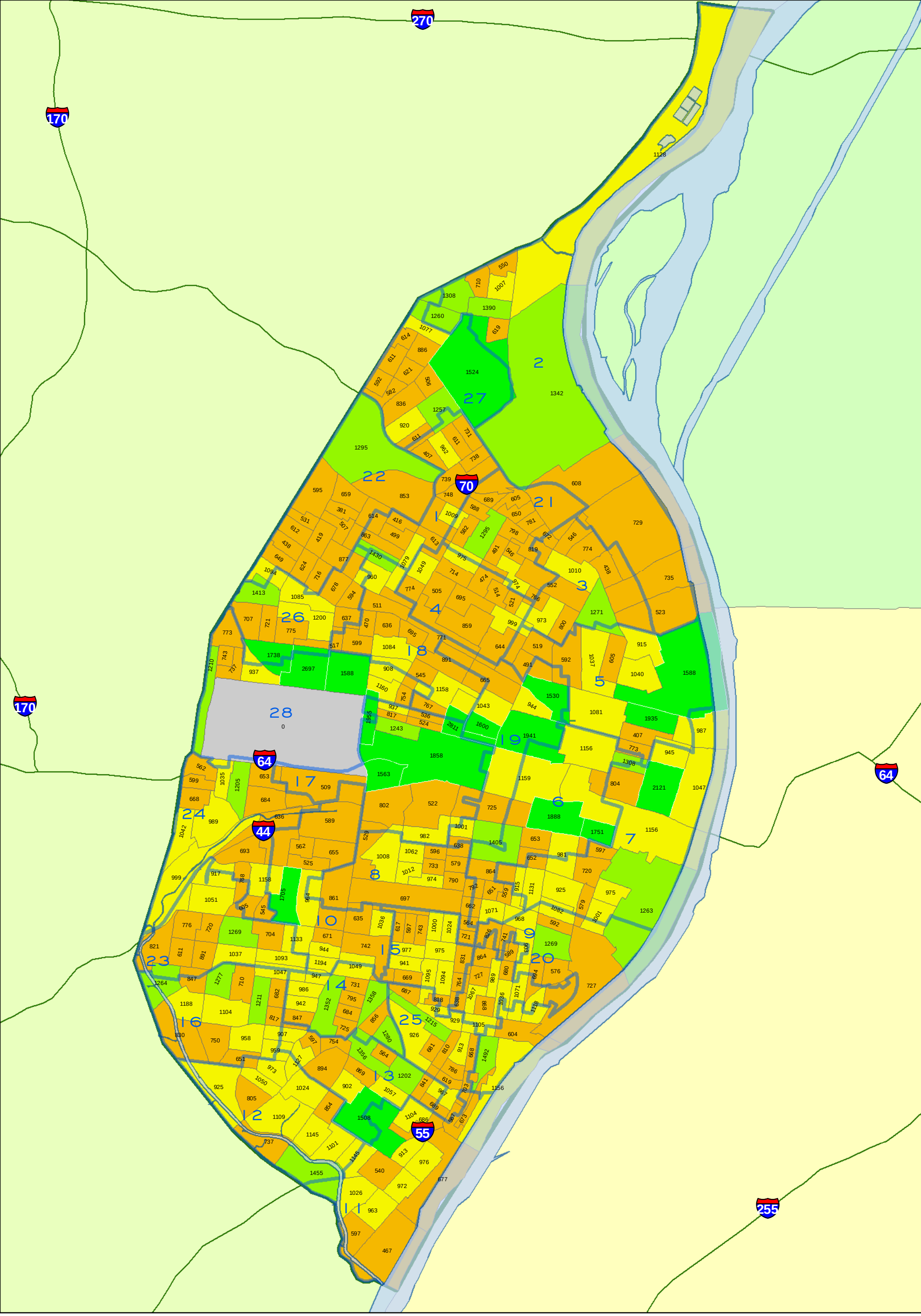

CITY OF ST. LOUIS
PLANNING & URBAN DESIGN AGENCY
FRANCIS G. SLAY, Mayor

TOTAL POPULATION
BY 2010 CENSUS BLOCK GROUP
Citywide

Note: Census 2010 Block Group boundaries are different than 2000 Block Group boundaries.

WARD BOUNDARIES
Census 2010 Block Group
= Population Count
- 0
- 1 - 900
- 901 - 1200
- 1201 - 1500
- 1501 - 2811

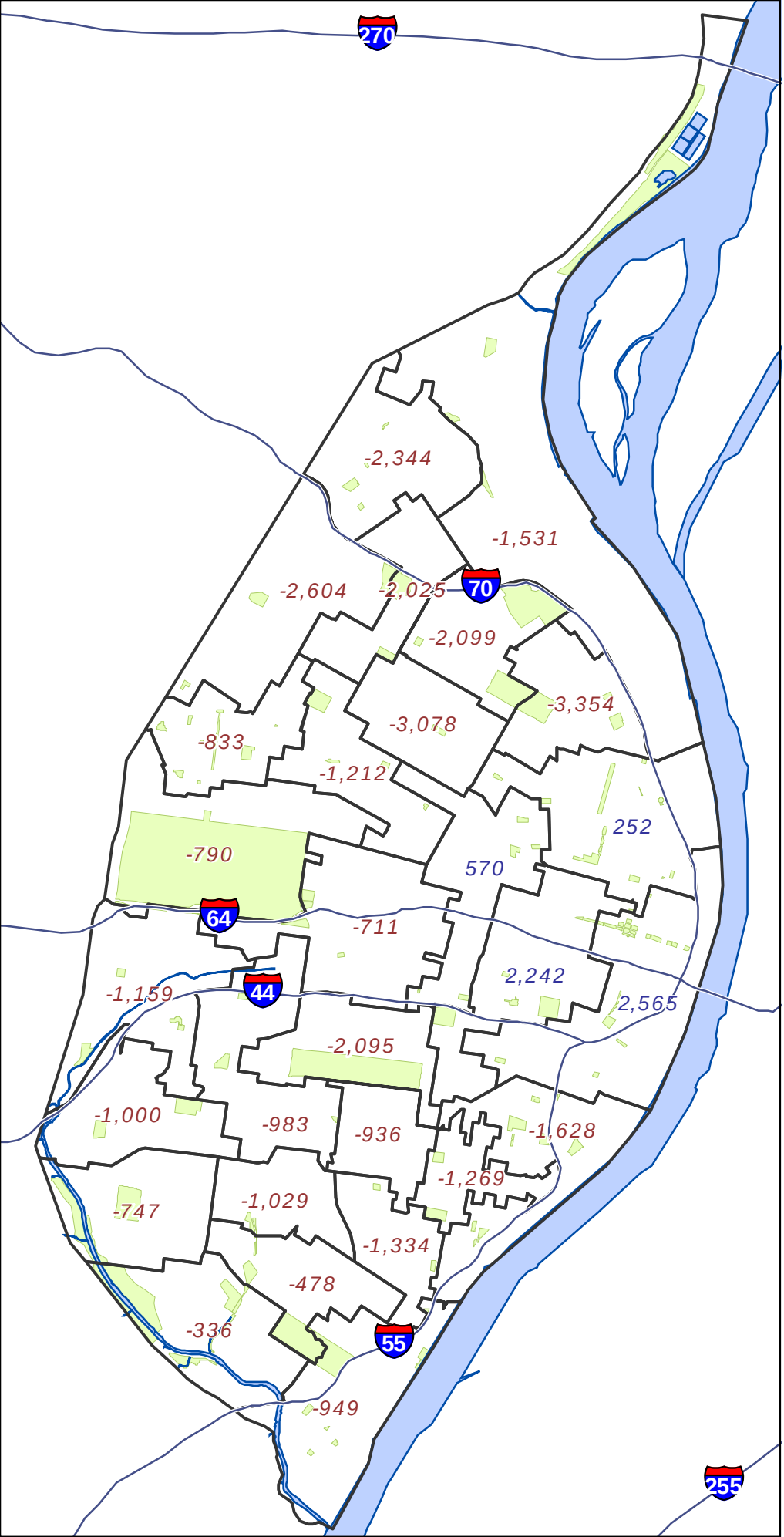

Legend

- State Highway Centerline
- + 1234 Ward with Gain
- - 1234 Ward with Loss
- Mississippi River
- City Parks

N

0 1 2
Miles

CITY OF ST. LOUIS
PLANNING & URBAN DESIGN AGENCY
FRANCIS G. SLAY, Mayor

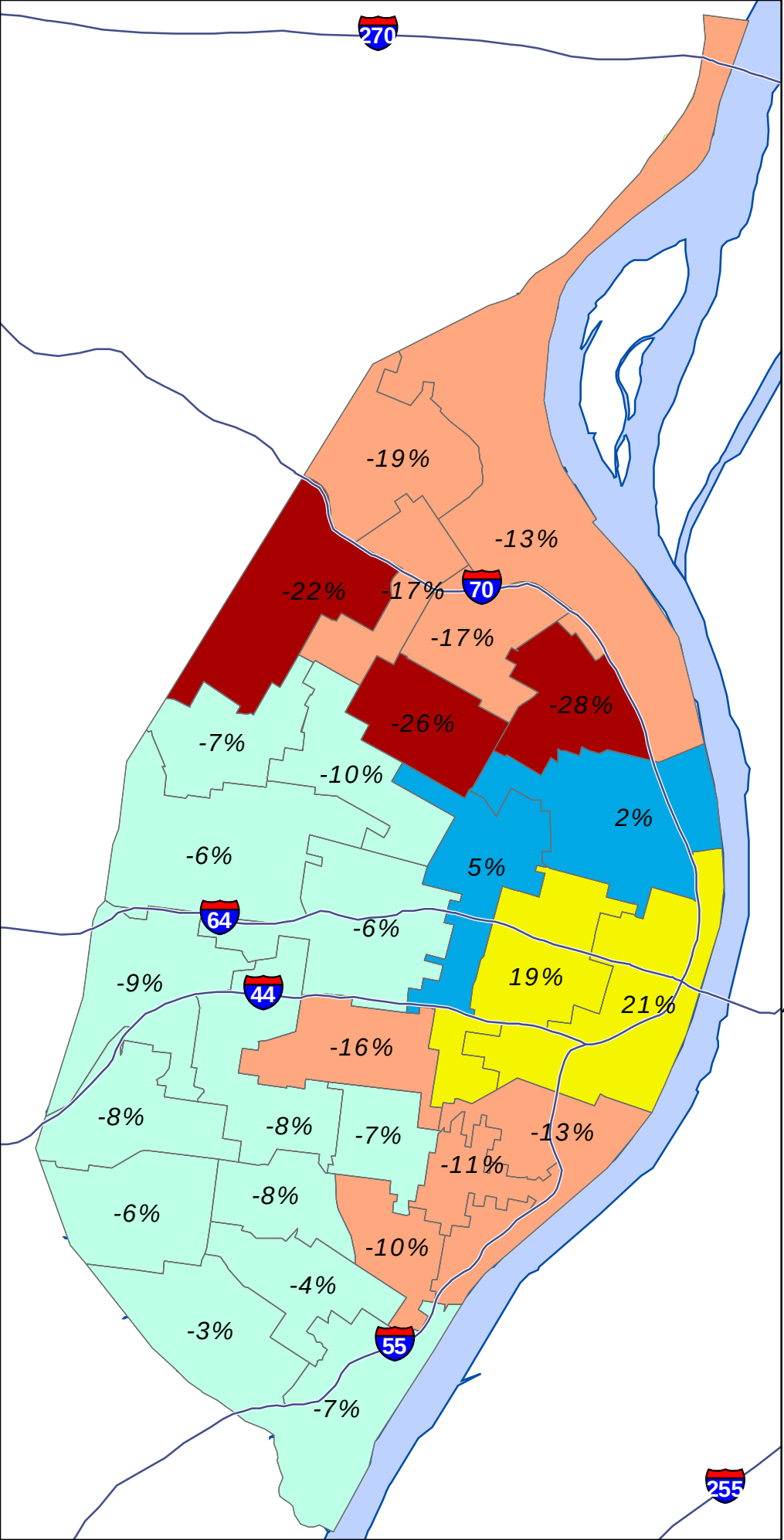

Legend

State Highway Centerline

Ward Boundary

Ward Gain/ Loss percentages

Change in Population

- more than 20% decline
- 20% decline to 10% decline
- 9.9% decline to 0% change
- 0.1% gain to 5% gain
- 5% gain and above
- Mississippi River
- City Parks

0 1 2
Miles

CITY OF ST. LOUIS
PLANNING & URBAN DESIGN AGENCY
FRANCIS G. SLAY, Mayor

2010 CENSUS

Redistricting Release (PL94-171)

City of St. Louis

City Total

CITY OF ST. LOUIS
PLANNING & URBAN DESIGN AGENCY
FRANCIS G. SLAY, Mayor

Census 2010 : North Corridor **

***** North Corridor is area north of Delmar***

Census Comparison	Census 2000	Census 2010	Population Change	Percentage Change
Population:	119,777	100,985	-18,792	-16%
White alone:	4,697	3,691	-1,006	-21%
Black or African American alone:	113,363	94,900	-18,463	-16%
Asian alone:	189	210	21	11%
Other:	215	497	282	131%
American Indian and Alaska Native alone:	219	202	-17	-8%
Native Hawaiian and Other Pacific Islander alone:	12	15	3	25%
Two or More Races:	1,082	1,470	388	36%
Hispanic or Latino (Total)				
Population:	680	1,094	414	61%
Demographics (18 Years or Older)				
Population:	82,743	73,309	-9,434	-11%
White alone:	3,897	3,289	-608	-16%
Black or African American alone:	77,726	68,373	-9,353	-12%
Asian alone:	146	183	37	25%
Other:	120	376	256	213%
American Indian and Alaska Native alone:	143	166	23	16%
Native Hawaiian and Other Pacific Islander alone:	9	10	1	11%
Two or More Races:	702	912	210	30%
Hispanic or Latino (18 Years or Older)				
Population:	439	783	344	78%
Housing Units				
Total	57,519	52,898	-4,621	-8%
Occupied	44,252	38,781	-5,471	-12%
Vacant	13,267	14,117	850	6%

Census 2010 : Central Corridor **

***** Central Corridor is South of Delmar and north of I-44/I-55***

Census Comparison	Census 2000	Census 2010	Population Change	Percentage Change
Population:	56,579	61,450	4,871	8.6%
White alone:	29,206	34,049	4,843	16.6%
Black or African American alone:	23,809	21,496	-2,313	-9.7%
Asian alone:	1,870	3,910	2,040	109.1%
Other:	385	451	66	17.1%
American Indian and Alaska Native alone:	157	149	-8	-5.1%
Native Hawaiian and Other Pacific Islander alone:	18	19	1	5.6%
Two or More Races:	1,134	1,376	242	21.3%
Hispanic or Latino (Total)				
Population:	1,101	1,706	605	55.0%
Demographics (18 Years or Older)				
Population:	46,820	54,126	7,306	15.6%
White alone:	26,537	31,791	5,254	19.8%
Black or African American alone:	17,240	17,090	-150	-0.9%
Asian alone:	1,771	3,737	1,966	111.0%
Other:	302	386	84	27.8%
American Indian and Alaska Native alone:	135	127	-8	-5.9%
Native Hawaiian and Other Pacific Islander alone:	16	17	1	6.3%
Two or More Races:	819	978	159	19.4%
Hispanic or Latino (18 Years or Older)				
Population:	926	1,429	503	54.3%
Housing Units				
Total	32,893	38,239	5,346	16.3%
Occupied	28,199	31,418	3,219	11.4%
Vacant	4,694	6,821	2,127	45.3%

Census 2010 : South Corridor **

***** South Corridor is area south of I-44 and I-55***

Census Comparison	Census 2000	Census 2010	Population Change	Percentage Change
Population:	171,833	156,859	-14,974	-8.7%
White alone:	118,763	102,527	-16,236	-13.7%
Black or African American alone:	41,094	40,764	-330	-0.8%
Asian alone:	4,832	5,171	339	7.0%
Other:	2,183	3,154	971	44.5%
American Indian and Alaska Native alone:	574	487	-87	-15.2%
Native Hawaiian and Other Pacific Islander alone:	64	40	-24	-37.5%
Two or More Races:	4,323	4,716	393	9.1%
Hispanic or Latino (Total)				
Population:	5,241	8,330	3,089	58.9%
Demographics (18 Years or Older)				
Population:	128,969	124,320	-4,649	-3.6%
White alone:	96,668	87,571	-9,097	-9.4%
Black or African American alone:	24,295	27,852	3,557	14.6%
Asian alone:	3,585	3,962	377	10.5%
Other:	1,424	2,025	601	42.2%
American Indian and Alaska Native alone:	430	395	-35	-8.1%
Native Hawaiian and Other Pacific Islander alone:	47	37	-10	-21.3%
Two or More Races:	2,520	2,478	-42	-1.7%
Hispanic or Latino (18 Years or Older)				
Population:	3,599	5,699	2,100	58.3%
Housing Units				
Total	85,942	84,865	-1,077	-1.3%
Occupied	74,625	71,858	-2,767	-3.7%
Vacant	11,317	13,007	1,690	14.9%

Ward Comparison

Total Population

Ward	Population 2000	Population 2010	Population Change	% Change
1	11,900	9,875	-2,025	-17%
2	11,882	10,351	-1,531	-13%
3	11,832	8,478	-3,354	-28%
4	12,043	8,965	-3,078	-26%
5	11,843	12,095	252	2%
6	12,017	14,259	2,242	19%
7	11,990	14,555	2,565	21%
8	12,976	10,881	-2,095	-16%
9	12,951	11,323	-1,628	-13%
10	12,967	11,984	-983	-8%
11	12,945	11,996	-949	-7%
12	12,607	12,271	-336	-3%
13	12,497	12,019	-478	-4%
14	12,991	11,962	-1,029	-8%
15	12,982	12,046	-936	-7%
16	12,999	12,252	-747	-6%
17	12,771	12,060	-711	-6%
18	12,149	10,937	-1,212	-10%
19	11,832	12,402	570	5%
20	11,931	10,662	-1,269	-11%
21	12,633	10,534	-2,099	-17%
22	11,906	9,302	-2,604	-22%
23	12,961	11,961	-1,000	-8%
24	12,903	11,744	-1,159	-9%
25	12,991	11,657	-1,334	-10%
26	11,940	11,107	-833	-7%
27	12,178	9,834	-2,344	-19%
28	12,572	11,782	-790	-6%
TOTALS	*348,189*	*319,294*	*-28,895*	*-8%*

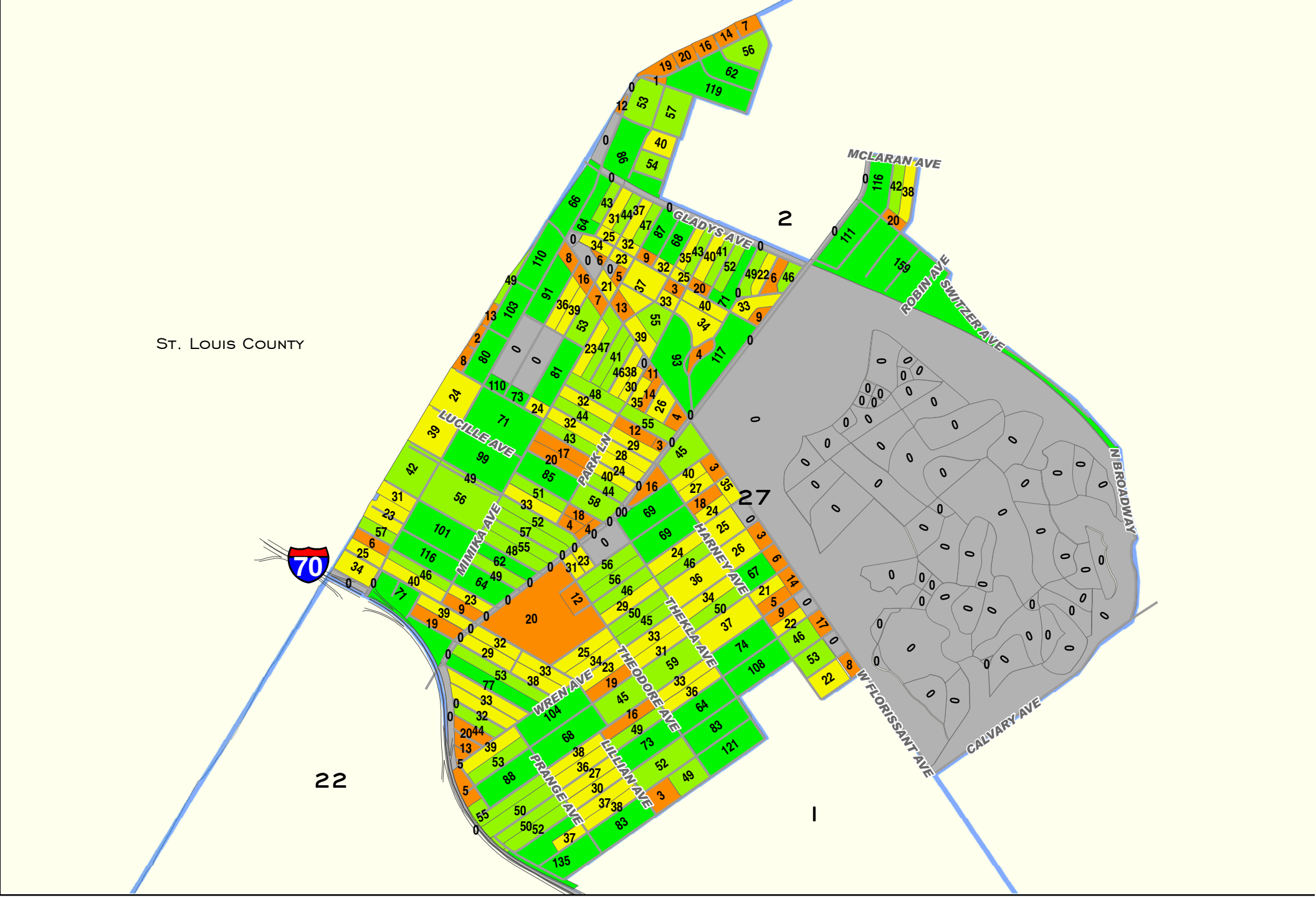

0 0.25 0.5
Miles

CITY OF ST. LOUIS
PLANNING & URBAN DESIGN AGENCY
FRANCIS G. SLAY, Mayor

Total Population by 2010 Census Block

Ward 27

Ward Boundaries 2010 Census Blocks

- 0
- 1 - 20
- 21 - 40
- 41 - 60
- 60 +

Ward 27 2010 to 2000 Comparison Census Report (PL 94-171)			
Demographics (Total)			
	2010	2000	% Change
Population:	9,834	12,178	-19.25%
White alone:	134	184	-27.17%
Black or African American alone:	9,552	11,853	-19.41%
American Indian and Alaska Native alone:	7	14	-50.00%
Asian alone:	6	8	-25.00%
Native Hawaiian and Other Pacific Islander alone:	0	0	0
Other:	18	13	38.46%
Two or More Races:	117	106	10.38%
Hispanic or Latino (Total)			
Population:	67	56	19.64%
Demographics (18 Years or Older)			
Population:	7,194	8,315	-13.48%
White alone:	115	165	-30.30%
Black or African American alone:	6,990	8,059	-13.26%
American Indian and Alaska Native alone:	6	11	-45.45%
Asian alone:	6	5	20.00%
Native Hawaiian and Other Pacific Islander alone:	0	0	0
Other:	8	5	60.00%
Two or More Races:	69	70	-1.43%
Hispanic or Latino (18 Years or Older)			
Population:	51	37	37.84%
Housing Units			
Total	4,426	4,669	-5.20%
Occupied	3,536	4,073	-13.18%
Vacant	890	596	49.33%
Source: US Census Bureau-Redistricting PL 94-171 Release			

2001 Ward Boundaries and Neighborhoods

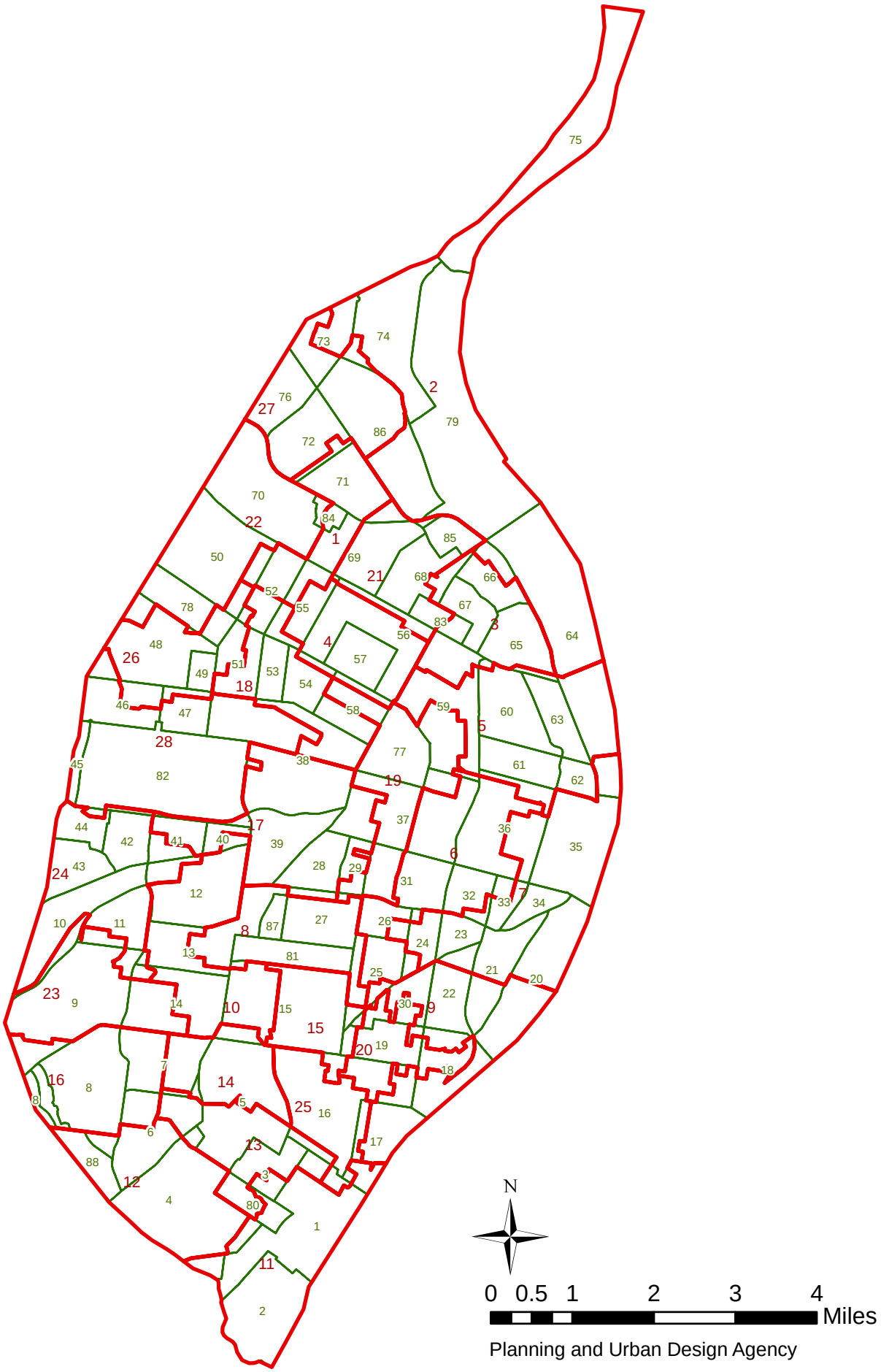

Planning and Urban Design Agency

Ward 27 2010 Census Report (PL 94-171)

Demographics (Total)			
Population:	9,834		
White alone:	134	Black or African American alone:	9,552
American Indian and Alaska Native alone:	7	Asian alone:	6
Native Hawaiian and Other Pacific Islander alone:	0	Other:	18
Two or More Races:	117		
Hispanic or Latino (Total)			
Population:	67		
Demographics (18 Years or Older)			
Population:	7,194		
White alone:	115	Black or African American alone:	6,990
American Indian and Alaska Native alone:	6	Asian alone:	6
Native Hawaiian and Other Pacific Islander alone:	0	Other:	8
Two or More Races:	69		
Hispanic or Latino (18 Years or Older)			
Population:	51		
Housing Units			
Total	4,426		
Occupied	3,536	Vacant	890

Source: US Census Bureau-Redistricting PL 94-171 Release

Baden (74) Neighborhood 2010 Census Report (PL 94-171)

Demographics (Total)			
Population:	7,268		
White alone:	461	Black or African American alone:	6,676
American Indian and Alaska Native alone:	9	Asian alone:	3
Native Hawaiian and Other Pacific Islander alone:	1	Other:	22
Two or More Races:	96		
Hispanic or Latino (Total)			
Population:	36		
Demographics (18 Years or Older)			
Population:	5,355		
White alone:	420	Black or African American alone:	4,851
American Indian and Alaska Native alone:	9	Asian alone:	3
Native Hawaiian and Other Pacific Islander alone:	1	Other:	17
Two or More Races:	54		
Hispanic or Latino (18 Years or Older)			
Population:	27		
Housing Units			
Total	3,448		
Occupied	2,831	Vacant	617

Source: US Census Bureau-Redistricting PL 94-171 Release

Calvary-Bellefontaine Cemetaries (86) Neighborhood 2010 Census Report (PL 94-171)

Demographics (Total)			
Population:	0		
White alone:	0	Black or African American alone:	0
American Indian and Alaska Native alone:	0	Asian alone:	0
Native Hawaiian and Other Pacific Islander alone:	0	Other:	0
Two or More Races:	0		
Hispanic or Latino (Total)			
Population:	0		
Demographics (18 Years or Older)			
Population:	0		
White alone:	0	Black or African American alone:	0
American Indian and Alaska Native alone:	0	Asian alone:	0
Native Hawaiian and Other Pacific Islander alone:	0	Other:	0
Two or More Races:	0		
Hispanic or Latino (18 Years or Older)			
Population:	0		
Housing Units			
Total	0		
Occupied	0	Vacant	0

Source: US Census Bureau-Redistricting PL 94-171 Release

North Point (73) Neighborhood 2010 Census Report (PL 94-171)

Demographics (Total)			
Population:	3,966		
White alone:	48	Black or African American alone:	3,868
American Indian and Alaska Native alone:	2	Asian alone:	1
Native Hawaiian and Other Pacific Islander alone:	0	Other:	6
Two or More Races:	41		
Hispanic or Latino (Total)			
Population:	14		
Demographics (18 Years or Older)			
Population:	3,083		
White alone:	46	Black or African American alone:	3,011
American Indian and Alaska Native alone:	1	Asian alone:	1
Native Hawaiian and Other Pacific Islander alone:	0	Other:	2
Two or More Races:	22		
Hispanic or Latino (18 Years or Older)			
Population:	8		
Housing Units			
Total	1,653		
Occupied	1,526	Vacant	127

Source: US Census Bureau-Redistricting PL 94-171 Release

Walnut Park East (72) Neighborhood 2010 Census Report (PL 94-171)

Demographics (Total)			
Population:	4,130		
White alone:	53	Black or African American alone:	3,995
American Indian and Alaska Native alone:	5	Asian alone:	2
Native Hawaiian and Other Pacific Islander alone:	0	Other:	14
Two or More Races:	61		
Hispanic or Latino (Total)			
Population:	34		
Demographics (18 Years or Older)			
Population:	2,884		
White alone:	42	Black or African American alone:	2,792
American Indian and Alaska Native alone:	5	Asian alone:	2
Native Hawaiian and Other Pacific Islander alone:	0	Other:	6
Two or More Races:	37		
Hispanic or Latino (18 Years or Older)			
Population:	28		
Housing Units			
Total	1,941		
Occupied	1,416	Vacant	525

Source: US Census Bureau-Redistricting PL 94-171 Release

Walnut Park West (76) Neighborhood 2010 Census Report (PL 94-171)

Demographics (Total)			
Population:	3,349		
White alone:	37	Black or African American alone:	3,279
American Indian and Alaska Native alone:	1	Asian alone:	3
Native Hawaiian and Other Pacific Islander alone:	0	Other:	1
Two or More Races:	28		
Hispanic or Latino (Total)			
Population:	27		
Demographics (18 Years or Older)			
Population:	2,468		
White alone:	36	Black or African American alone:	2,406
American Indian and Alaska Native alone:	1	Asian alone:	3
Native Hawaiian and Other Pacific Islander alone:	0	Other:	1
Two or More Races:	21		
Hispanic or Latino (18 Years or Older)			
Population:	21		
Housing Units			
Total	1,527		
Occupied	1,218	Vacant	309

Source: US Census Bureau-Redistricting PL 94-171 Release

Ward 27 2000 Census Report (PL 94-171)

Demographics (Total)			
Population:	12,178		
White alone:	184	Black or African American alone:	11,853
American Indian and Alaska Native alone:	14	Asian alone:	8
Native Hawaiian and Other Pacific Islander alone:	0	Other:	13
Two or More Races:	106		
Hispanic or Latino (Total)			
Population:	56		
Demographics (18 Years or Older)			
Population:	8,315		
White alone:	165	Black or African American alone:	8,059
American Indian and Alaska Native alone:	11	Asian alone:	5
Native Hawaiian and Other Pacific Islander alone:	0	Other:	5
Two or More Races:	70		
Hispanic or Latino (18 Years or Older)			
Population:	37		
Housing Units			
Total	4,669		
Occupied	4,073	Vacant	596

Source: US Census Bureau-Redistricting PL 94-171 Release

Baden (74) Neighborhood 2000 Census Report (PL 94-171)

Demographics (Total)			
Population:	8,441		
White alone:	1,025	Black or African American alone:	7,280
American Indian and Alaska Native alone:	20	Asian alone:	8
Native Hawaiian and Other Pacific Islander alone:	3	Other:	15
Two or More Races:	90		
Hispanic or Latino (Total)			
Population:	51		
Demographics (18 Years or Older)			
Population:	5,907		
White alone:	918	Black or African American alone:	4,912
American Indian and Alaska Native alone:	11	Asian alone:	6
Native Hawaiian and Other Pacific Islander alone:	1	Other:	8
Two or More Races:	51		
Hispanic or Latino (18 Years or Older)			
Population:	42		
Housing Units			
Total	3,712		
Occupied	3,189	Vacant	523

Source: US Census Bureau-Redistricting PL 94-171 Release

Calvary-Bellefontaine Cemetaries (86) Neighborhood 2000 Census Report (PL 94-171)

Demographics (Total)			
Population:	0		
White alone:	0	Black or African American alone:	0
American Indian and Alaska Native alone:	0	Asian alone:	0
Native Hawaiian and Other Pacific Islander alone:	0	Other:	0
Two or More Races:	0		
Hispanic or Latino (Total)			
Population:	0		
Demographics (18 Years or Older)			
Population:	0		
White alone:	0	Black or African American alone:	0
American Indian and Alaska Native alone:	0	Asian alone:	0
Native Hawaiian and Other Pacific Islander alone:	0	Other:	0
Two or More Races:	0		
Hispanic or Latino (18 Years or Older)			
Population:	0		
Housing Units			
Total	0		
Occupied	0	Vacant	0

Source: US Census Bureau-Redistricting PL 94-171 Release

North Point (73) Neighborhood 2000 Census Report (PL 94-171)

Demographics (Total)			
Population:	4,327		
White alone:	93	Black or African American alone:	4,180
American Indian and Alaska Native alone:	1	Asian alone:	5
Native Hawaiian and Other Pacific Islander alone:	0	Other:	3
Two or More Races:	45		
Hispanic or Latino (Total)			
Population:	19		
Demographics (18 Years or Older)			
Population:	3,255		
White alone:	91	Black or African American alone:	3,119
American Indian and Alaska Native alone:	1	Asian alone:	5
Native Hawaiian and Other Pacific Islander alone:	0	Other:	3
Two or More Races:	36		
Hispanic or Latino (18 Years or Older)			
Population:	12		
Housing Units			
Total	1,648		
Occupied	1,592	Vacant	56

Source: US Census Bureau-Redistricting PL 94-171 Release

Walnut Park East (72) Neighborhood 2000 Census Report (PL 94-171)

Demographics (Total)			
Population:	5,345		
White alone:	78	Black or African American alone:	5,197
American Indian and Alaska Native alone:	10	Asian alone:	3
Native Hawaiian and Other Pacific Islander alone:	0	Other:	4
Two or More Races:	53		
Hispanic or Latino (Total)			
Population:	34		
Demographics (18 Years or Older)			
Population:	3,439		
White alone:	62	Black or African American alone:	3,336
American Indian and Alaska Native alone:	6	Asian alone:	2
Native Hawaiian and Other Pacific Islander alone:	0	Other:	2
Two or More Races:	31		
Hispanic or Latino (18 Years or Older)			
Population:	21		
Housing Units			
Total	2,111		
Occupied	1,710	Vacant	401

Source: US Census Bureau-Redistricting PL 94-171 Release

Walnut Park West (76) Neighborhood 2000 Census Report (PL 94-171)

Demographics (Total)			
Population:	4,235		
White alone:	43	Black or African American alone:	4,153
American Indian and Alaska Native alone:	5	Asian alone:	4
Native Hawaiian and Other Pacific Islander alone:	0	Other:	6
Two or More Races:	24		
Hispanic or Latino (Total)			
Population:	20		
Demographics (18 Years or Older)			
Population:	2,909		
White alone:	38	Black or African American alone:	2,847
American Indian and Alaska Native alone:	5	Asian alone:	2
Native Hawaiian and Other Pacific Islander alone:	0	Other:	1
Two or More Races:	16		
Hispanic or Latino (18 Years or Older)			
Population:	15		
Housing Units			
Total	1,592		
Occupied	1,414	Vacant	178

Source: US Census Bureau-Redistricting PL 94-171 Release

2010 CENSUS

Redistricting Release (PL94-171)

City of St. Louis

Ward 28

CITY OF ST. LOUIS
PLANNING & URBAN DESIGN AGENCY
FRANCIS G. SLAY, Mayor

28 February, 2011

Table of Contents

- Cover
- Citywide population map
- Citywide population comparison map (2010 vs. 2000) by 2000 Ward
- Citywide population percentage change map (2010 vs. 2000) by 2000 Ward
    - Citywide population comparison total (2010 vs. 2000)
- Corridor census results
    - North corridor population comparison total (2010 vs. 2000)
    - Central corridor population comparison total (2010 vs. 2000)
    - South corridor population comparison total (2010 vs. 2000)
- Ward
    - Ward population comparison total (2010 vs. 2000)
    - Ward under 18 population comparison total (2010 vs. 2000)
    - Ward over 18 population comparison total (2010 vs. 2000)
- Ward Map
    - Ward population/demographic comparison total (2010 vs. 2000)
- Ward/Neighborhood Map
    - Ward population/demographic 2010 report
    - Neighborhood population/demographic 2010 report
    - Ward population/demographic 2000 report
    - Neighborhood population/demographic 2000 report

About the data:

The P.L. 94-171 summaries (released by US Census Bureau, February 24, 2011) have population totals and summaries by race, Hispanic or Latino, and voting age for all appropriate geographic areas: state, counties or equivalent areas, state legislative districts, voting districts, county subdivisions, school districts, places, American Indian/Alaska Native/Native Hawaiian areas, census tracts, block groups, and blocks.

New for the 2010 Census, housing unit counts will be included as part of the 2010 Census Redistricting Data [P.L. 94-171] Summary Files. Also for 2010, states recommended including school districts as part of the geographic summary levels and a new table on housing unit occupancy status. More data will be released beginning in the summer/fall 2011.

All data aggregated from **Census blocks.**

Census blocks—smallest of census geographic areas, normally bounded by streets or other prominent physical features or by the boundaries of geographic areas. They may be as small as a typical city block that's bounded by four streets/alleys. Blocks are identified by a four-digit number, unique within census tracts for the 2010 Census. Nationally, blocks average about 100 people each.

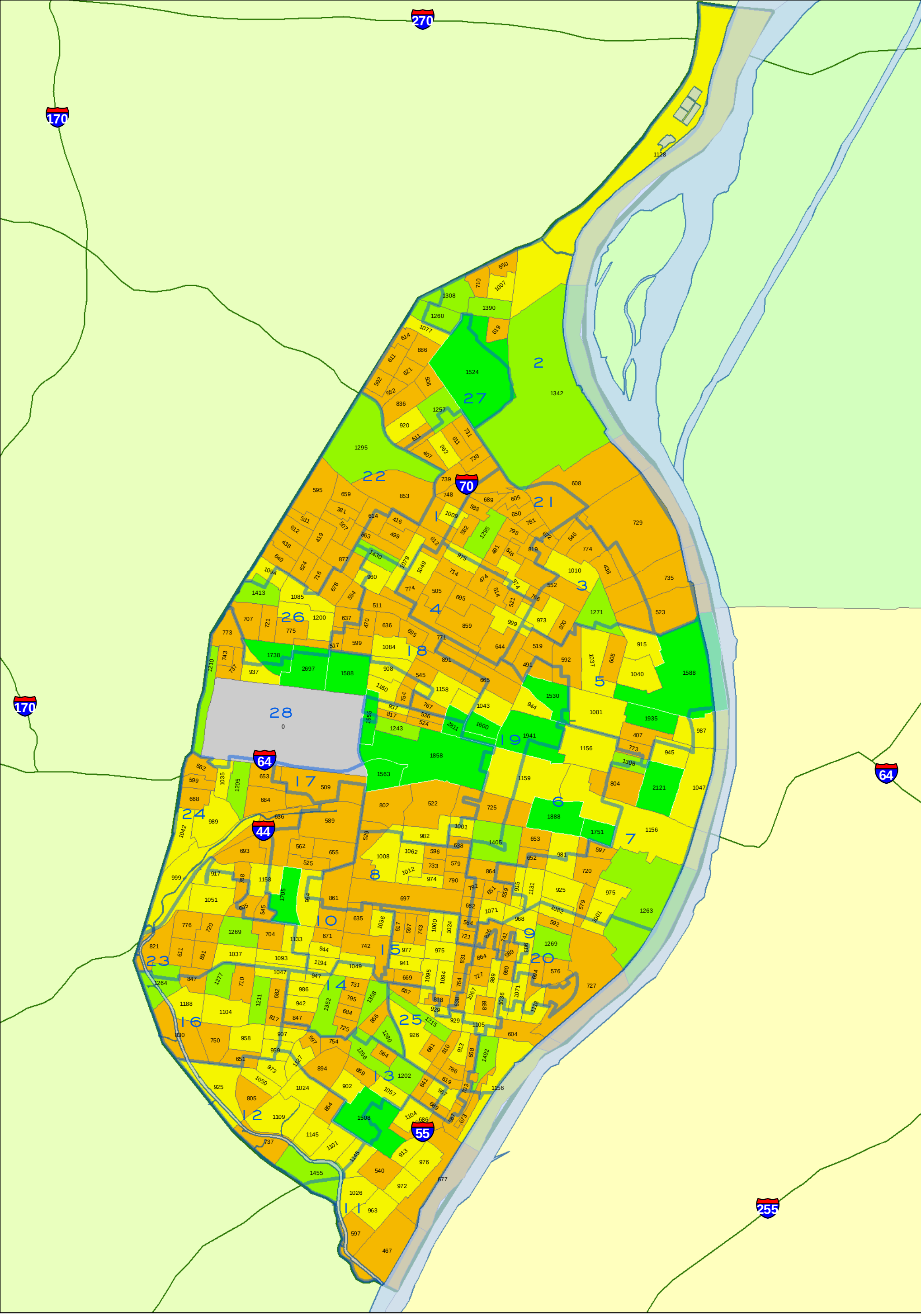

CITY OF ST. LOUIS
PLANNING & URBAN DESIGN AGENCY
FRANCIS G. SLAY, Mayor

TOTAL POPULATION
BY 2010 CENSUS BLOCK GROUP
Citywide

Note: Census 2010 Block Group boundaries are different than 2000 Block Group boundaries.

WARD BOUNDARIES
Census 2010 Block Group
= Population Count
- 0
- 1 - 900
- 901 - 1200
- 1201 - 1500
- 1501 - 2811

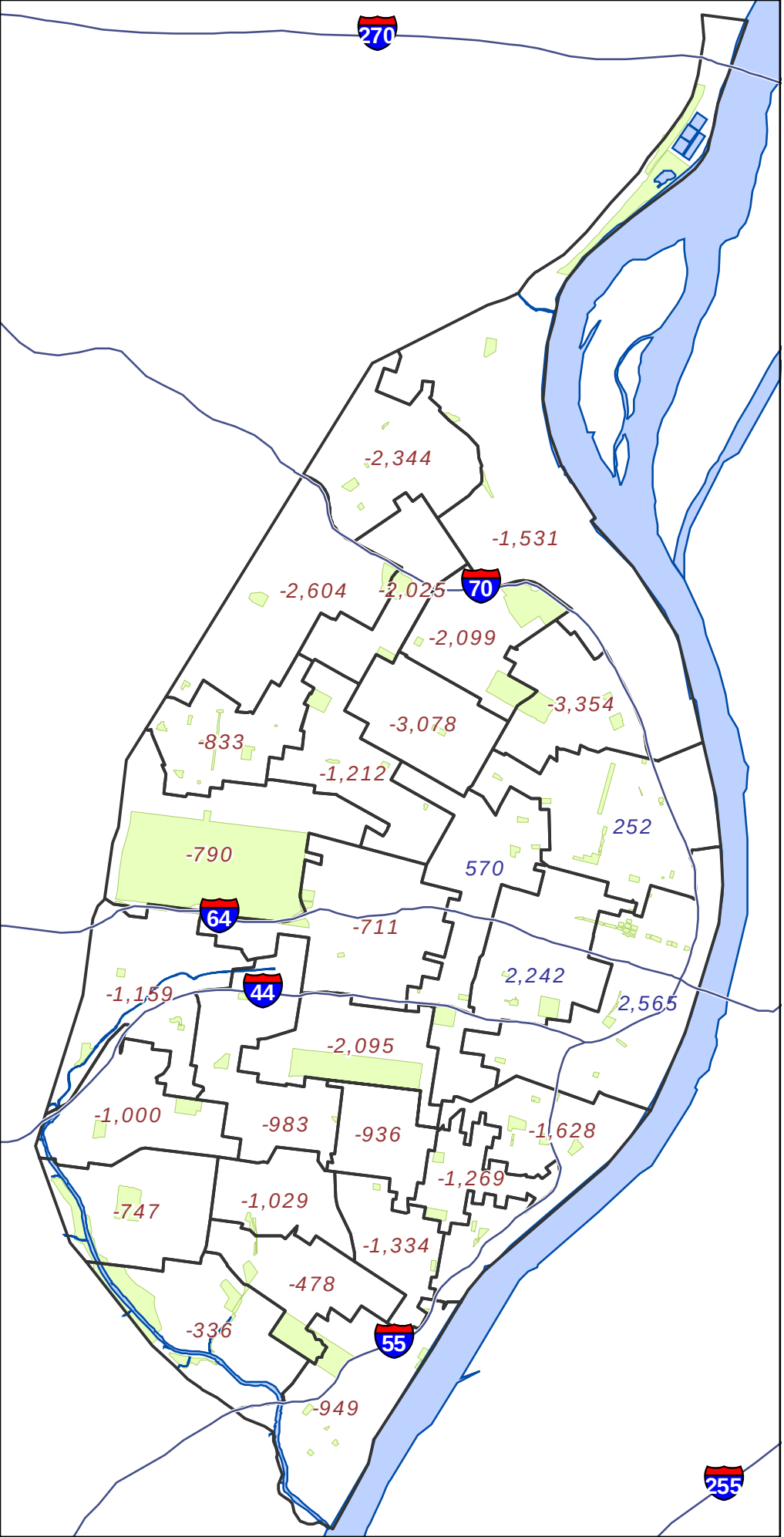

Legend

- State Highway Centerline
- + 1234 Ward with Gain
- - 1234 Ward with Loss
- Mississippi River
- City Parks

N

0 1 2
Miles

CITY OF ST. LOUIS
PLANNING & URBAN DESIGN AGENCY
FRANCIS G. SLAY, Mayor

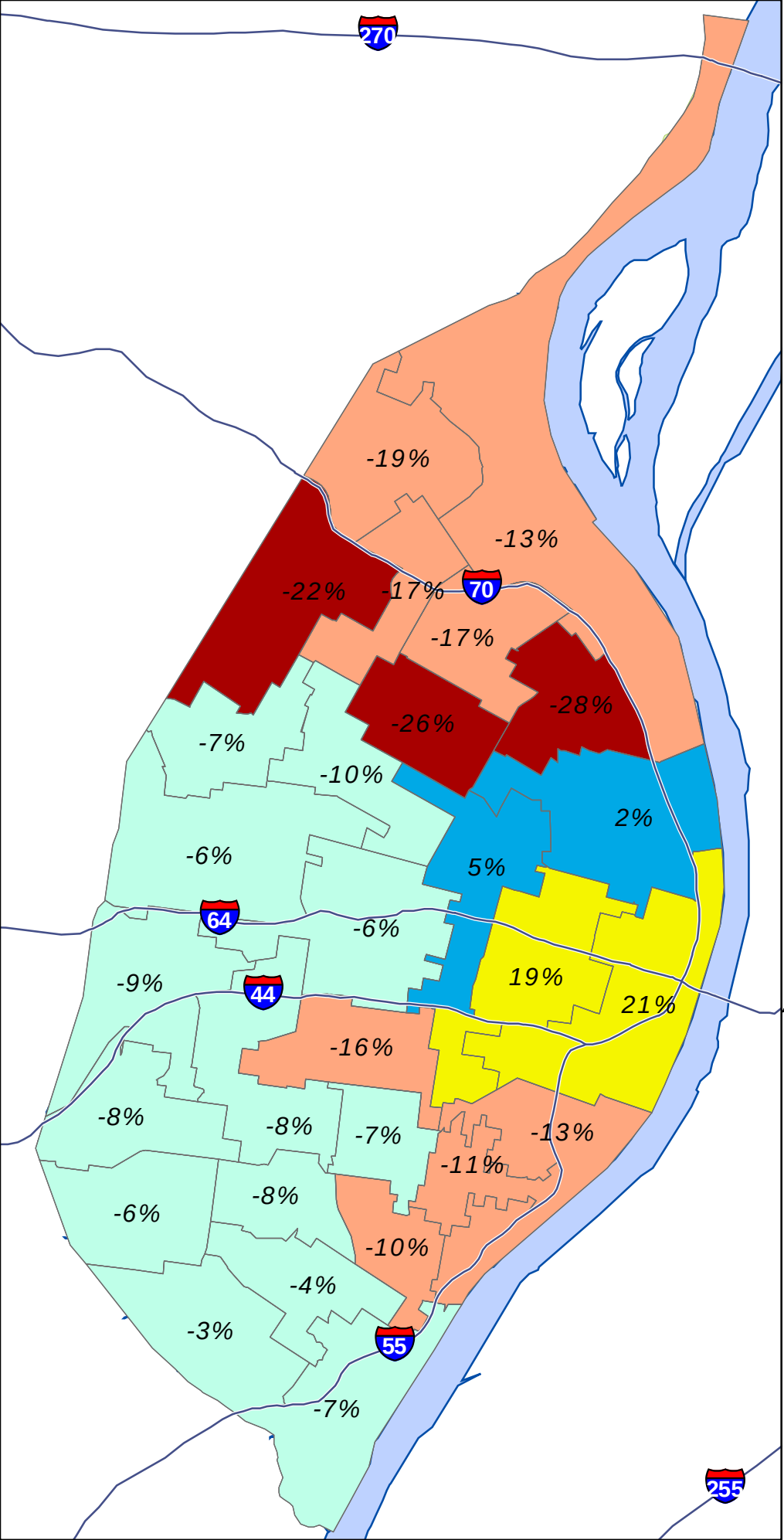

Legend

State Highway Centerline

Ward Boundary

Ward Gain/ Loss percentages

Change in Population

- more than 20% decline
- 20% decline to 10% decline
- 9.9% decline to 0% change
- 0.1% gain to 5% gain
- 5% gain and above
- Mississippi River
- City Parks

0 1 2
Miles

CITY OF ST. LOUIS
PLANNING & URBAN DESIGN AGENCY
FRANCIS G. SLAY, Mayor

2010 CENSUS

Redistricting Release (PL94-171)

City of St. Louis

City Total

CITY OF ST. LOUIS
PLANNING & URBAN DESIGN AGENCY
FRANCIS G. SLAY, Mayor

Census 2010 : North Corridor **

***** North Corridor is area north of Delmar***

Census Comparison	Census 2000	Census 2010	Population Change	Percentage Change
Population:	119,777	100,985	-18,792	-16%
White alone:	4,697	3,691	-1,006	-21%
Black or African American alone:	113,363	94,900	-18,463	-16%
Asian alone:	189	210	21	11%
Other:	215	497	282	131%
American Indian and Alaska Native alone:	219	202	-17	-8%
Native Hawaiian and Other Pacific Islander alone:	12	15	3	25%
Two or More Races:	1,082	1,470	388	36%
Hispanic or Latino (Total)				
Population:	680	1,094	414	61%
Demographics (18 Years or Older)				
Population:	82,743	73,309	-9,434	-11%
White alone:	3,897	3,289	-608	-16%
Black or African American alone:	77,726	68,373	-9,353	-12%
Asian alone:	146	183	37	25%
Other:	120	376	256	213%
American Indian and Alaska Native alone:	143	166	23	16%
Native Hawaiian and Other Pacific Islander alone:	9	10	1	11%
Two or More Races:	702	912	210	30%
Hispanic or Latino (18 Years or Older)				
Population:	439	783	344	78%
Housing Units				
Total	57,519	52,898	-4,621	-8%
Occupied	44,252	38,781	-5,471	-12%
Vacant	13,267	14,117	850	6%

Census 2010 : Central Corridor **

***** Central Corridor is South of Delmar and north of I-44/I-55***

Census Comparison	Census 2000	Census 2010	Population Change	Percentage Change
Population:	56,579	61,450	4,871	8.6%
White alone:	29,206	34,049	4,843	16.6%
Black or African American alone:	23,809	21,496	-2,313	-9.7%
Asian alone:	1,870	3,910	2,040	109.1%
Other:	385	451	66	17.1%
American Indian and Alaska Native alone:	157	149	-8	-5.1%
Native Hawaiian and Other Pacific Islander alone:	18	19	1	5.6%
Two or More Races:	1,134	1,376	242	21.3%
Hispanic or Latino (Total)				
Population:	1,101	1,706	605	55.0%
Demographics (18 Years or Older)				
Population:	46,820	54,126	7,306	15.6%
White alone:	26,537	31,791	5,254	19.8%
Black or African American alone:	17,240	17,090	-150	-0.9%
Asian alone:	1,771	3,737	1,966	111.0%
Other:	302	386	84	27.8%
American Indian and Alaska Native alone:	135	127	-8	-5.9%
Native Hawaiian and Other Pacific Islander alone:	16	17	1	6.3%
Two or More Races:	819	978	159	19.4%
Hispanic or Latino (18 Years or Older)				
Population:	926	1,429	503	54.3%
Housing Units				
Total	32,893	38,239	5,346	16.3%
Occupied	28,199	31,418	3,219	11.4%
Vacant	4,694	6,821	2,127	45.3%

Census 2010 : South Corridor **

***** South Corridor is area south of I-44 and I-55***

Census Comparison	Census 2000	Census 2010	Population Change	Percentage Change
Population:	171,833	156,859	-14,974	-8.7%
White alone:	118,763	102,527	-16,236	-13.7%
Black or African American alone:	41,094	40,764	-330	-0.8%
Asian alone:	4,832	5,171	339	7.0%
Other:	2,183	3,154	971	44.5%
American Indian and Alaska Native alone:	574	487	-87	-15.2%
Native Hawaiian and Other Pacific Islander alone:	64	40	-24	-37.5%
Two or More Races:	4,323	4,716	393	9.1%
Hispanic or Latino (Total)				
Population:	5,241	8,330	3,089	58.9%
Demographics (18 Years or Older)				
Population:	128,969	124,320	-4,649	-3.6%
White alone:	96,668	87,571	-9,097	-9.4%
Black or African American alone:	24,295	27,852	3,557	14.6%
Asian alone:	3,585	3,962	377	10.5%
Other:	1,424	2,025	601	42.2%
American Indian and Alaska Native alone:	430	395	-35	-8.1%
Native Hawaiian and Other Pacific Islander alone:	47	37	-10	-21.3%
Two or More Races:	2,520	2,478	-42	-1.7%
Hispanic or Latino (18 Years or Older)				
Population:	3,599	5,699	2,100	58.3%
Housing Units				
Total	85,942	84,865	-1,077	-1.3%
Occupied	74,625	71,858	-2,767	-3.7%
Vacant	11,317	13,007	1,690	14.9%

Ward Comparison

Total Population

Ward	Population 2000	Population 2010	Population Change	% Change
1	11,900	9,875	-2,025	-17%
2	11,882	10,351	-1,531	-13%
3	11,832	8,478	-3,354	-28%
4	12,043	8,965	-3,078	-26%
5	11,843	12,095	252	2%
6	12,017	14,259	2,242	19%
7	11,990	14,555	2,565	21%
8	12,976	10,881	-2,095	-16%
9	12,951	11,323	-1,628	-13%
10	12,967	11,984	-983	-8%
11	12,945	11,996	-949	-7%
12	12,607	12,271	-336	-3%
13	12,497	12,019	-478	-4%
14	12,991	11,962	-1,029	-8%
15	12,982	12,046	-936	-7%
16	12,999	12,252	-747	-6%
17	12,771	12,060	-711	-6%
18	12,149	10,937	-1,212	-10%
19	11,832	12,402	570	5%
20	11,931	10,662	-1,269	-11%
21	12,633	10,534	-2,099	-17%
22	11,906	9,302	-2,604	-22%
23	12,961	11,961	-1,000	-8%
24	12,903	11,744	-1,159	-9%
25	12,991	11,657	-1,334	-10%
26	11,940	11,107	-833	-7%
27	12,178	9,834	-2,344	-19%
28	12,572	11,782	-790	-6%
TOTALS	*348,189*	*319,294*	*-28,895*	*-8%*

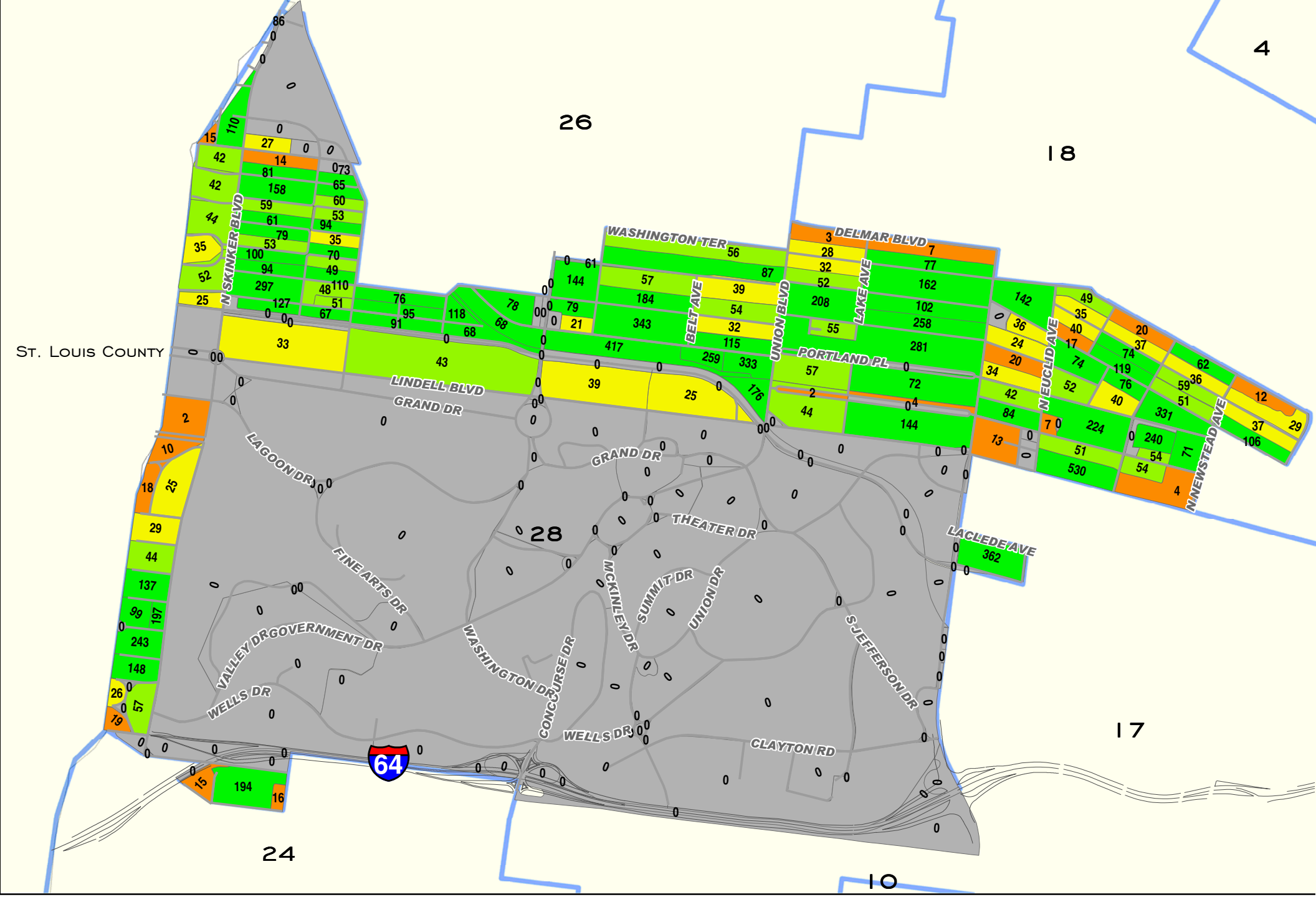

0 0.25 0.5 Miles

City of St. Louis
Planning & Urban Design Agency
Francis G. Slay, Mayor

Total Population by 2010 Census Block
Ward 28

Ward Boundaries 2010 Census Blocks

- 0
- 1 - 20
- 21 - 40
- 41 - 60
- 60 +

Ward 28 2010 to 2000 Comparison Census Report (PL 94-171)			
Demographics (Total)			
	2010	2000	% Change
Population:	11,782	12,572	-6.28%
White alone:	8,036	8,333	-3.56%
Black or African American alone:	2,329	3,070	-24.14%
American Indian and Alaska Native alone:	31	30	3.33%
Asian alone:	1,012	768	31.77%
Native Hawaiian and Other Pacific Islander alone:	4	4	0.00%
Other:	64	105	-39.05%
Two or More Races:	306	262	16.79%
Hispanic or Latino (Total)			
Population:	364	257	41.63%
Demographics (18 Years or Older)			
Population:	10,687	11,095	-3.68%
White alone:	7,370	7,619	-3.27%
Black or African American alone:	2,038	2,430	-16.13%
American Indian and Alaska Native alone:	21	25	-16.00%
Asian alone:	961	736	30.57%
Native Hawaiian and Other Pacific Islander alone:	4	4	0.00%
Other:	57	83	-31.33%
Two or More Races:	236	198	19.19%
Hispanic or Latino (18 Years or Older)			
Population:	308	226	36.28%
Housing Units			
Total	7,677	7,803	-1.61%
Occupied	6,618	7,055	-6.19%
Vacant	1,059	748	41.58%
Source: US Census Bureau-Redistricting PL 94-171 Release			

2001 Ward Boundaries and Neighborhoods

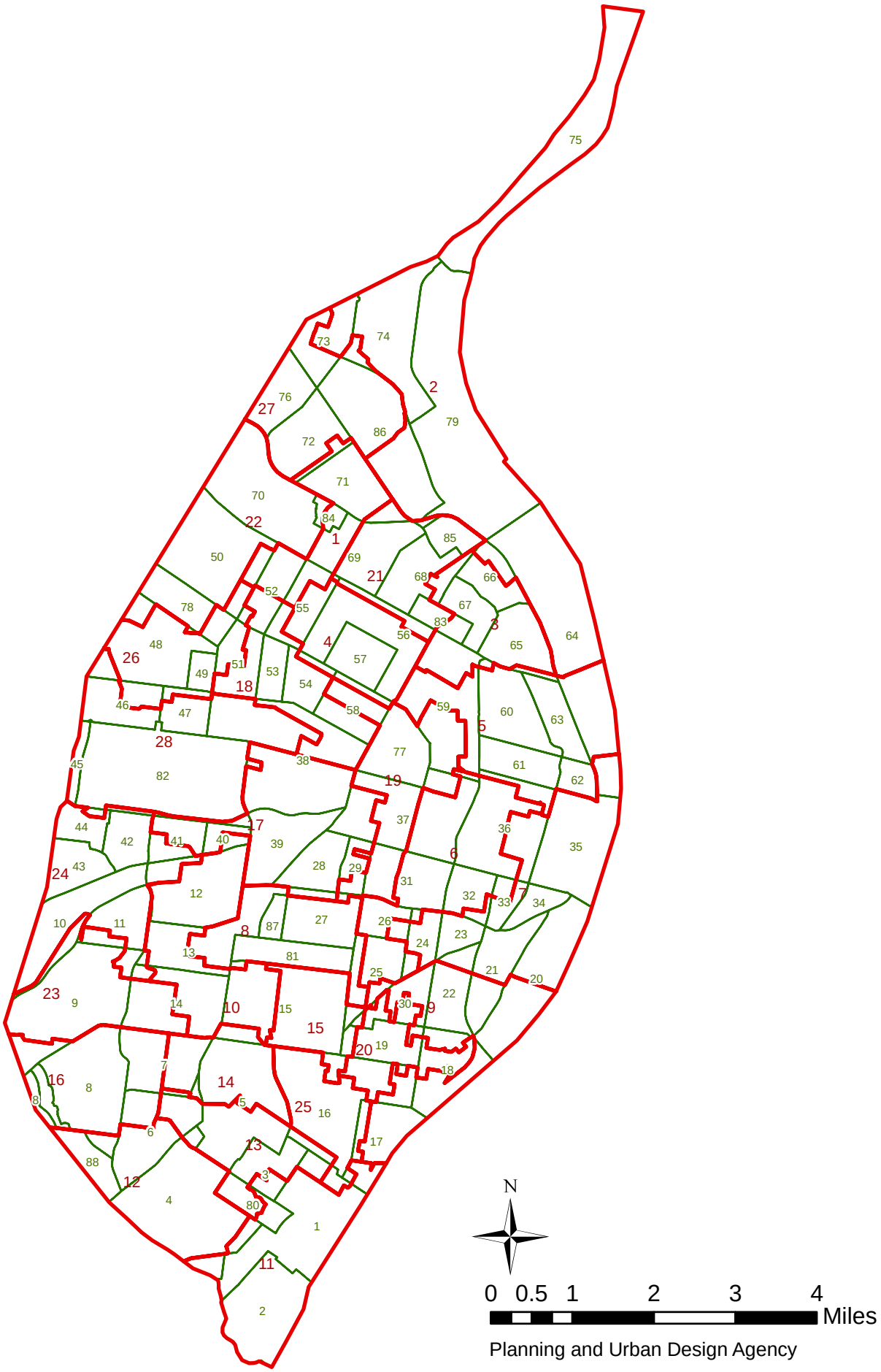

Planning and Urban Design Agency

Ward 28 2010 Census Report (PL 94-171)

Demographics (Total)			
Population:	11,782		
White alone:	8,036	Black or African American alone:	2,329
American Indian and Alaska Native alone:	31	Asian alone:	1,012
Native Hawaiian and Other Pacific Islander alone:	4	Other:	64
Two or More Races:	306		
Hispanic or Latino (Total)			
Population:	364		
Demographics (18 Years or Older)			
Population:	10,687		
White alone:	7,370	Black or African American alone:	2,038
American Indian and Alaska Native alone:	21	Asian alone:	961
Native Hawaiian and Other Pacific Islander alone:	4	Other:	57
Two or More Races:	236		
Hispanic or Latino (18 Years or Older)			
Population:	308		
Housing Units			
Total	7,677		
Occupied	6,618	Vacant	1,059

Source: US Census Bureau-Redistricting PL 94-171 Release

Hi-Point (44) Neighborhood 2010 Census Report (PL 94-171)

Demographics (Total)			
Population:	2,196		
White alone:	1,867	Black or African American alone:	152
American Indian and Alaska Native alone:	5	Asian alone:	103
Native Hawaiian and Other Pacific Islander alone:	0	Other:	28
Two or More Races:	41		
Hispanic or Latino (Total)			
Population:	88		
Demographics (18 Years or Older)			
Population:	1,940		
White alone:	1,668	Black or African American alone:	120
American Indian and Alaska Native alone:	4	Asian alone:	98
Native Hawaiian and Other Pacific Islander alone:	0	Other:	24
Two or More Races:	26		
Hispanic or Latino (18 Years or Older)			
Population:	70		
Housing Units			
Total	1,317		
Occupied	1,159	Vacant	158

Source: US Census Bureau-Redistricting PL 94-171 Release

DeBaliviere Place (47) Neighborhood 2010 Census Report (PL 94-171)

Demographics (Total)			
Population:	3,466		
White alone:	2,046	Black or African American alone:	1,020
American Indian and Alaska Native alone:	8	Asian alone:	270
Native Hawaiian and Other Pacific Islander alone:	5	Other:	31
Two or More Races:	86		
Hispanic or Latino (Total)			
Population:	105		
Demographics (18 Years or Older)			
Population:	3,211		
White alone:	1,925	Black or African American alone:	916
American Indian and Alaska Native alone:	6	Asian alone:	259
Native Hawaiian and Other Pacific Islander alone:	5	Other:	27
Two or More Races:	73		
Hispanic or Latino (18 Years or Older)			
Population:	97		
Housing Units			
Total	2,608		
Occupied	2,197	Vacant	411

Source: US Census Bureau-Redistricting PL 94-171 Release

Wydown / Skinker (45) Neighborhood 2010 Census Report (PL 94-171)

Demographics (Total)			
Population:	1,054		
White alone:	903	Black or African American alone:	36
American Indian and Alaska Native alone:	1	Asian alone:	79
Native Hawaiian and Other Pacific Islander alone:	0	Other:	7
Two or More Races:	28		
Hispanic or Latino (Total)			
Population:	33		
Demographics (18 Years or Older)			
Population:	970		
White alone:	835	Black or African American alone:	30
American Indian and Alaska Native alone:	1	Asian alone:	73
Native Hawaiian and Other Pacific Islander alone:	0	Other:	7
Two or More Races:	24		
Hispanic or Latino (18 Years or Older)			
Population:	30		
Housing Units			
Total	741		
Occupied	655	Vacant	86

Source: US Census Bureau-Redistricting PL 94-171 Release

Forest Park (82) Neighborhood 2010 Census Report (PL 94-171)

Demographics (Total)			
Population:	0		
White alone:	0	Black or African American alone:	0
American Indian and Alaska Native alone:	0	Asian alone:	0
Native Hawaiian and Other Pacific Islander alone:	0	Other:	0
Two or More Races:	0		
Hispanic or Latino (Total)			
Population:	0		
Demographics (18 Years or Older)			
Population:	0		
White alone:	0	Black or African American alone:	0
American Indian and Alaska Native alone:	0	Asian alone:	0
Native Hawaiian and Other Pacific Islander alone:	0	Other:	0
Two or More Races:	0		
Hispanic or Latino (18 Years or Older)			
Population:	0		
Housing Units			
Total	0		
Occupied	0	Vacant	0

Source: US Census Bureau-Redistricting PL 94-171 Release

Central West End (38) Neighborhood 2010 Census Report (PL 94-171)

Demographics (Total)			
Population:	14,471		
White alone:	8,395	Black or African American alone:	4,054
American Indian and Alaska Native alone:	28	Asian alone:	1,607
Native Hawaiian and Other Pacific Islander alone:	2	Other:	67
Two or More Races:	318		
Hispanic or Latino (Total)			
Population:	390		
Demographics (18 Years or Older)			
Population:	13,490		
White alone:	7,964	Black or African American alone:	3,630
American Indian and Alaska Native alone:	24	Asian alone:	1,545
Native Hawaiian and Other Pacific Islander alone:	2	Other:	61
Two or More Races:	264		
Hispanic or Latino (18 Years or Older)			
Population:	346		
Housing Units			
Total	10,127		
Occupied	8,707	Vacant	1,420

Source: US Census Bureau-Redistricting PL 94-171 Release

West End (48) Neighborhood 2010 Census Report (PL 94-171)

Demographics (Total)			
Population:	6,574		
White alone:	532	Black or African American alone:	5,584
American Indian and Alaska Native alone:	12	Asian alone:	96
Native Hawaiian and Other Pacific Islander alone:	1	Other:	182
Two or More Races:	167		
Hispanic or Latino (Total)			
Population:	251		
Demographics (18 Years or Older)			
Population:	4,804		
White alone:	429	Black or African American alone:	4,045
American Indian and Alaska Native alone:	9	Asian alone:	78
Native Hawaiian and Other Pacific Islander alone:	1	Other:	131
Two or More Races:	111		
Hispanic or Latino (18 Years or Older)			
Population:	185		
Housing Units			
Total	3,856		
Occupied	2,813	Vacant	1,043

Source: US Census Bureau-Redistricting PL 94-171 Release

Skinker / DeBaliviere (46) Neighborhood 2010 Census Report (PL 94-171)

Demographics (Total)			
Population:	4,077		
White alone:	2,029	Black or African American alone:	1,544
American Indian and Alaska Native alone:	17	Asian alone:	353
Native Hawaiian and Other Pacific Islander alone:	1	Other:	17
Two or More Races:	116		
Hispanic or Latino (Total)			
Population:	122		
Demographics (18 Years or Older)			
Population:	3,496		
White alone:	1,788	Black or African American alone:	1,288
American Indian and Alaska Native alone:	11	Asian alone:	333
Native Hawaiian and Other Pacific Islander alone:	1	Other:	14
Two or More Races:	61		
Hispanic or Latino (18 Years or Older)			
Population:	95		
Housing Units			
Total	2,162		
Occupied	1,920	Vacant	242

Source: US Census Bureau-Redistricting PL 94-171 Release

Ward 28 2000 Census Report (PL 94-171)

Demographics (Total)			
Population:	12,572		
White alone:	8,333	Black or African American alone:	3,070
American Indian and Alaska Native alone:	30	Asian alone:	768
Native Hawaiian and Other Pacific Islander alone:	4	Other:	105
Two or More Races:	262		
Hispanic or Latino (Total)			
Population:	257		
Demographics (18 Years or Older)			
Population:	11,095		
White alone:	7,619	Black or African American alone:	2,430
American Indian and Alaska Native alone:	25	Asian alone:	736
Native Hawaiian and Other Pacific Islander alone:	4	Other:	83
Two or More Races:	198		
Hispanic or Latino (18 Years or Older)			
Population:	226		
Housing Units			
Total	7,803		
Occupied	7,055	Vacant	748

Source: US Census Bureau-Redistricting PL 94-171 Release

Hi-Point (44) Neighborhood 2000 Census Report (PL 94-171)

Demographics (Total)			
Population:	2,454		
White alone:	2,116	Black or African American alone:	162
American Indian and Alaska Native alone:	8	Asian alone:	68
Native Hawaiian and Other Pacific Islander alone:	0	Other:	22
Two or More Races:	78		
Hispanic or Latino (Total)			
Population:	56		
Demographics (18 Years or Older)			
Population:	2,076		
White alone:	1,814	Black or African American alone:	124
American Indian and Alaska Native alone:	5	Asian alone:	66
Native Hawaiian and Other Pacific Islander alone:	0	Other:	17
Two or More Races:	50		
Hispanic or Latino (18 Years or Older)			
Population:	45		
Housing Units			
Total	1,331		
Occupied	1,256	Vacant	75

Source: US Census Bureau-Redistricting PL 94-171 Release

West End (48) Neighborhood 2000 Census Report (PL 94-171)

Demographics (Total)			
Population:	6,438		
White alone:	156	Black or African American alone:	6,143
American Indian and Alaska Native alone:	8	Asian alone:	21
Native Hawaiian and Other Pacific Islander alone:	0	Other:	21
Two or More Races:	89		
Hispanic or Latino (Total)			
Population:	38		
Demographics (18 Years or Older)			
Population:	4,389		
White alone:	122	Black or African American alone:	4,173
American Indian and Alaska Native alone:	7	Asian alone:	16
Native Hawaiian and Other Pacific Islander alone:	0	Other:	14
Two or More Races:	57		
Hispanic or Latino (18 Years or Older)			
Population:	19		
Housing Units			
Total	3,347		
Occupied	2,617	Vacant	730

Source: US Census Bureau-Redistricting PL 94-171 Release

DeBaliviere Place (47) Neighborhood 2000 Census Report (PL 94-171)

Demographics (Total)			
Population:	3,436		
White alone:	2,038	Black or African American alone:	1,039
American Indian and Alaska Native alone:	10	Asian alone:	244
Native Hawaiian and Other Pacific Islander alone:	3	Other:	21
Two or More Races:	81		
Hispanic or Latino (Total)			
Population:	53		
Demographics (18 Years or Older)			
Population:	3,110		
White alone:	1,927	Black or African American alone:	854
American Indian and Alaska Native alone:	10	Asian alone:	233
Native Hawaiian and Other Pacific Islander alone:	3	Other:	16
Two or More Races:	67		
Hispanic or Latino (18 Years or Older)			
Population:	50		
Housing Units			
Total	2,409		
Occupied	2,064	Vacant	345

Source: US Census Bureau-Redistricting PL 94-171 Release

Skinker / DeBaliviere (46) Neighborhood 2000 Census Report (PL 94-171)

Demographics (Total)			
Population:	4,501		
White alone:	1,896	Black or African American alone:	2,233
American Indian and Alaska Native alone:	15	Asian alone:	209
Native Hawaiian and Other Pacific Islander alone:	1	Other:	44
Two or More Races:	103		
Hispanic or Latino (Total)			
Population:	80		
Demographics (18 Years or Older)			
Population:	3,693		
White alone:	1,635	Black or African American alone:	1,738
American Indian and Alaska Native alone:	11	Asian alone:	200
Native Hawaiian and Other Pacific Islander alone:	1	Other:	32
Two or More Races:	76		
Hispanic or Latino (18 Years or Older)			
Population:	63		
Housing Units			
Total	2,347		
Occupied	2,105	Vacant	242

Source: US Census Bureau-Redistricting PL 94-171 Release

Wydown / Skinker (45) Neighborhood 2000 Census Report (PL 94-171)

Demographics (Total)			
Population:	1,056		
White alone:	953	Black or African American alone:	26
American Indian and Alaska Native alone:	4	Asian alone:	58
Native Hawaiian and Other Pacific Islander alone:	0	Other:	7
Two or More Races:	8		
Hispanic or Latino (Total)			
Population:	20		
Demographics (18 Years or Older)			
Population:	961		
White alone:	866	Black or African American alone:	23
American Indian and Alaska Native alone:	4	Asian alone:	57
Native Hawaiian and Other Pacific Islander alone:	0	Other:	5
Two or More Races:	6		
Hispanic or Latino (18 Years or Older)			
Population:	16		
Housing Units			
Total	727		
Occupied	660	Vacant	67

Source: US Census Bureau-Redistricting PL 94-171 Release

Forest Park (82) Neighborhood 2000 Census Report (PL 94-171)

Demographics (Total)			
Population:	4		
White alone:	4	Black or African American alone:	0
American Indian and Alaska Native alone:	0	Asian alone:	0
Native Hawaiian and Other Pacific Islander alone:	0	Other:	0
Two or More Races:	0		
Hispanic or Latino (Total)			
Population:	0		
Demographics (18 Years or Older)			
Population:	4		
White alone:	4	Black or African American alone:	0
American Indian and Alaska Native alone:	0	Asian alone:	0
Native Hawaiian and Other Pacific Islander alone:	0	Other:	0
Two or More Races:	0		
Hispanic or Latino (18 Years or Older)			
Population:	0		
Housing Units			
Total	1		
Occupied	1	Vacant	0

Source: US Census Bureau-Redistricting PL 94-171 Release

Central West End (38) Neighborhood 2000 Census Report (PL 94-171)

Demographics (Total)			
Population:	14,144		
White alone:	7,850	Black or African American alone:	5,154
American Indian and Alaska Native alone:	23	Asian alone:	768
Native Hawaiian and Other Pacific Islander alone:	7	Other:	82
Two or More Races:	260		
Hispanic or Latino (Total)			
Population:	285		
Demographics (18 Years or Older)			
Population:	12,892		
White alone:	7,452	Black or African American alone:	4,403
American Indian and Alaska Native alone:	20	Asian alone:	729
Native Hawaiian and Other Pacific Islander alone:	7	Other:	69
Two or More Races:	212		
Hispanic or Latino (18 Years or Older)			
Population:	267		
Housing Units			
Total	9,572		
Occupied	8,488	Vacant	1,084

Source: US Census Bureau-Redistricting PL 94-171 Release